

09_05/2019

STATE	STATE PROJECT REFERENCE NO.	SHEET NO.	TOTAL SHEETS
N.C.	HI-0007	1	
STATE PROJ. NO.	F.A. PROJ. NO.	DESCRIPTION	
49983.1.1	0264075	PE	
49983.3.1	0264075	CONST.	

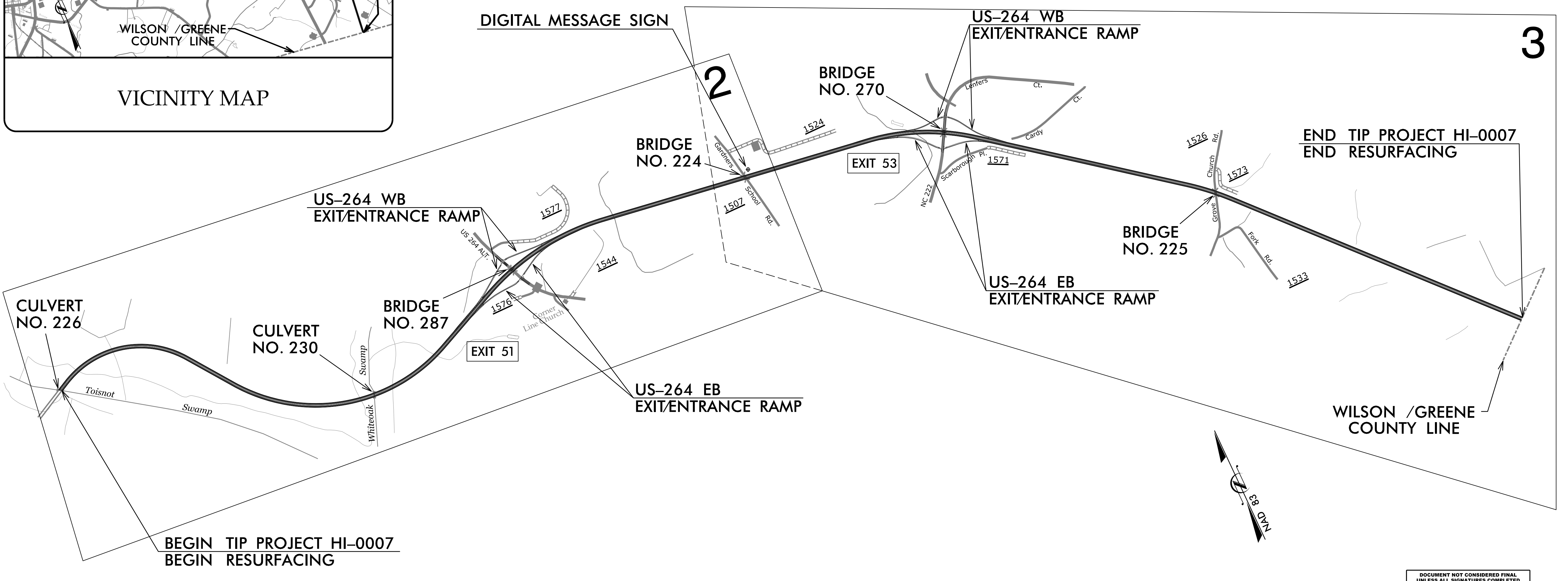
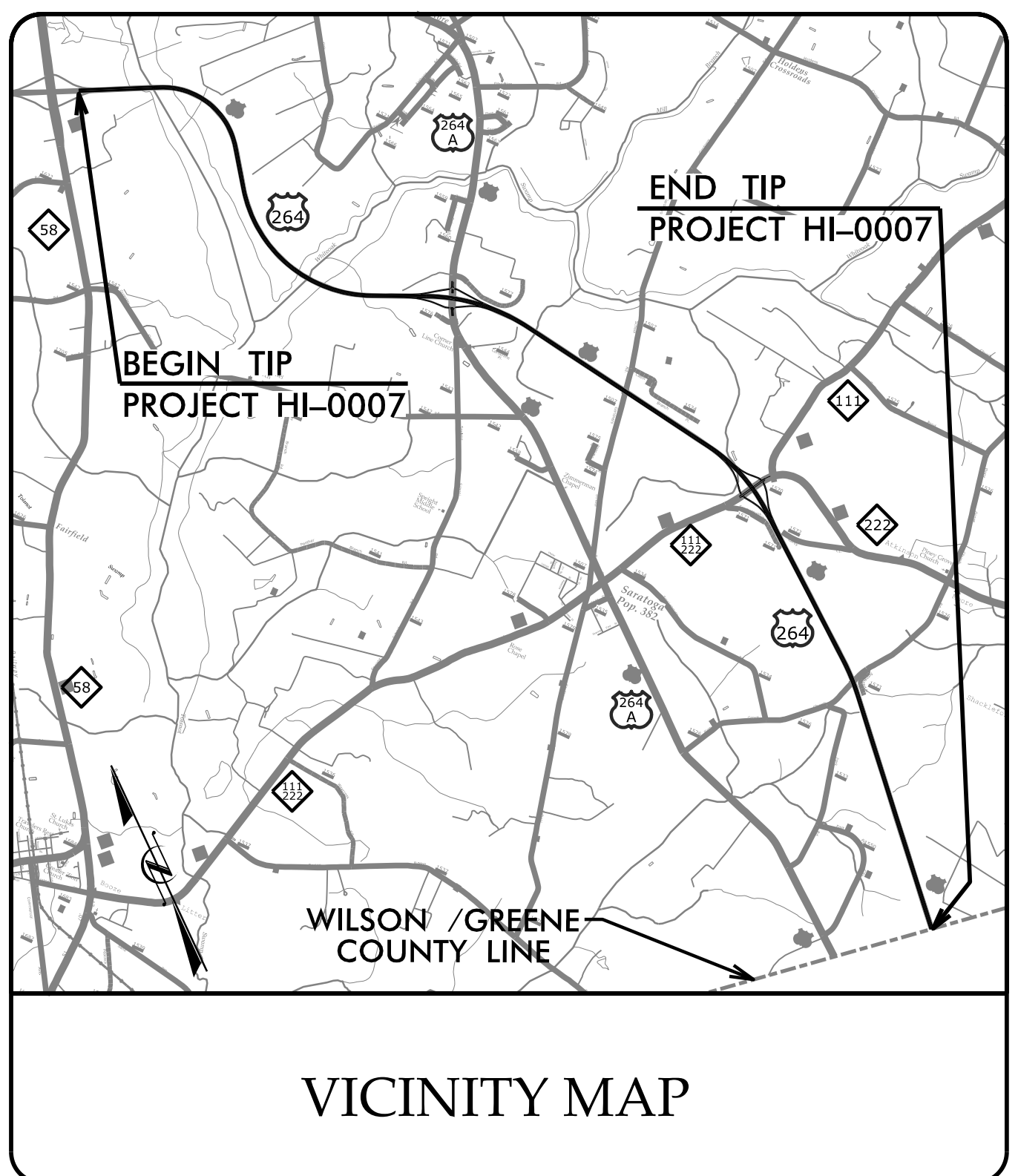
STATE OF NORTH CAROLINA
DIVISION OF HIGHWAYS
WILSON COUNTY

LOCATION: HI-0007 - US-264 FROM TOISNOT SWAMP TO THE GREENE COUNTY LINE

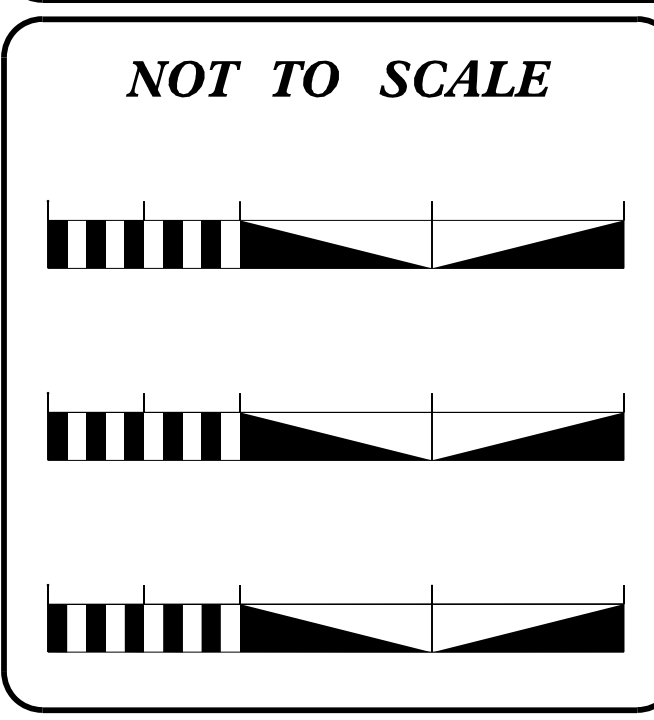
TYPE OF WORK: PAVEMENT, STRUCTURE PRESERVATION, AND DIGITAL MESSAGE SIGN REHABILITATION

TIP PROJECT: HI-0007

CONTRACT: C204734



DOCUMENT NOT CONSIDERED FINAL UNLESS ALL SIGNATURES COMPLETED



DESIGN DATA

FUNC CLASS =
FREWAY

PROJECT LENGTH

LENGTH ROADWAY TIP PROJECT HI-0007	=	8.250 MILES
LENGTH STRUCTURE TIP PROJECT HI-0007	=	0.160 MILES
TOTAL LENGTH TIP PROJECT HI-0007	=	8.410 MILES

Prepared In the Office of:
DIVISION OF HIGHWAYS
1000 Birch Ridge Dr., Raleigh NC, 27610

2018 STANDARD SPECIFICATIONS

RIGHT OF WAY DATE:
N/A


LETTING DATE:
OCTOBER 18, 2022

R.K. MURPHY, JR., PE
PROJECT ENGINEER

SCOTT L. KENNEDY
PROJECT DESIGN ENGINEER

ROADWAY DESIGN ENGINEER
8/16/2022

SIGNATURE: *R.K. Murphy, Jr.* P.E.



8/16/2022
U:\PROJ\HI-0007_Rdy_TSH_01.dgn
USER:SKENNEDY