

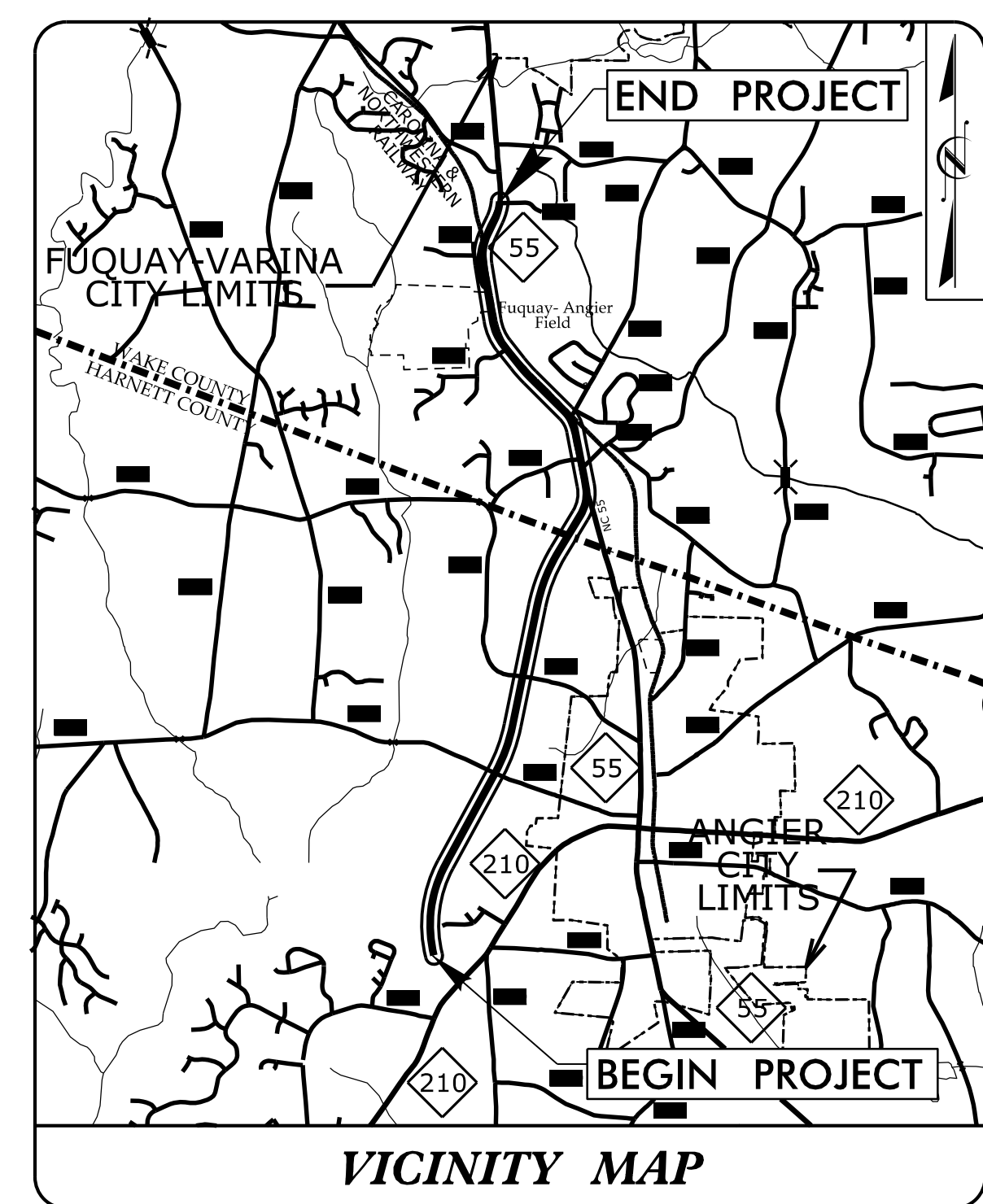
**This electronic collection of documents is provided  
for the convenience of the user  
and is Not a Certified Document –**

**The documents contained herein were originally issued  
and sealed by the individuals whose names and license  
numbers appear on each page, on the dates appearing  
with their signature on that page.**

**This file or an individual page  
shall not be considered a certified document.**

09.02.2019

See Sheet 1A For Index of Sheets



VICINITY MAP

STATE OF NORTH CAROLINA  
DIVISION OF HIGHWAYS


**UTILITIES BY OTHERS PLANS  
HARNETT AND WAKE COUNTY**

**LOCATION: NC 55 FROM NC 210 TO SR 4809 (JICARILLA LANE)**

**TYPE OF WORK: AERIAL AND UNDERGROUND RELOCATIONS OF  
NATURAL GAS, POWER AND COMMUNICATIONS LINES**

T.I.P. NO.	SHEET NO.
R-5705B	1

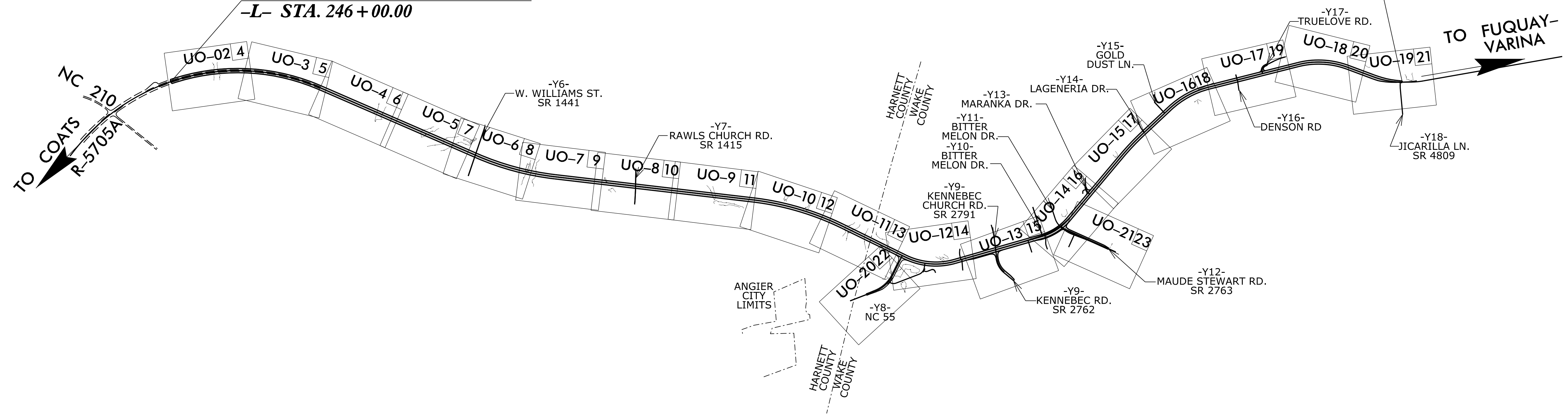
**NOTE:**  
ALL UTILITY WORK SHOWN ON THIS SHEET WILL BE DONE BY OTHERS. NO PAYMENT WILL BE MADE TO THE CONTRACTOR FOR UTILITY WORK SHOWN ON THIS SHEET.



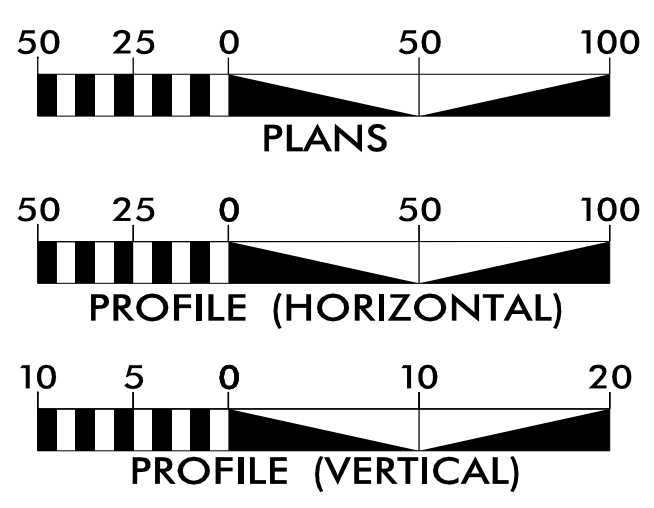
**TIP PROJECT: R-5705B**

**BEGIN TIP PROJECT R-5705B  
-L- STA. 246 + 00.00**

**END TIP PROJECT R-5705B  
-L- STA. 485 + 50.00**



**GRAPHIC SCALES**




**INDEX OF SHEETS**

SHEET NO.:	DESCRIPTION:
UO-1	TITLE SHEET
UO-02 THRU UO-21	UBO PLAN SHEETS

**UTILITY OWNERS WITH CONFLICTS**


- (A) POWER - DUKE ENERGY
- (B)
- (C)
- (D)
- (E)
- (F)

PREPARED IN THE OFFICE OF:



KCI Associates of N.C., P.A.  
4505 Falls of Neuse Road, Suite 400  
Raleigh, NC 27609  
Phone (919) 783-9214  
Fax (919) 783-9266

**JOHN FAISON** UTILITY PROJECT MANAGER  
**DANIEL ALLEN** PROJECT UTILITY DESIGNER



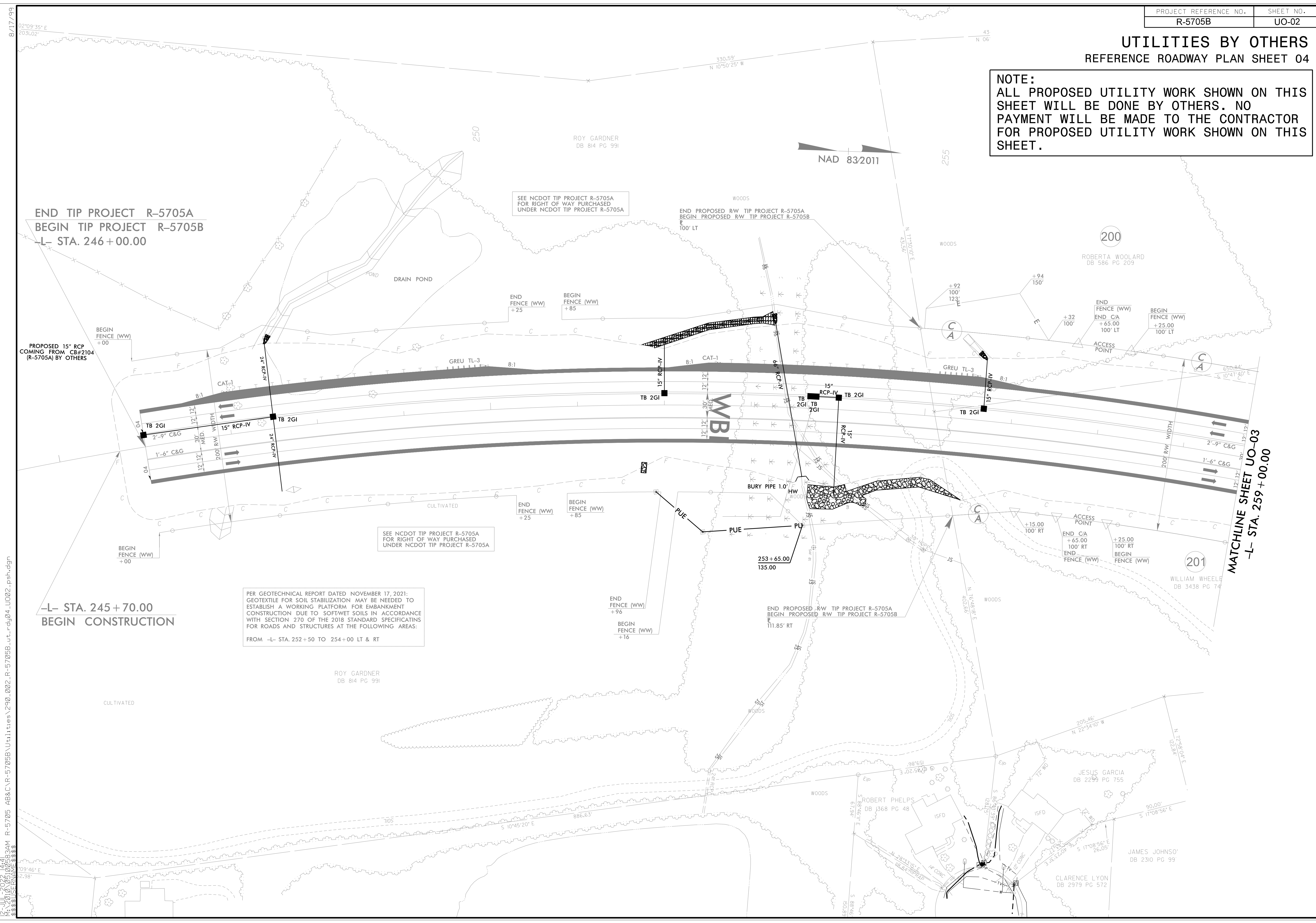
**DIVISION OF HIGHWAYS  
UTILITIES UNIT**  
1555 MAIL SERVICES CENTER  
RALEIGH, NC 27699-1555  
PHONE (919) 707-6690  
FAX (919) 250-4151

**NABIL HAMDAN** REGIONAL UTILITIES ENGINEER  
**KELVIN MARTIN, EI** SENIOR UTILITIES ENGINEER  
**TANGA N. SAMPSON** REGIONAL UTILITY COORDINATOR  
**KELVIN MARTIN, EI** UTILITIES COORDINATOR

30-JUN-2022 14:59 MA \2010\05\050534M R-5705 AB&C\R-5705B\Utilities\290\_001\_R5705B\_ut\_.tsh\_U001.psh.dgn \$\$\$SERVNAME\$\$\$

**UTILITIES BY OTHERS**  
REFERENCE ROADWAY PLAN SHEET 04

**NOTE:**  
ALL PROPOSED UTILITY WORK SHOWN ON THIS SHEET WILL BE DONE BY OTHERS. NO PAYMENT WILL BE MADE TO THE CONTRACTOR FOR PROPOSED UTILITY WORK SHOWN ON THIS SHEET.



END TIP PROJECT R-5705A  
BEGIN TIP PROJECT R-5705B  
L- STA. 246+00.00

PROPOSED 15" RCP  
COMING FROM CB#2104  
(R-5705A) BY OTHERS

L- STA. 245+70.00  
BEGIN CONSTRUCTION

PER GEOTECHNICAL REPORT DATED NOVEMBER 17, 2021:  
GEOTEXTILE FOR SOIL STABILIZATION MAY BE NEEDED TO  
ESTABLISH A WORKING PLATFORM FOR EMBANKMENT  
CONSTRUCTION DUE TO SOFTWEET SOILS IN ACCORDANCE  
WITH SECTION 270 OF THE 2018 STANDARD SPECIFICATINS  
FOR ROADS AND STRUCTURES AT THE FOLLOWING AREAS:  
FROM L- STA. 252+50 TO 254+00 LT & RT

SEE NCDOT TIP PROJECT R-5705A  
FOR RIGHT OF WAY PURCHASED  
UNDER NCDOT TIP PROJECT R-5705A

SEE NCDOT TIP PROJECT R-5705A  
FOR RIGHT OF WAY PURCHASED  
UNDER NCDOT TIP PROJECT R-5705A

END PROPOSED RW TIP PROJECT R-5705A  
BEGIN PROPOSED RW TIP PROJECT R-5705B

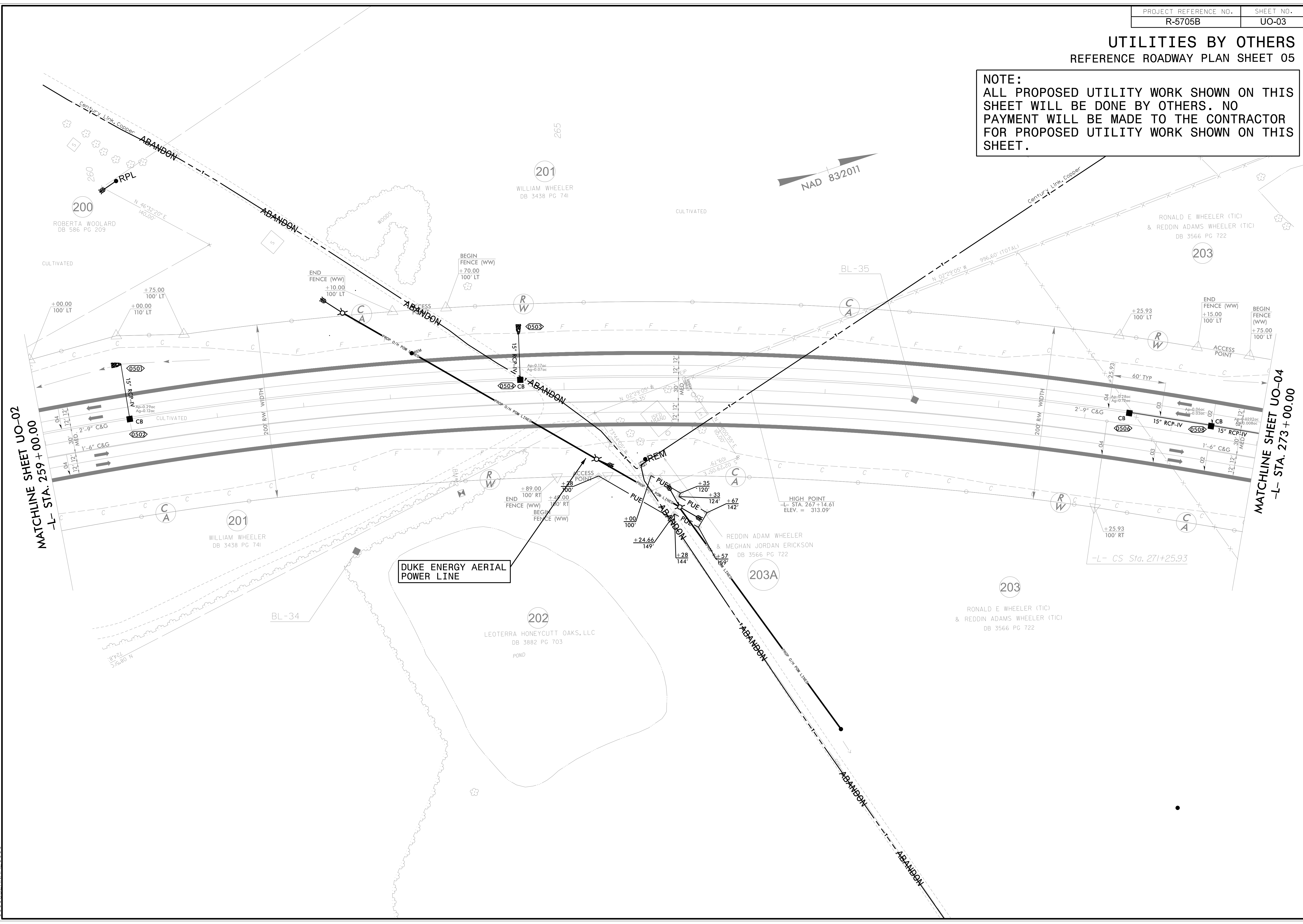
MATCHLINE SHEET UO-03  
-L- STA. 259+00.00

8/17/99  
 02°09'35" E  
 2031.02'  
 8/17/2022 14:41  
 M:\2010\061005633AM R-5705 AB&CAR-5705B\Utilities\290\_002\_R-5705B\_ut\_rdy04\_U002.psh.dgn  
 109°46' E  
 2.98'  
 09°46' E  
 2.98'  
 09°46' E  
 2.98'

**UTILITIES BY OTHERS**  
REFERENCE ROADWAY PLAN SHEET 05

**NOTE:**  
ALL PROPOSED UTILITY WORK SHOWN ON THIS SHEET WILL BE DONE BY OTHERS. NO PAYMENT WILL BE MADE TO THE CONTRACTOR FOR PROPOSED UTILITY WORK SHOWN ON THIS SHEET.

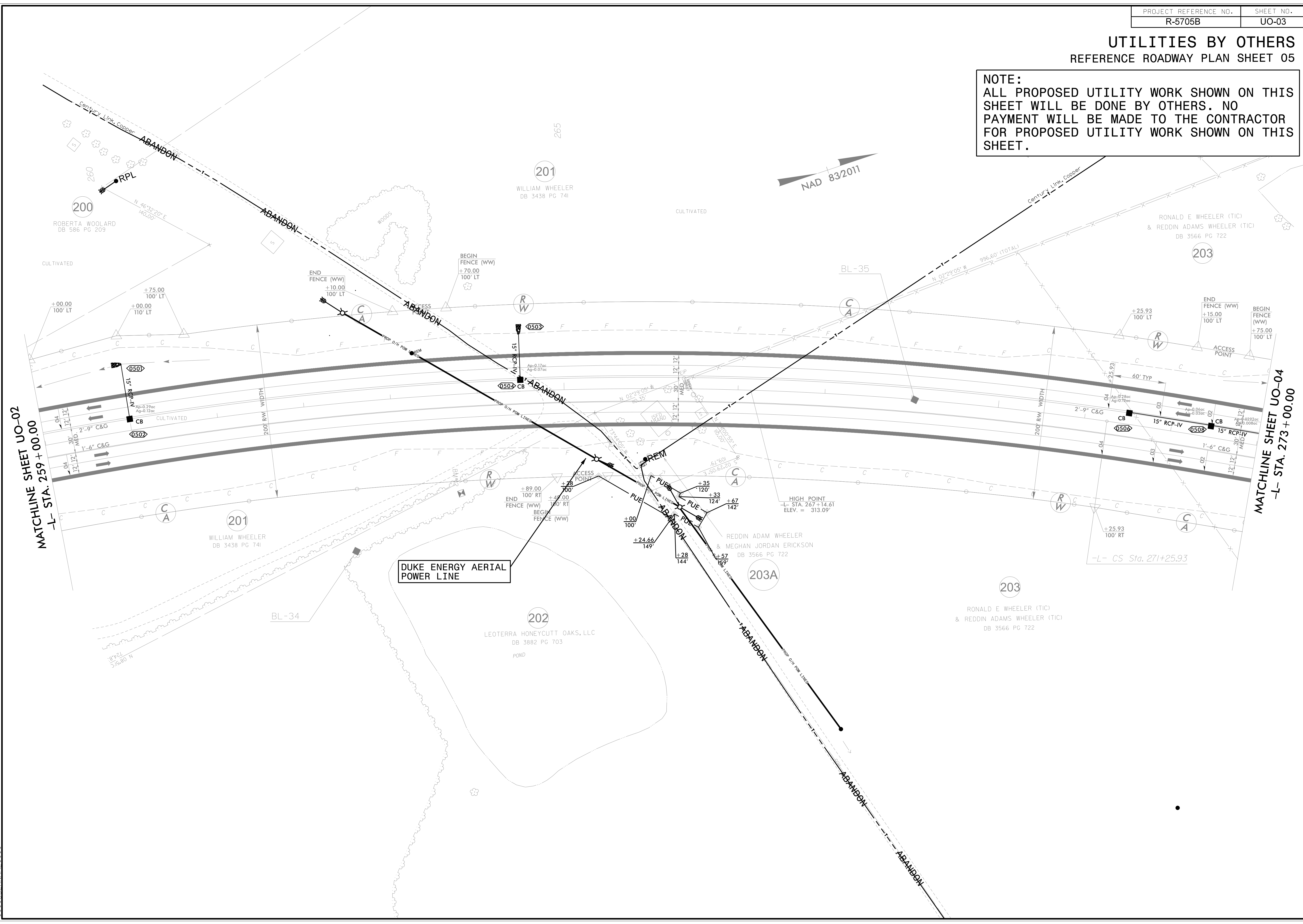
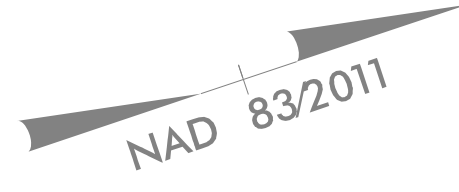
8/17/99  
30-JUN-2022 13:29  
M:\2010\061005633AM R-5705 AB&CA R-5705B\Utilities\290\_003.R-5705B.ut\_r.dwg UO03.psh.dgn  
JES:SERV:JES



MATCHLINE SHEET UO-02  
-L- STA. 259 + 00.00

MATCHLINE SHEET UO-04  
-L- STA. 273 + 00.00

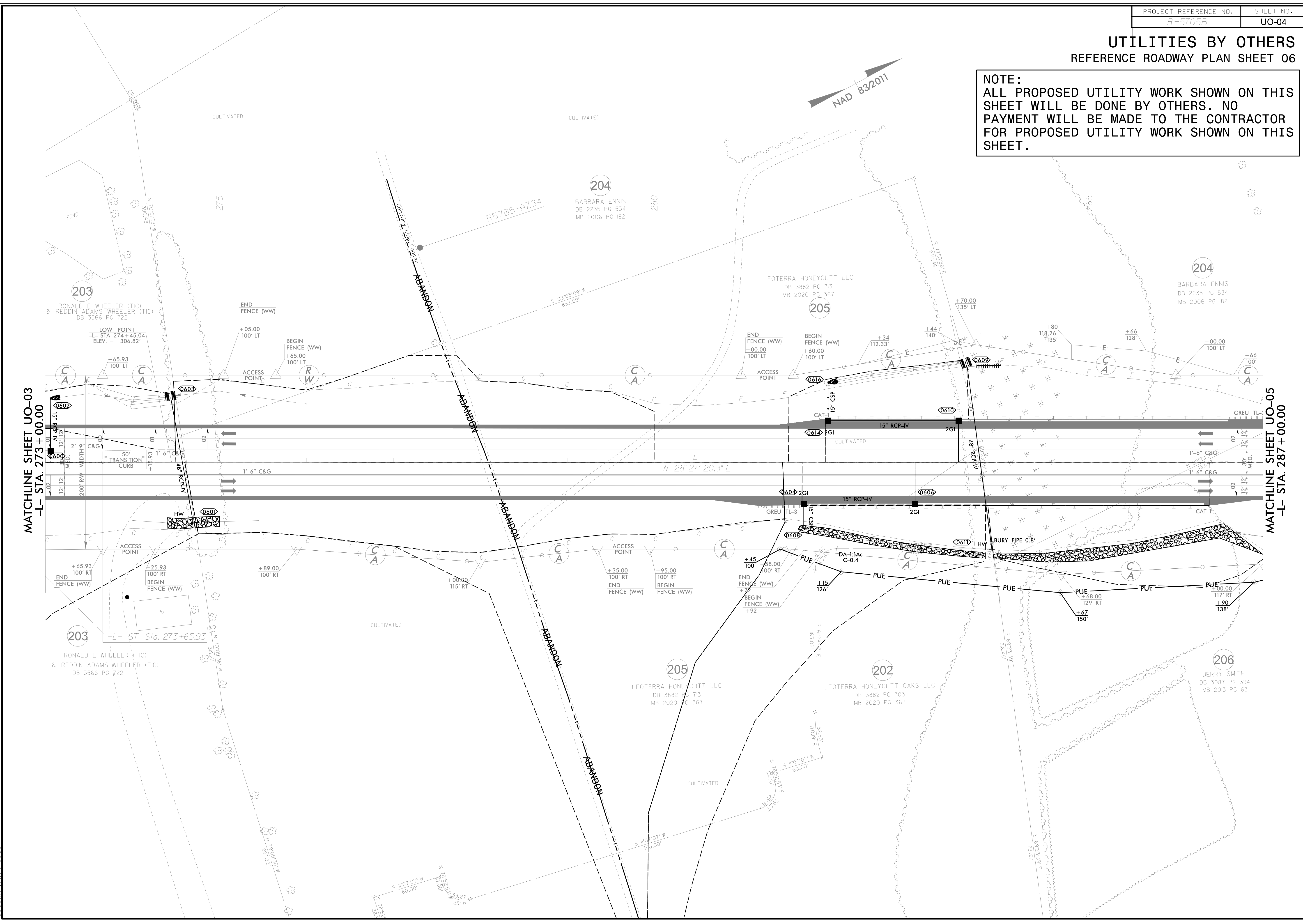
**DUKE ENERGY AERIAL POWER LINE**



UTILITIES BY OTHERS  
REFERENCE ROADWAY PLAN SHEET 06

NOTE:  
ALL PROPOSED UTILITY WORK SHOWN ON THIS SHEET WILL BE DONE BY OTHERS. NO PAYMENT WILL BE MADE TO THE CONTRACTOR FOR PROPOSED UTILITY WORK SHOWN ON THIS SHEET.

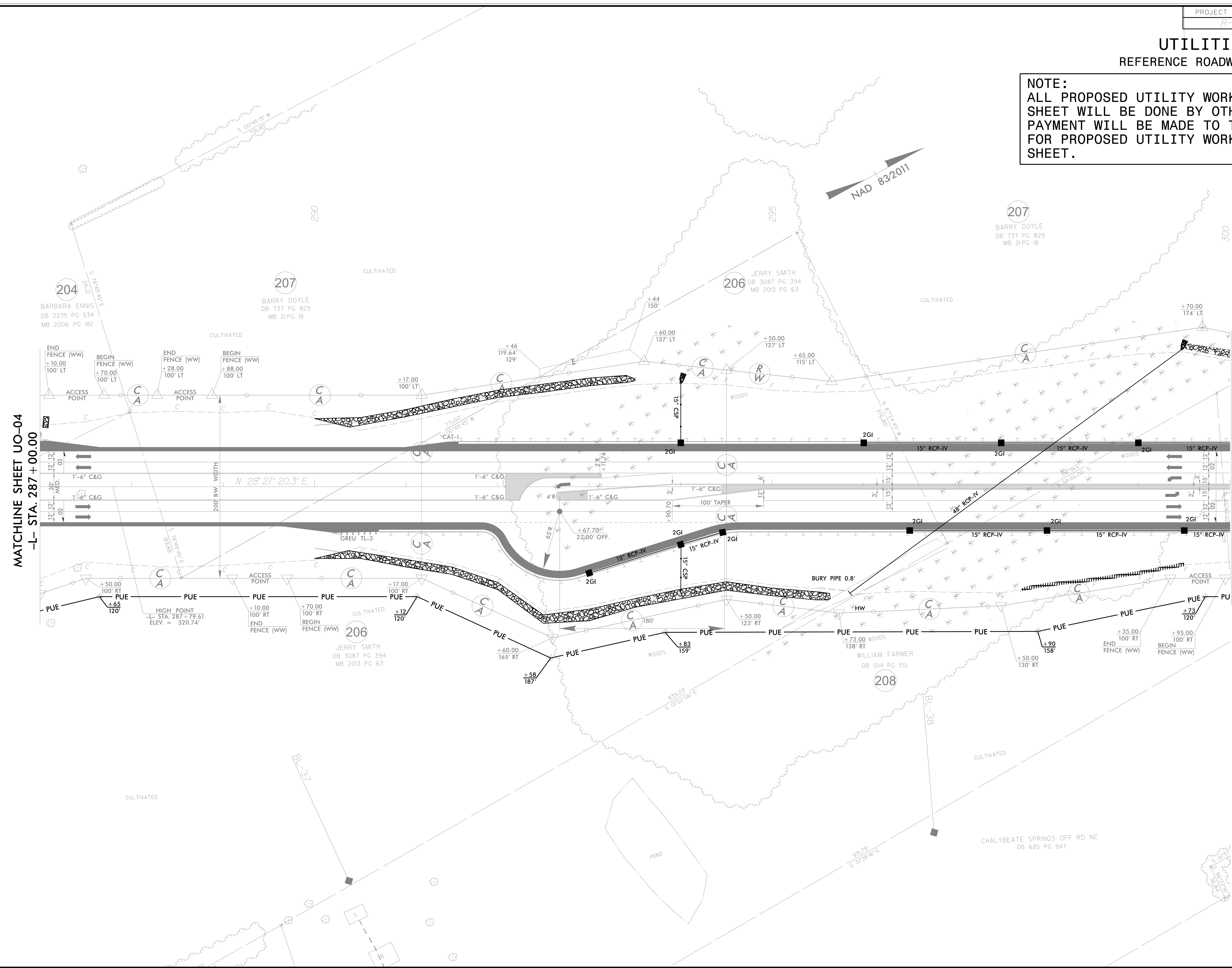
8/17/99  
30-JUN-2022 13:31  
N:\2010\06100533AM R-5705 AB&CAR-5705B Utilities\290\_004\_R-5705B\_ut\_rdy06\_UO04\_psh.dgn  
USER:SERNAME



UTILITIES BY OTHERS  
REFERENCE ROADWAY PLAN SHEET 07

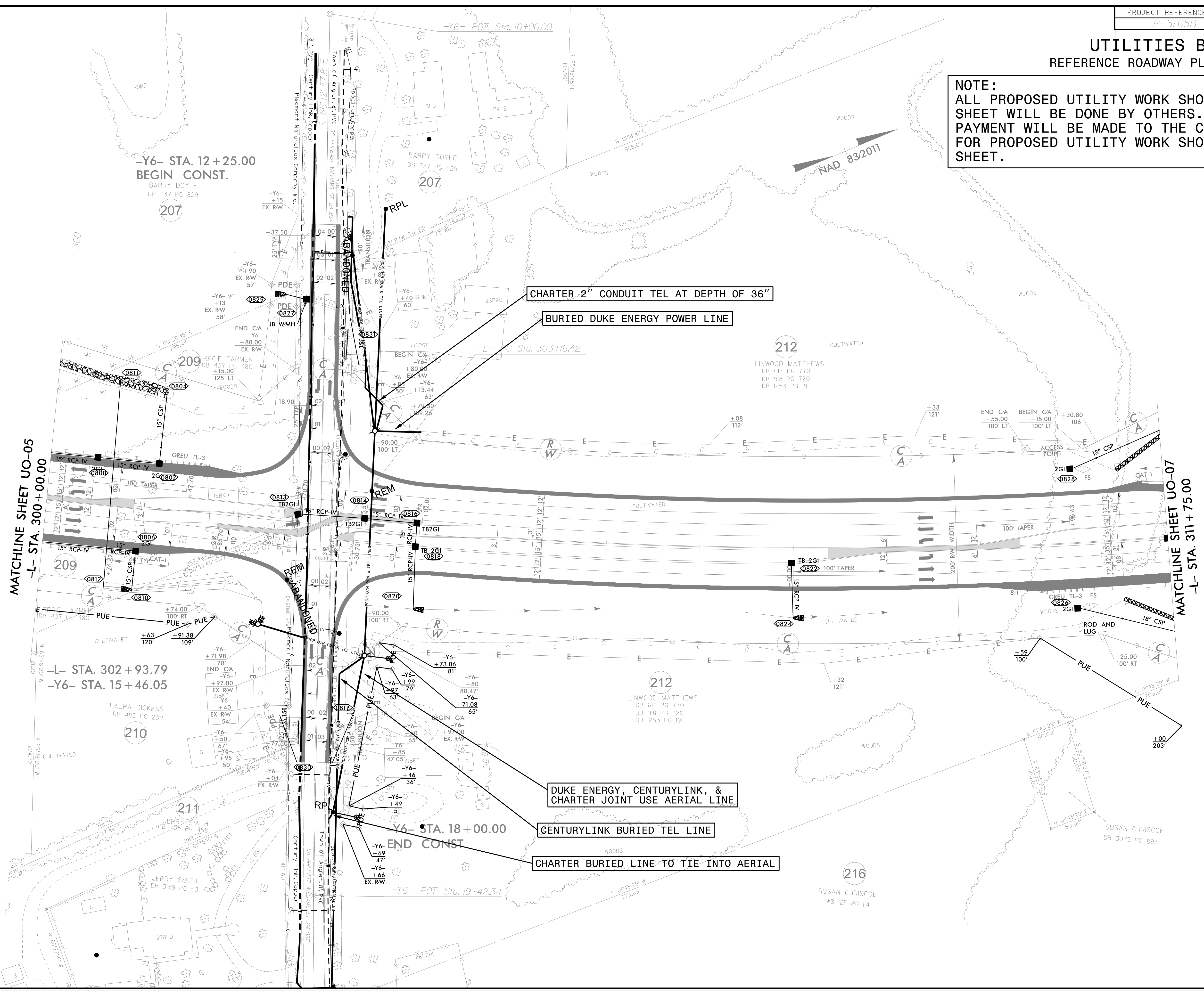
**NOTE:**  
ALL PROPOSED UTILITY WORK SHOWN ON THIS SHEET WILL BE DONE BY OTHERS. NO PAYMENT WILL BE MADE TO THE CONTRACTOR FOR PROPOSED UTILITY WORK SHOWN ON THIS SHEET.

8/17/99  
30-JUN-2022 13:33  
M:\2010\061005\061005.dwg  
R-5705 AB&CAR+5705B\Utilities\290\_005\_R-5705B\_ut\_r.dwg  
U005\_psh.dgn  
SUSSENAI



**UTILITIES BY OTHERS**  
REFERENCE ROADWAY PLAN SHEET 08

**NOTE:**  
ALL PROPOSED UTILITY WORK SHOWN ON THIS SHEET WILL BE DONE BY OTHERS. NO PAYMENT WILL BE MADE TO THE CONTRACTOR FOR PROPOSED UTILITY WORK SHOWN ON THIS SHEET.



MATCHLINE SHEET U0-05  
-L- STA. 300 + 00.00

MATCHLINE SHEET U0-07  
-L- STA. 311 + 75.00

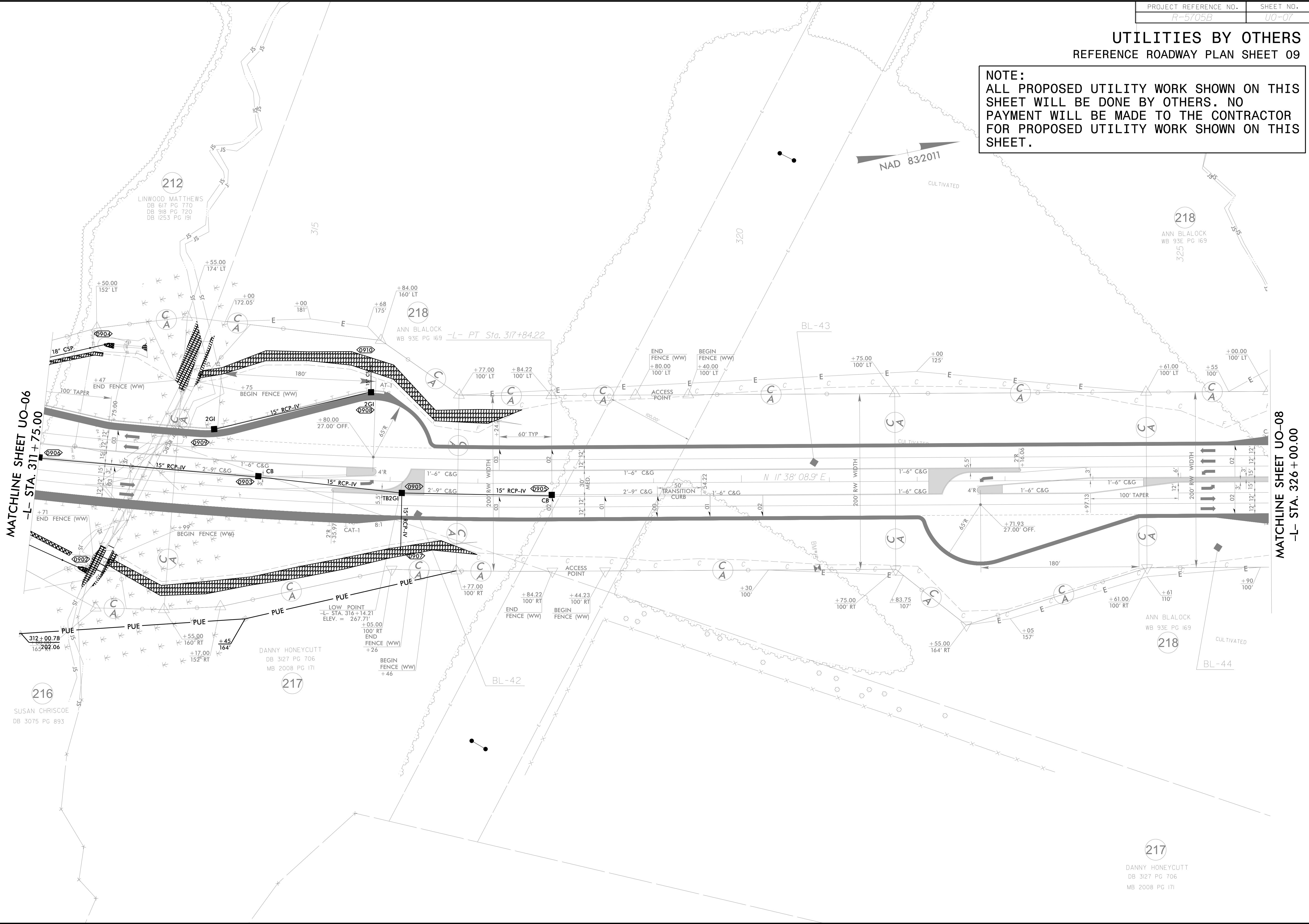
REVISIONS

08-AUG-2022 16:09 M:\2010\061005633\AM R-5705 AB&CAR-5705B Utilities\290\_006\_R-5705B\_ut\_rdy08\_U006\_psh.dgn  
 8/17/99

### UTILITIES BY OTHERS REFERENCE ROADWAY PLAN SHEET 09

**NOTE:**  
ALL PROPOSED UTILITY WORK SHOWN ON THIS SHEET WILL BE DONE BY OTHERS. NO PAYMENT WILL BE MADE TO THE CONTRACTOR FOR PROPOSED UTILITY WORK SHOWN ON THIS SHEET.

8/17/99  
30-JUN-2022 13:35  
N:\2010\06\1000000000\06\03\AM R-5705 AB&CAR-5705B\Utilities\290\_007\_R-5705B\_ut\_rdy09\_U007\_psh.dgn  
SUBSERNAME



MATCHLINE SHEET UO-06  
-L- STA. 311+75.00

MATCHLINE SHEET UO-08  
-L- STA. 326+00.00

216  
SUSAN CHRISCOE  
DB 3075 PG 893

217  
DANNY HONEYCUTT  
DB 3127 PG 706  
MB 2008 PG 171

218  
ANN BLALOCK  
WB 93E PG 169

218  
ANN BLALOCK  
WB 93E PG 169

217  
DANNY HONEYCUTT  
DB 3127 PG 706  
MB 2008 PG 171

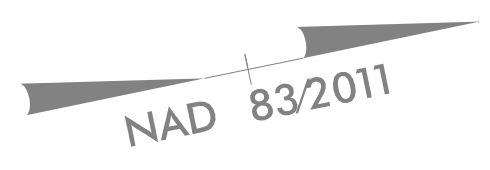
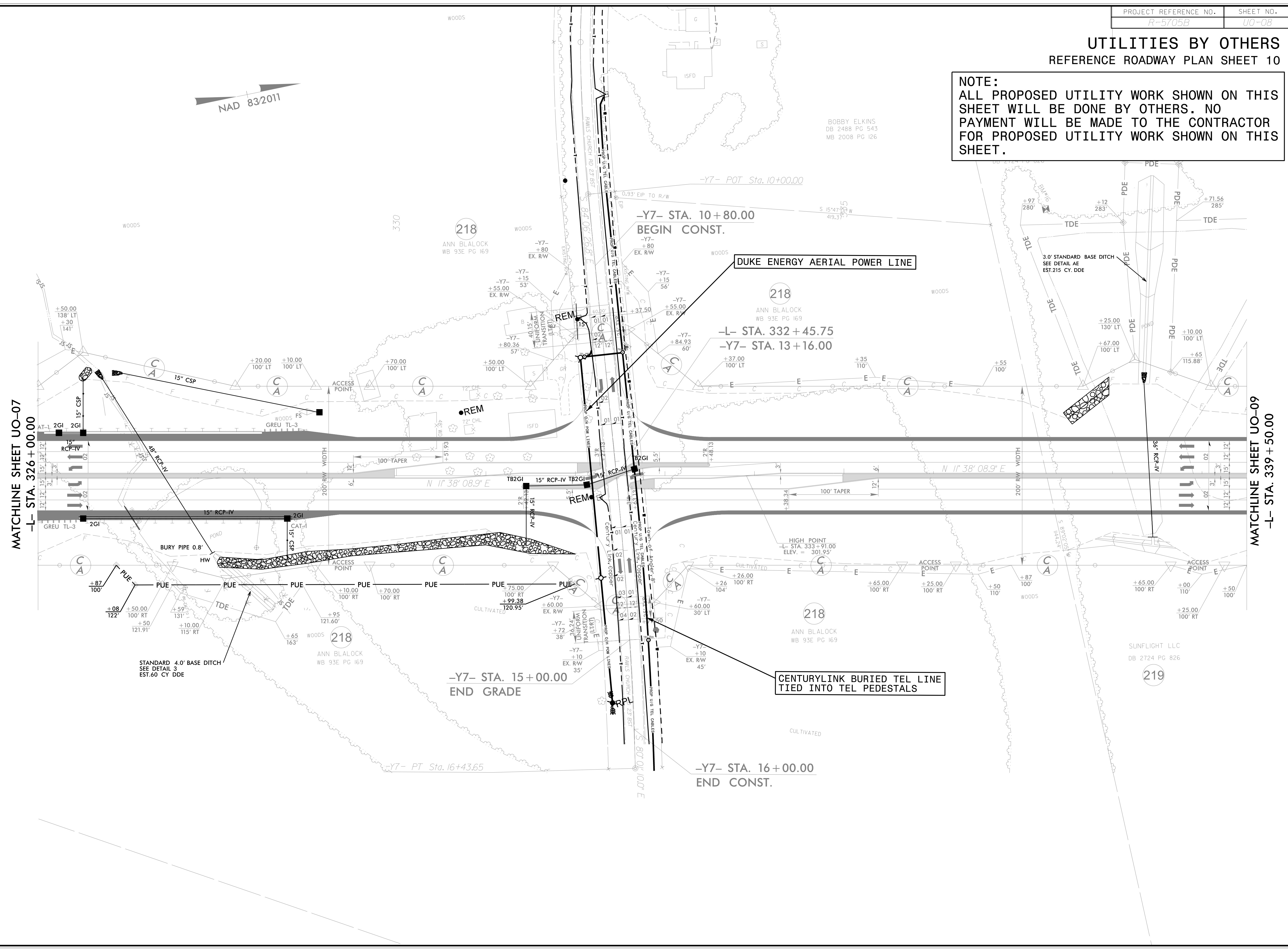




**UTILITIES BY OTHERS**  
REFERENCE ROADWAY PLAN SHEET 10

**NOTE:**  
ALL PROPOSED UTILITY WORK SHOWN ON THIS SHEET WILL BE DONE BY OTHERS. NO PAYMENT WILL BE MADE TO THE CONTRACTOR FOR PROPOSED UTILITY WORK SHOWN ON THIS SHEET.

8/17/99  
 30-JUN-2022 13:38  
 N:\2010\06100553\AM R-5705 AB&CAR-5705B\Utilities\290\_008\_R-5705B\_ut\_r.dwg\U008\_psh.dgn  
 USER:SERNAME



BOBBY ELKINS  
DB 2488 PG 543  
MB 2008 PG 126

SUNFLIGHT LLC  
DB 2724 PG 826

218  
ANN BLALOCK  
WB 93E PG 169

218  
ANN BLALOCK  
WB 93E PG 169

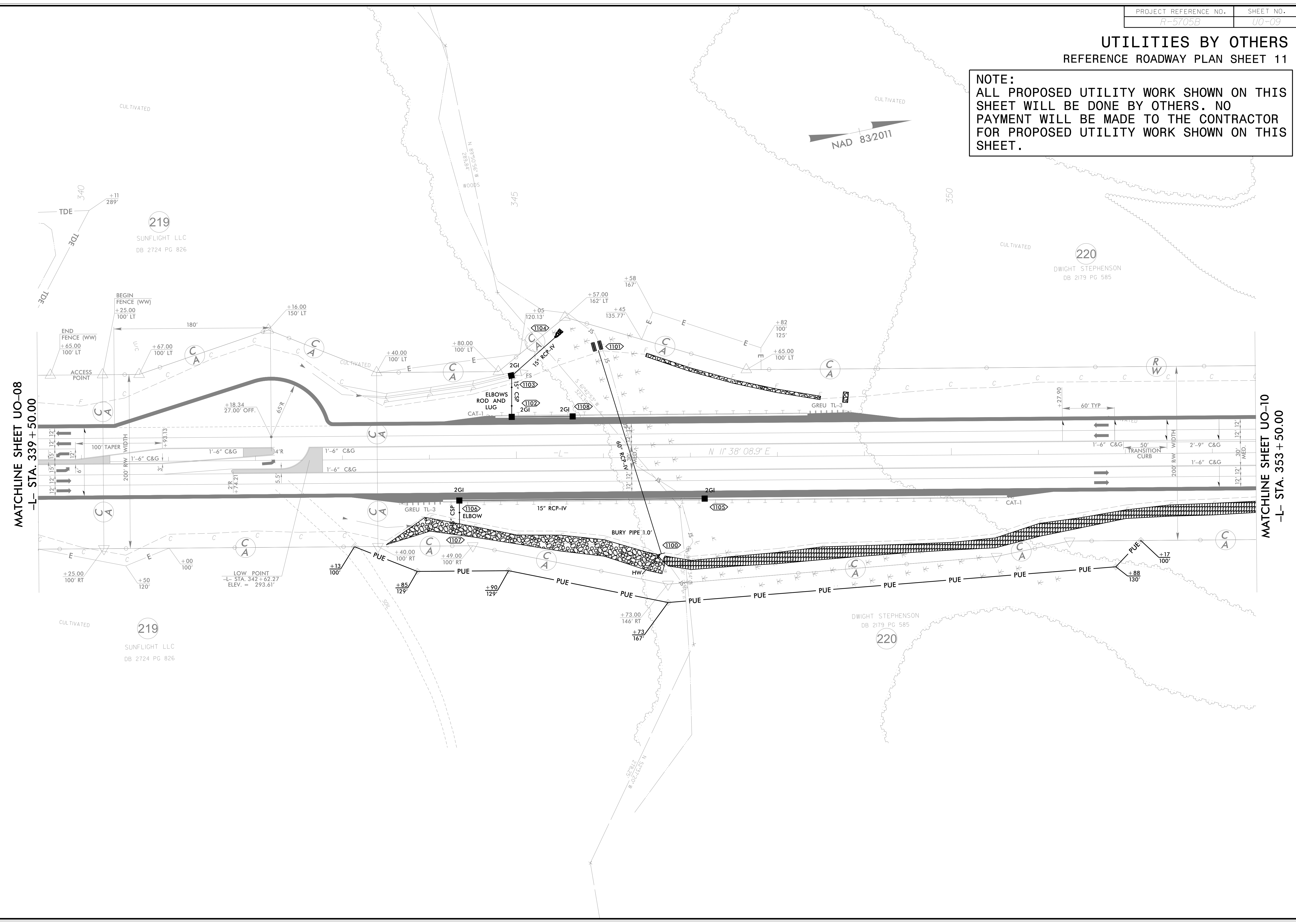
218  
ANN BLALOCK  
WB 93E PG 169

219

**UTILITIES BY OTHERS**  
REFERENCE ROADWAY PLAN SHEET 11

**NOTE:**  
ALL PROPOSED UTILITY WORK SHOWN ON THIS SHEET WILL BE DONE BY OTHERS. NO PAYMENT WILL BE MADE TO THE CONTRACTOR FOR PROPOSED UTILITY WORK SHOWN ON THIS SHEET.

8/17/99  
 30-JUN-2022 13:40  
 N:\2010\061005633AM R-5705 AB&CAR-5705B\Utilities\290\_009\_FR-5705B\_ut\_rdyjl\_U009\_psh.dgn  
 3:33 PM  
 3:33 PM  
 3:33 PM

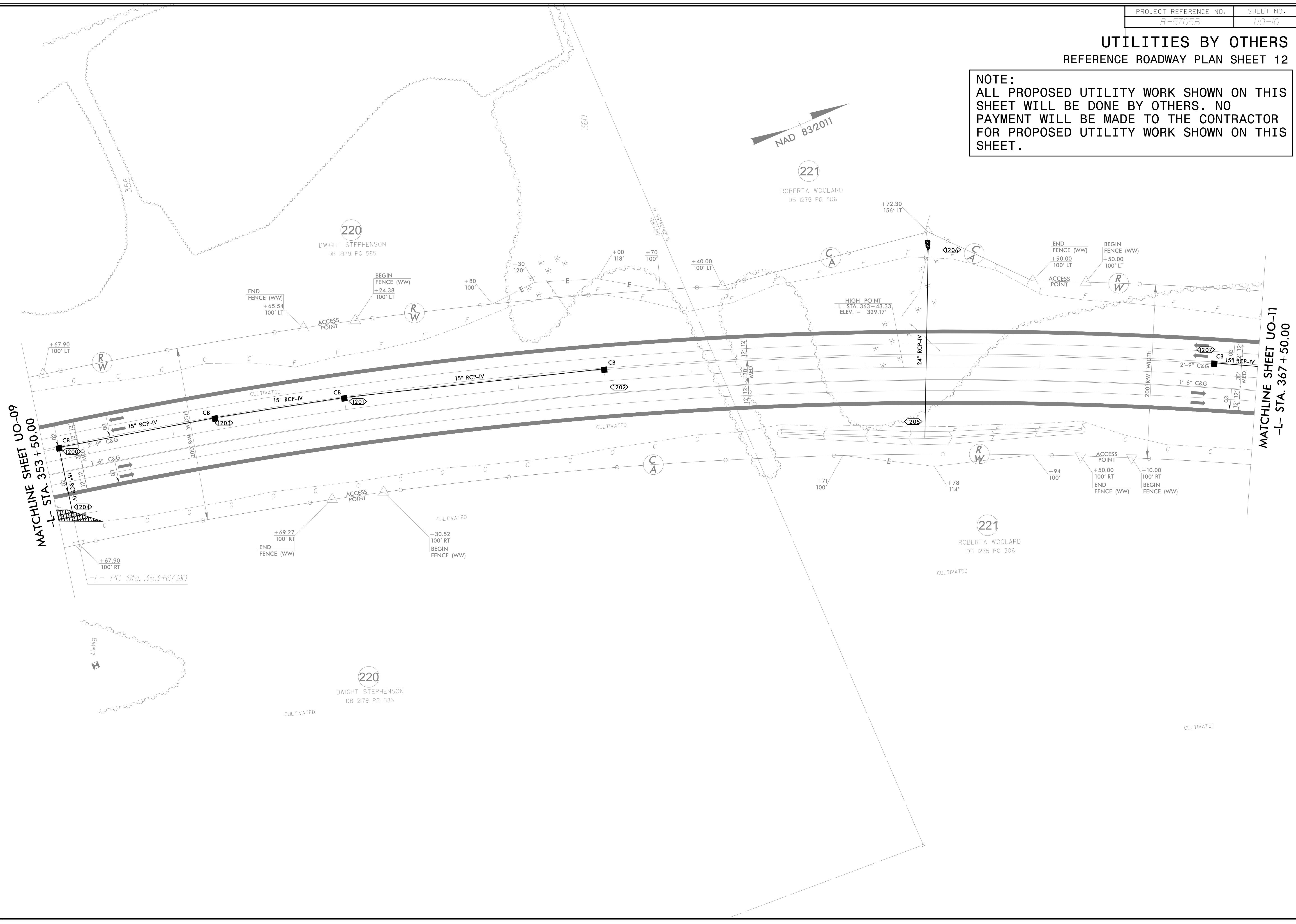


REVISIONS

**UTILITIES BY OTHERS**  
REFERENCE ROADWAY PLAN SHEET 12

**NOTE:**  
ALL PROPOSED UTILITY WORK SHOWN ON THIS SHEET WILL BE DONE BY OTHERS. NO PAYMENT WILL BE MADE TO THE CONTRACTOR FOR PROPOSED UTILITY WORK SHOWN ON THIS SHEET.

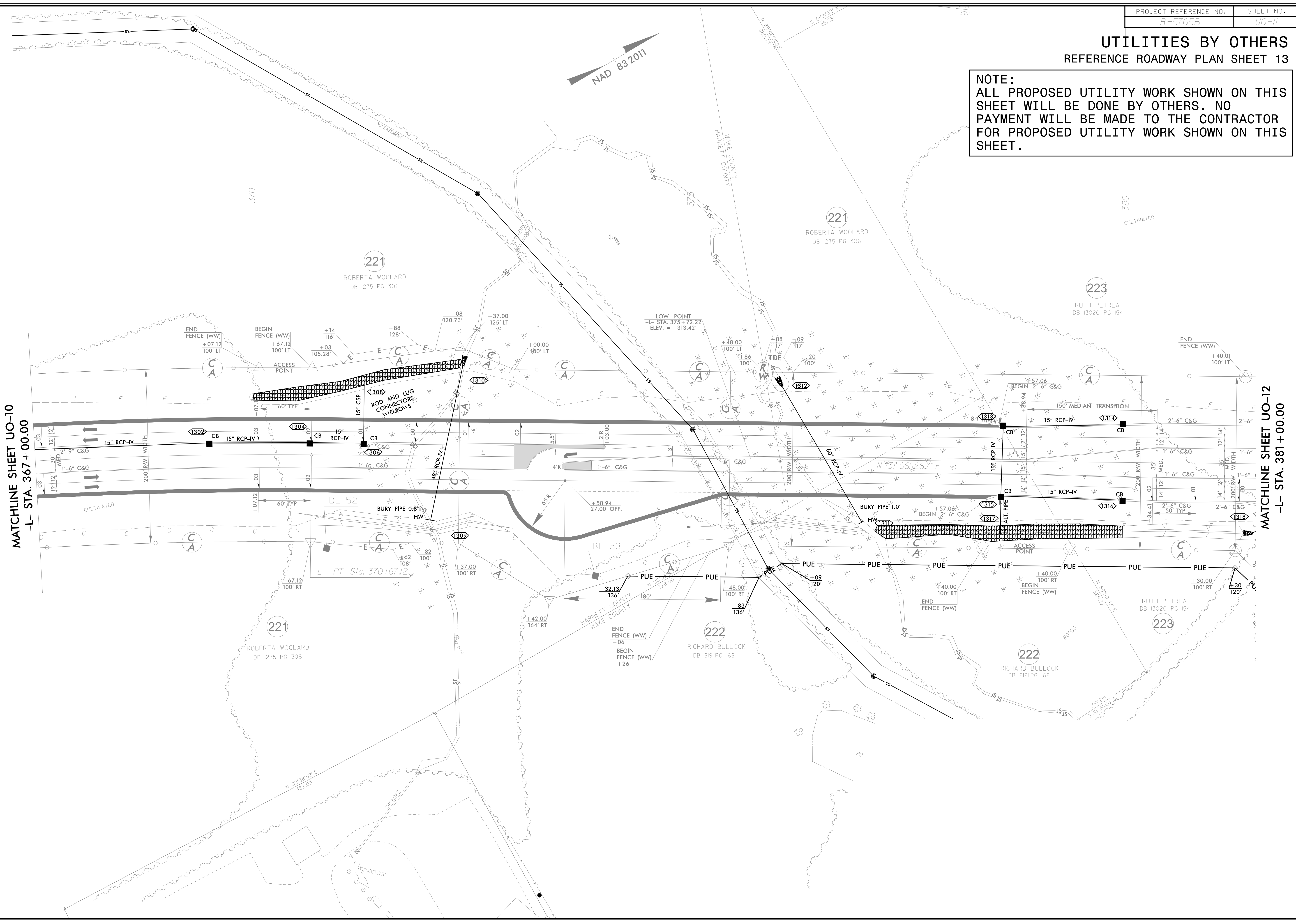
8/17/99  
30-JUN-2022 13:41  
N:\2010\06100553AM R-5705 AB&CAR-5705B\Utilities\290\_010\_R-5705B\_ut\_r.dwg 12\_U010\_psh.dgn  
USER:SERNAME



**UTILITIES BY OTHERS**  
REFERENCE ROADWAY PLAN SHEET 13

**NOTE:**  
ALL PROPOSED UTILITY WORK SHOWN ON THIS SHEET WILL BE DONE BY OTHERS. NO PAYMENT WILL BE MADE TO THE CONTRACTOR FOR PROPOSED UTILITY WORK SHOWN ON THIS SHEET.

8/17/99  
30-JUN-2022 13:42  
N:\2010\06100563\AM R-5705 AB&CAR-5705B\Utilities\290\_011\_R-5705B.ut\_rdy13\_U011.psh.dgn  
SUBSERIAL#

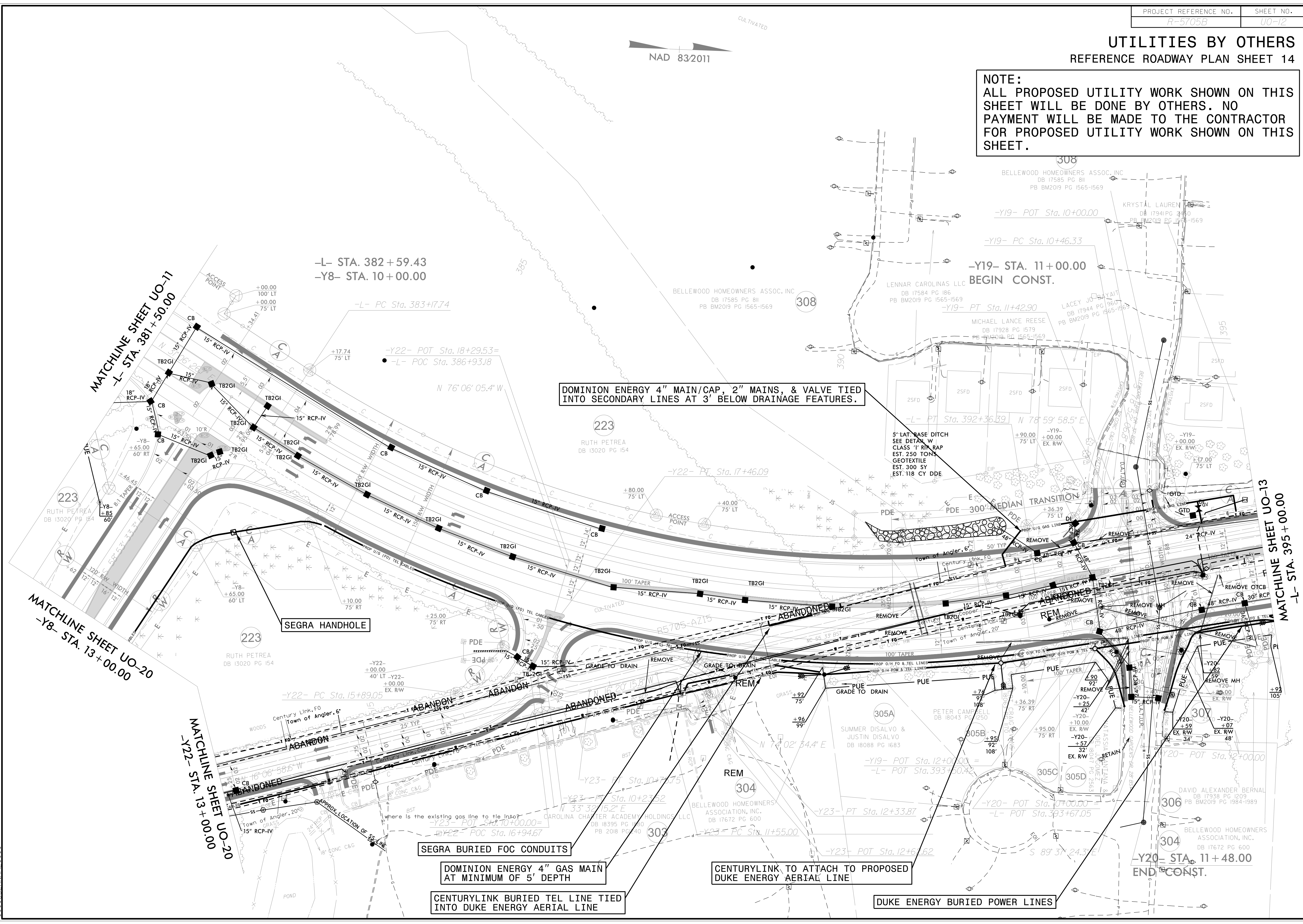
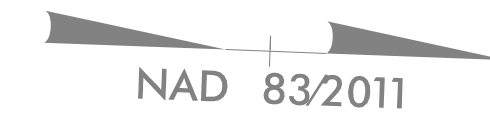


MATCHLINE SHEET UO-10  
-L- STA. 367 + 00.00

MATCHLINE SHEET UO-12  
-L- STA. 381 + 00.00

**UTILITIES BY OTHERS**  
REFERENCE ROADWAY PLAN SHEET 14

**NOTE:**  
ALL PROPOSED UTILITY WORK SHOWN ON THIS SHEET WILL BE DONE BY OTHERS. NO PAYMENT WILL BE MADE TO THE CONTRACTOR FOR PROPOSED UTILITY WORK SHOWN ON THIS SHEET.



**DOMINION ENERGY 4" MAIN/CAP, 2" MAINS, & VALVE TIED INTO SECONDARY LINES AT 3' BELOW DRAINAGE FEATURES.**

**SEGRA HANDHOLE**

**SEGRA BURIED FOC CONDUITS**

**DOMINION ENERGY 4" GAS MAIN AT MINIMUM OF 5' DEPTH**

**CENTURYLINK BURIED TEL LINE TIED INTO DUKE ENERGY AERIAL LINE**

**CENTURYLINK TO ATTACH TO PROPOSED DUKE ENERGY AERIAL LINE**

**DUKE ENERGY BURIED POWER LINES**

**MATCHLINE SHEET UO-11**  
-L- STA. 381+50.00

**MATCHLINE SHEET UO-20**  
-Y8- STA. 13+00.00

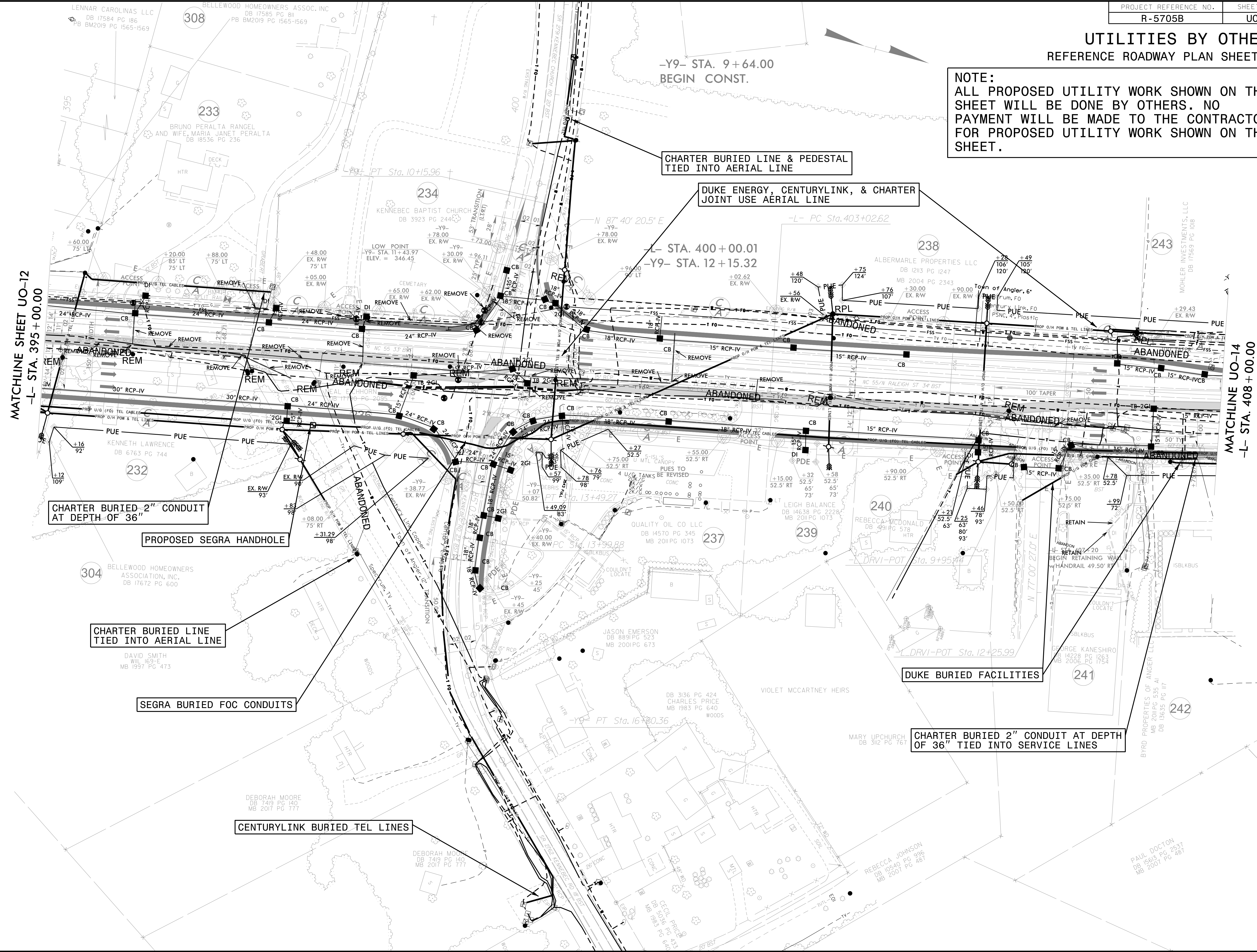
**MATCHLINE SHEET UO-20**  
-Y22- STA. 13+00.00

**MATCHLINE SHEET UO-13**  
-L- STA. 395+00.00

30-JUN-2022 13:45  
 M:\2018\06\06\05\3\AM R-5705 AB&C\AR-5705B\Utilities\290\_012\_R-5705B\_ut\_r.dwg U012\_psh.dgn  
 8/17/99

**UTILITIES BY OTHERS**  
REFERENCE ROADWAY PLAN SHEET 15

**NOTE:**  
ALL PROPOSED UTILITY WORK SHOWN ON THIS SHEET WILL BE DONE BY OTHERS. NO PAYMENT WILL BE MADE TO THE CONTRACTOR FOR PROPOSED UTILITY WORK SHOWN ON THIS SHEET.



CHARTER BURIED LINE & PEDESTAL TIED INTO AERIAL LINE

DUKE ENERGY, CENTURYLINK, & CHARTER JOINT USE AERIAL LINE

-L- STA. 400 + 00.01  
-Y9- STA. 12 + 15.32

MATCHLINE SHEET UO-12  
-L- STA. 395 + 00.00

MATCHLINE UO-14  
-L- STA. 408 + 00.00

CHARTER BURIED 2" CONDUIT AT DEPTH OF 36"

PROPOSED SEGRA HANDHOLE

CHARTER BURIED LINE TIED INTO AERIAL LINE

SEGRA BURIED FOC CONDUITS

DUKE BURIED FACILITIES

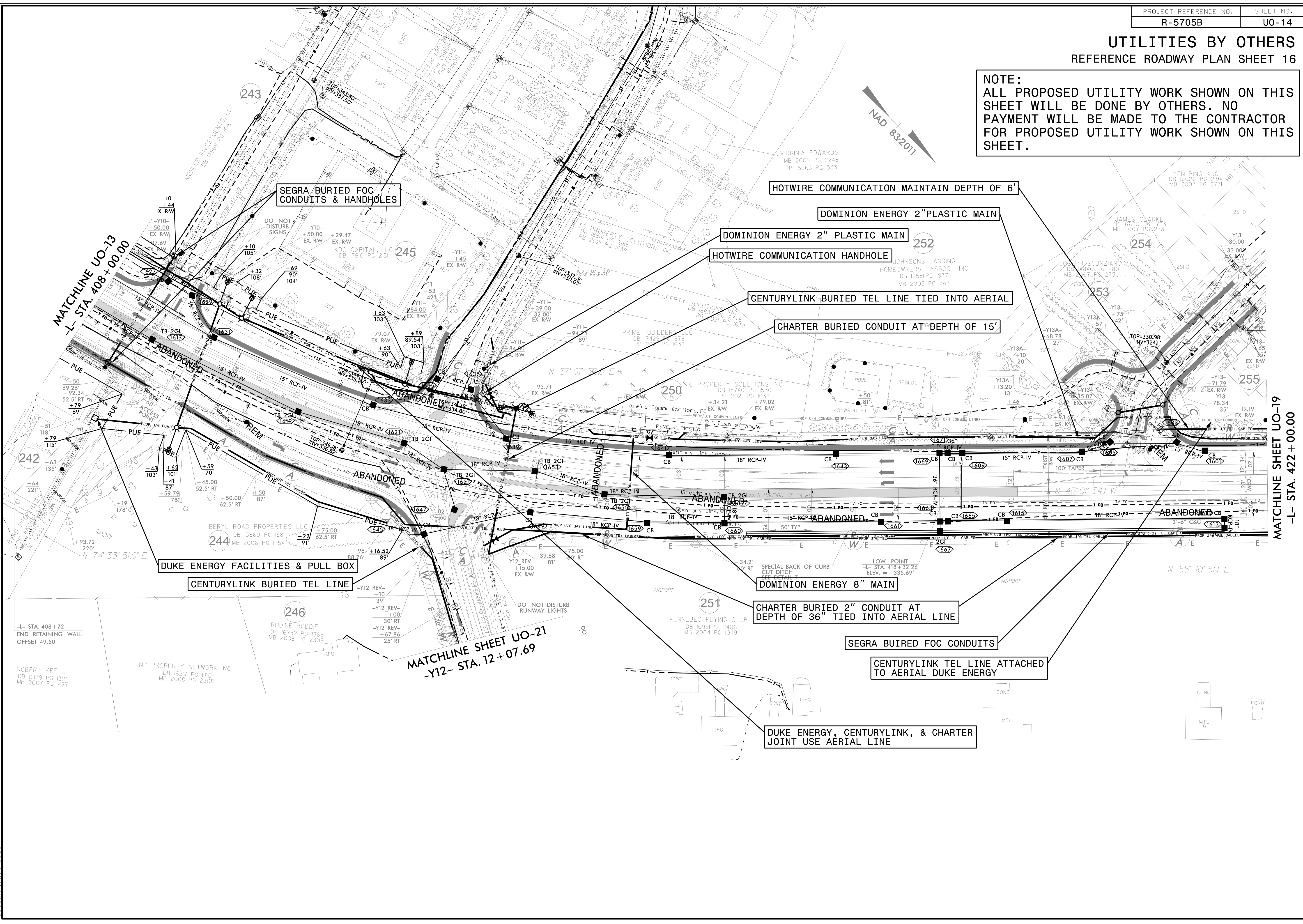
CHARTER BURIED 2" CONDUIT AT DEPTH OF 36" TIED INTO SERVICE LINES

CENTURYLINK BURIED TEL LINES

8/17/99  
 30-JUN-2022 13:53  
 M:\2010\06100563\AM R-5705 AB&C\R-5705B\Utilities\290\_013\_R-5705B\_ut\_rdu15\_U013\_psh.dgn  
 USER:SERNAME

**UTILITIES BY OTHERS**  
REFERENCE ROADWAY PLAN SHEET 16

**NOTE:**  
ALL PROPOSED UTILITY WORK SHOWN ON THIS SHEET WILL BE DONE BY OTHERS. NO PAYMENT WILL BE MADE TO THE CONTRACTOR FOR PROPOSED UTILITY WORK SHOWN ON THIS SHEET.



**SEGRA BURIED FOC CONDUITS & HANDHOLES**

**HOTWIRE COMMUNICATION MAINTAIN DEPTH OF 6'**

**DOMINION ENERGY 2" PLASTIC MAIN**

**DOMINION ENERGY 2" PLASTIC MAIN**

**HOTWIRE COMMUNICATION HANDHOLE**

**CENTURYLINK BURIED TEL LINE TIED INTO AERIAL**

**CHARTER BURIED CONDUIT AT DEPTH OF 15'**

**DUKE ENERGY FACILITIES & PULL BOX**

**CENTURYLINK BURIED TEL LINE**

**DOMINION ENERGY 8" MAIN**

**CHARTER BURIED 2" CONDUIT AT DEPTH OF 36" TIED INTO AERIAL LINE**

**SEGRA BURIED FOC CONDUITS**

**CENTURYLINK TEL LINE ATTACHED TO AERIAL DUKE ENERGY**

**DUKE ENERGY, CENTURYLINK, & CHARTER JOINT USE AERIAL LINE**

**MATCHLINE UO-13**  
-L- STA. 408 + 00.00

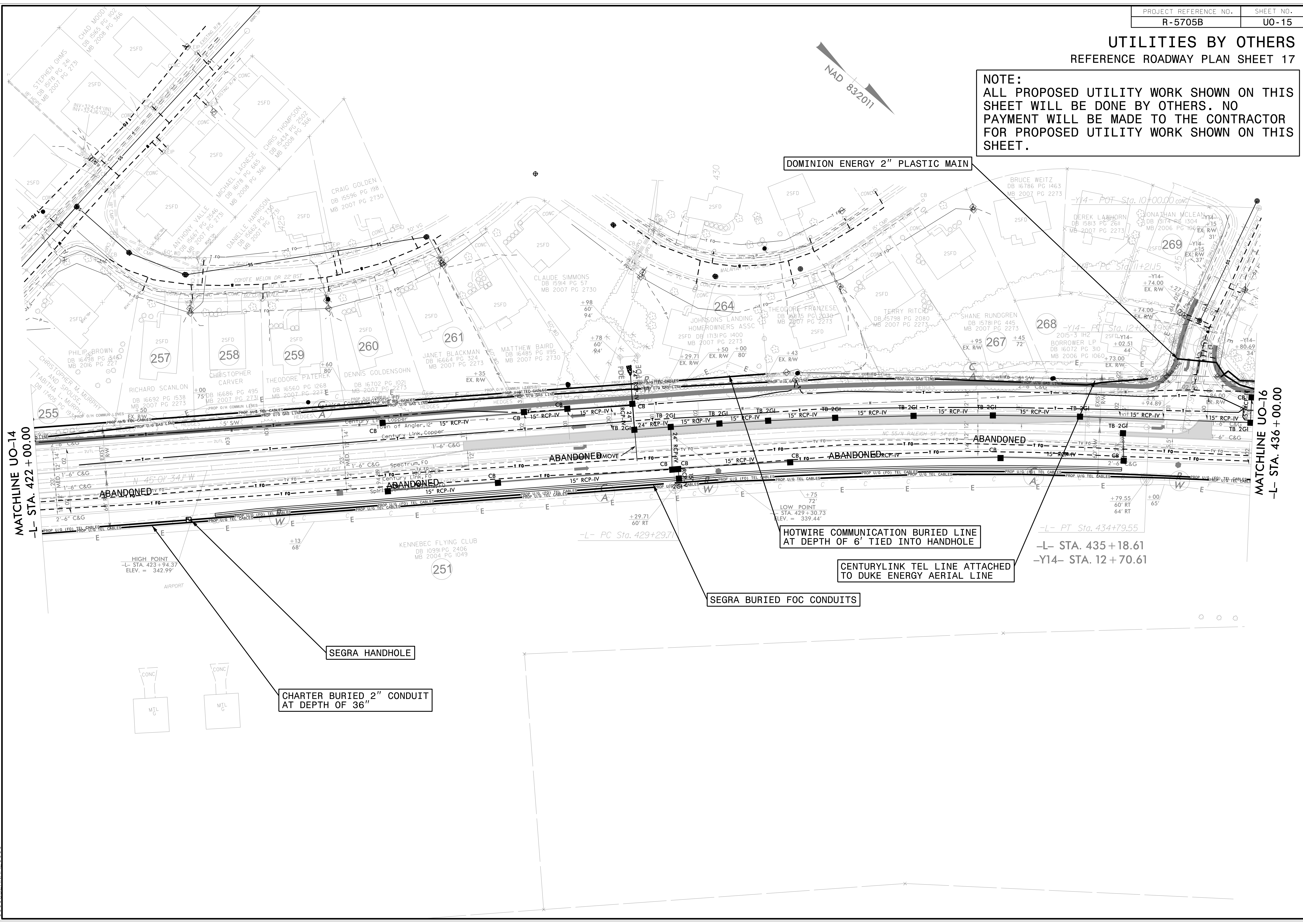

**MATCHLINE SHEET UO-21**  
-Y12- STA. 12 + 07.69

**MATCHLINE SHEET UO-19**  
-L- STA. 422 + 00.00

30-JUN-2022 13:58  
 N:\2019\06100533\AM R-5705 AB&C\AR-5705B\Utilities\290\_014\_R-5705B.ut\_r.dwg UO14\_psh.dgn  
 8/17/99

**UTILITIES BY OTHERS**  
REFERENCE ROADWAY PLAN SHEET 17

**NOTE:**  
ALL PROPOSED UTILITY WORK SHOWN ON THIS SHEET WILL BE DONE BY OTHERS. NO PAYMENT WILL BE MADE TO THE CONTRACTOR FOR PROPOSED UTILITY WORK SHOWN ON THIS SHEET.



MATCHLINE UO-14  
-L- STA. 422 + 00.00

MATCHLINE UO-16  
-L- STA. 436 + 00.00

HIGH POINT  
-L- STA. 423 + 94.37  
ELEV. = 342.99'

HOTWIRE COMMUNICATION BURIED LINE  
AT DEPTH OF 6' TIED INTO HANDHOLE

CENTURYLINK TEL LINE ATTACHED  
TO DUKE ENERGY AERIAL LINE

SEGRA BURIED FOC CONDUITS

SEGRA HANDHOLE

CHARTER BURIED 2" CONDUIT  
AT DEPTH OF 36"

-L- STA. 435 + 18.61  
-Y14- STA. 12 + 70.61

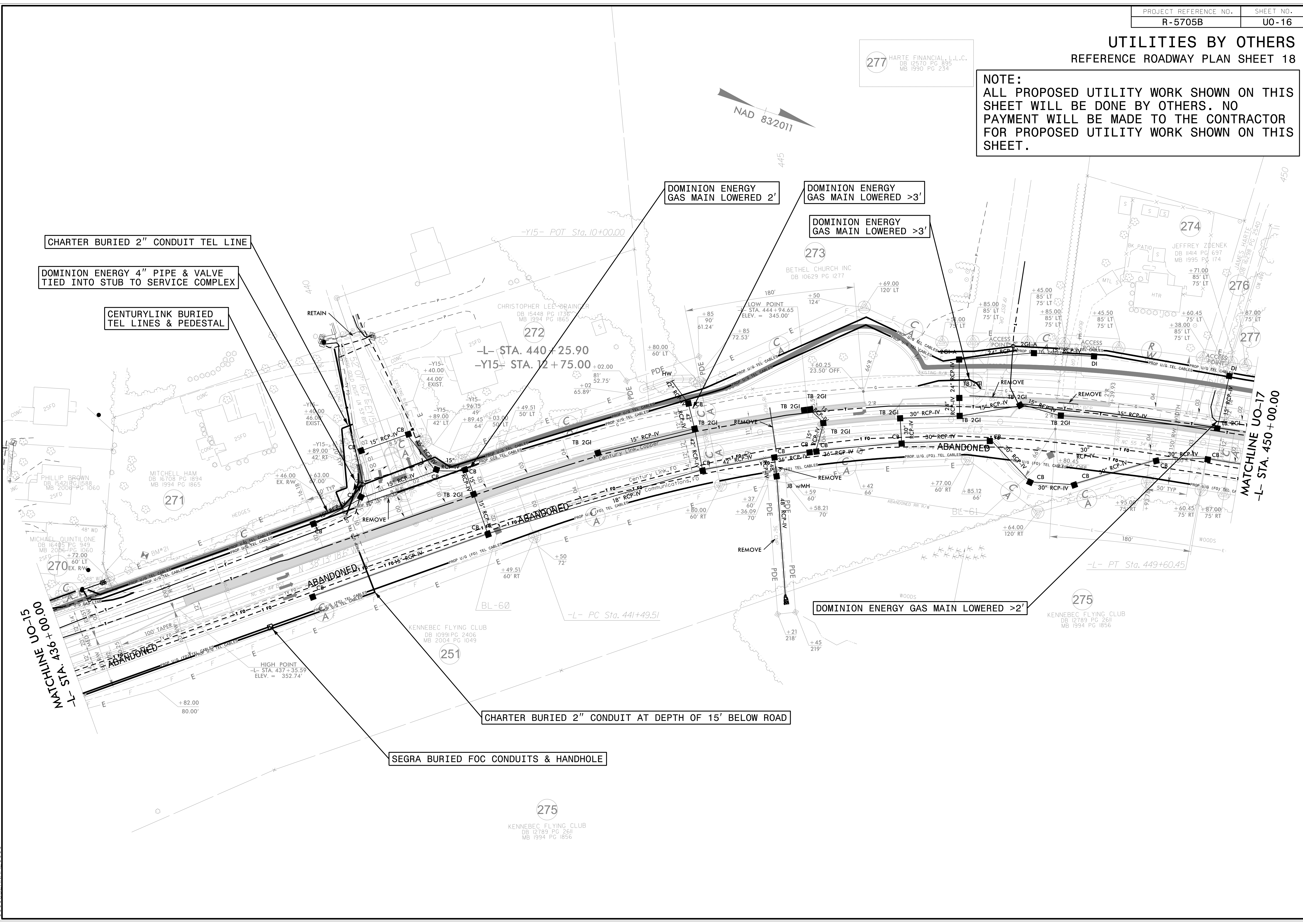
30-JUN-2022 13:59  
 M:\2010\061005633AM R-5705 AB&CAR-5705B\Utilities\290\_015\_R-5705B\_ut\_r.dwg UO15\_psh.dgn  
 8/17/99



**UTILITIES BY OTHERS**  
REFERENCE ROADWAY PLAN SHEET 18

277 HARTE FINANCIAL, L.L.C.  
DB 12570 PG 895  
MB 1990 PG 234

**NOTE:**  
ALL PROPOSED UTILITY WORK SHOWN ON THIS SHEET WILL BE DONE BY OTHERS. NO PAYMENT WILL BE MADE TO THE CONTRACTOR FOR PROPOSED UTILITY WORK SHOWN ON THIS SHEET.



CHARTER BURIED 2" CONDUIT TEL LINE

DOMINION ENERGY 4" PIPE & VALVE TIED INTO STUB TO SERVICE COMPLEX

CENTURYLINK BURIED TEL LINES & PEDESTAL

DOMINION ENERGY GAS MAIN LOWERED 2'

DOMINION ENERGY GAS MAIN LOWERED >3'

DOMINION ENERGY GAS MAIN LOWERED >3'

DOMINION ENERGY GAS MAIN LOWERED >2'

CHARTER BURIED 2" CONDUIT AT DEPTH OF 15' BELOW ROAD

SEGRA BURIED FOC CONDUITS & HANDHOLE

MATCHLINE UO-15  
-L- STA. 436+00.00

MATCHLINE UO-17  
-L- STA. 450+00.00

-L- STA. 440+25.90  
-Y15- STA. 12+75.00

-L- PC Sta. 441+49.51

-L- PT Sta. 449+60.45

275

KENNEBEC FLYING CLUB  
DB 12789 PG 2611  
MB 1994 PG 1856

275  
KENNEBEC FLYING CLUB  
DB 12789 PG 2611  
MB 1994 PG 1856

273  
BETHEL CHURCH INC  
DB 10629 PG 1277

272  
CHRISTOPHER LEE GRAINGER  
DB 15448 PG 1735  
MB 1994 PG 1865

274  
JEFFREY ZDENEK  
DB 11414 PG 697  
MB 1995 PG 174

276  
JAMES HART  
DB 16388 PG 2540  
MB 1994 PG 1856

277  
JAMES HART  
DB 16388 PG 2540  
MB 1994 PG 1856

271  
MITCHELL HAM  
DB 16708 PG 1894  
MB 1994 PG 1865

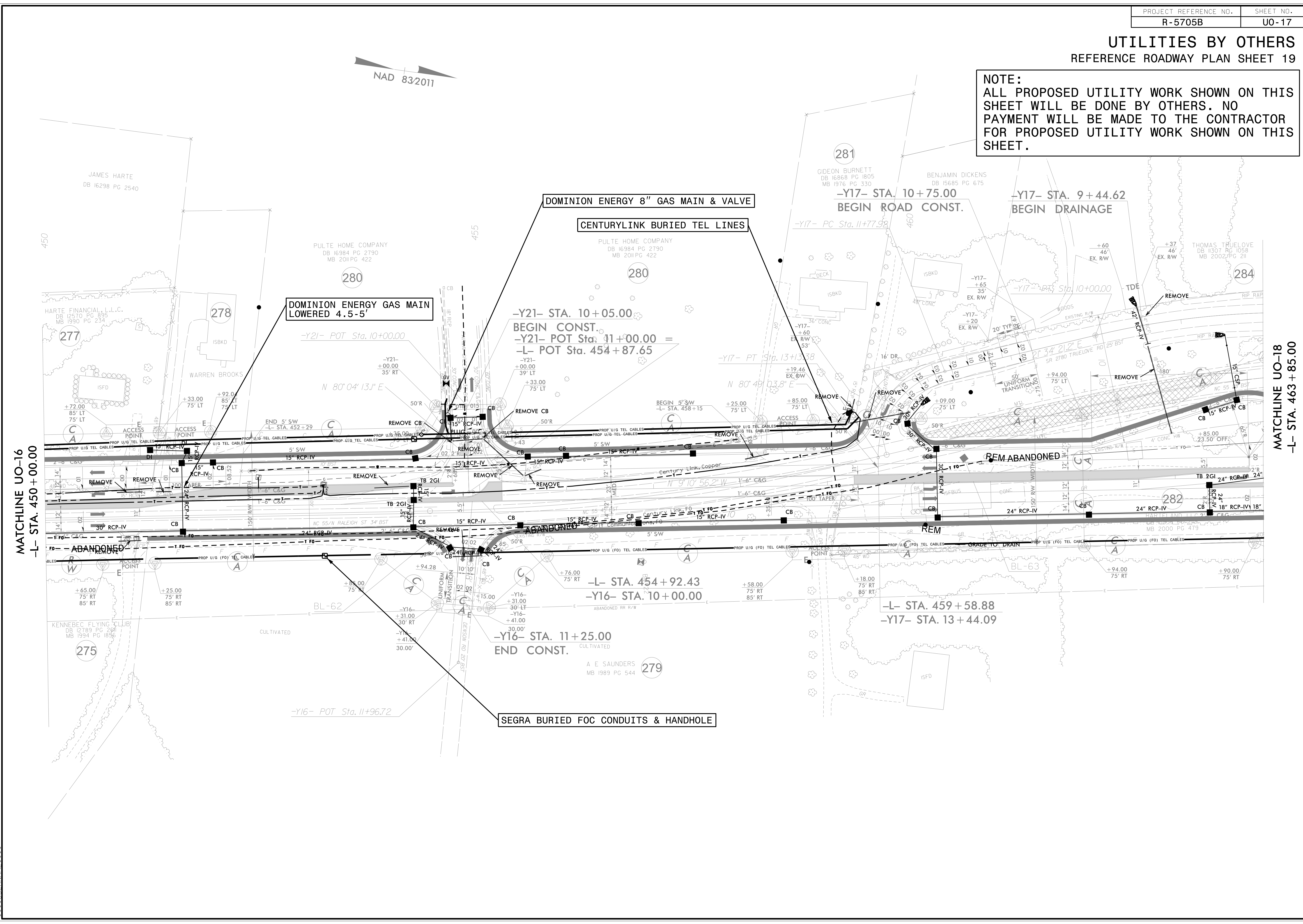
270  
MICHAEL QUINTILONE  
DB 6445 PG 949  
MB 2006 PG 1060

251  
KENNEBEC FLYING CLUB  
DB 10991 PG 2406  
MB 2004 PG 1049

30-JUN-2022 14:07  
 N:\2019\061005633AM R-5705 AB&CAR-5705B\Utilities\290\_016\_R-5705B\_ut\_rdu18\_U016\_psh.dgn  
 8/17/99

**UTILITIES BY OTHERS**  
REFERENCE ROADWAY PLAN SHEET 19

**NOTE:**  
ALL PROPOSED UTILITY WORK SHOWN ON THIS SHEET WILL BE DONE BY OTHERS. NO PAYMENT WILL BE MADE TO THE CONTRACTOR FOR PROPOSED UTILITY WORK SHOWN ON THIS SHEET.




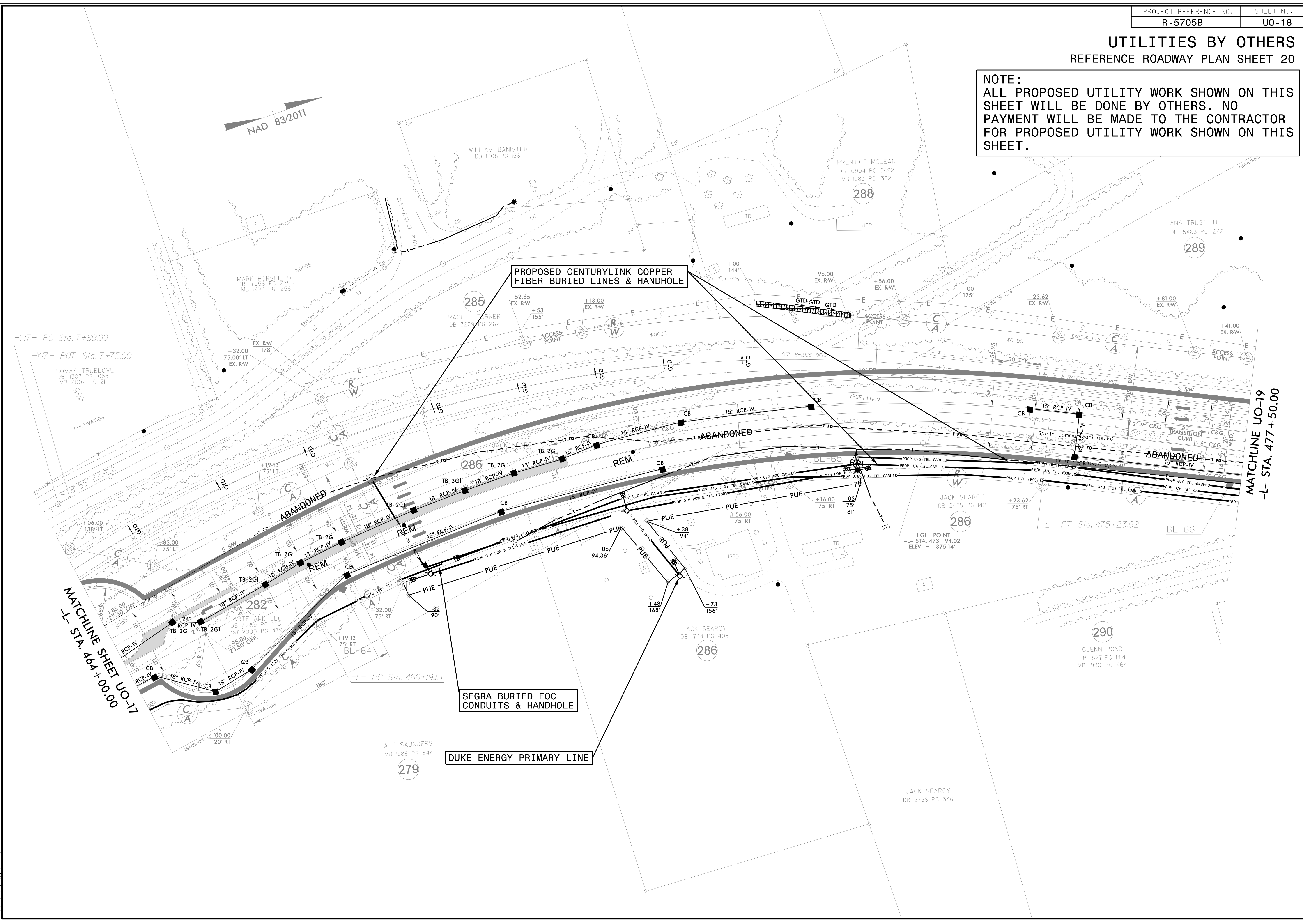
MATCHLINE UO-16  
-L- STA. 450 + 00.00

MATCHLINE UO-18  
-L- STA. 463 + 85.00

30-JUN-2022 14:10  
 N:\2010\06100563\AM R-5705 AB&C\AR-5705B\Utilities\290\_017\_R-5705B\_ut\_r.dwg UO17\_psh.dgn  
 8/17/99

**UTILITIES BY OTHERS**  
REFERENCE ROADWAY PLAN SHEET 20

**NOTE:**  
ALL PROPOSED UTILITY WORK SHOWN ON THIS SHEET WILL BE DONE BY OTHERS. NO PAYMENT WILL BE MADE TO THE CONTRACTOR FOR PROPOSED UTILITY WORK SHOWN ON THIS SHEET.



-Y17- PC Sta. 7+89.99  
-Y17- POT Sta. 7+75.00

MATCHLINE SHEET UO-17  
-L- STA. 464+00.00

MATCHLINE UO-19  
-L- STA. 477+50.00

**PROPOSED CENTURYLINK COPPER FIBER BURIED LINES & HANDHOLE**

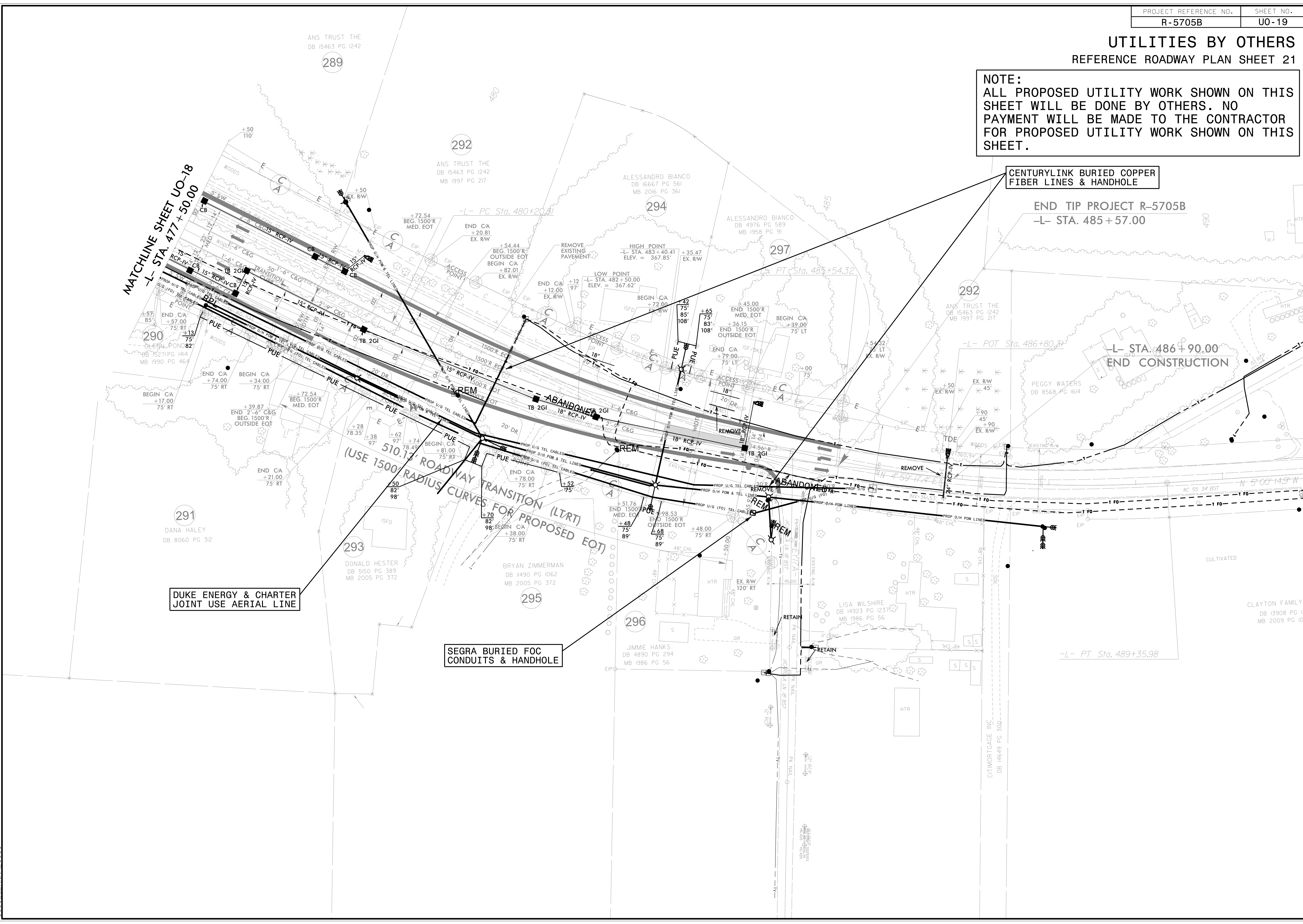
**SEGRA BURIED FOC CONDUITS & HANDHOLE**

**DUKE ENERGY PRIMARY LINE**

30-JUN-2022 14:14  
 N:\2018\061005633\AM R-5705 AB&C\AR-5705B\Utilities\290\_018\_R-5705B\_ut\_r.dwg\_UO18\_psh.dgn  
 8/17/99  
 A E SAUNDERS  
 MB 1989 PG 544  
 279

**UTILITIES BY OTHERS**  
REFERENCE ROADWAY PLAN SHEET 21

**NOTE:**  
ALL PROPOSED UTILITY WORK SHOWN ON THIS SHEET WILL BE DONE BY OTHERS. NO PAYMENT WILL BE MADE TO THE CONTRACTOR FOR PROPOSED UTILITY WORK SHOWN ON THIS SHEET.



**MATCHLINE SHEET UO-18**  
-L- STA. 477+50.00

**CENTURYLINK BURIED COPPER FIBER LINES & HANDHOLE**

**END TIP PROJECT R-5705B**  
-L- STA. 485+57.00

**-L- STA. 486+90.00**  
END CONSTRUCTION

**DUKE ENERGY & CHARTER JOINT USE AERIAL LINE**

**SEGRA BURIED FOC CONDUITS & HANDHOLE**

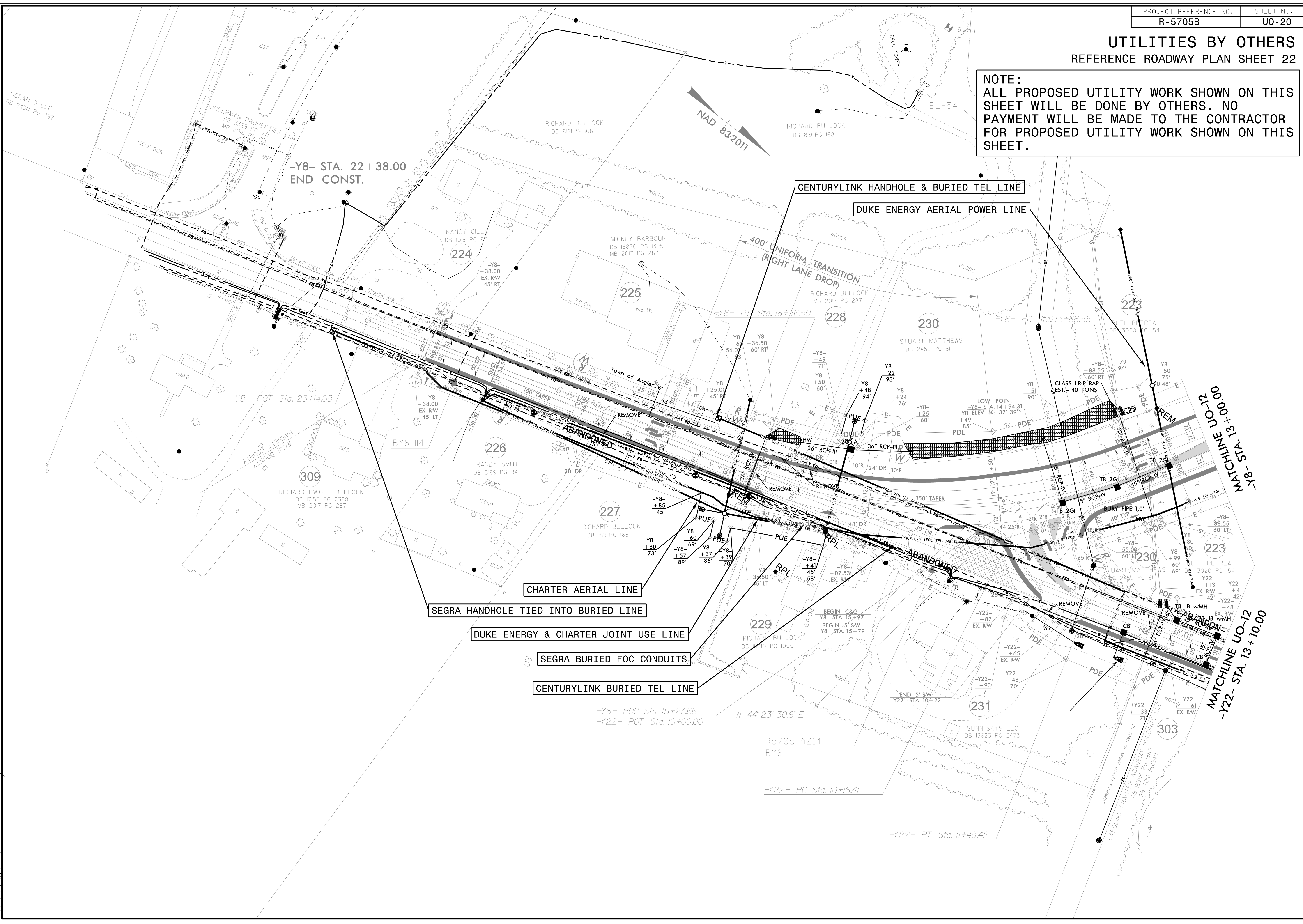
**510.13' ROADWAY TRANSITION (LRT)**  
(USE 1500' RADIUS CURVES FOR PROPOSED EOT)

8/17/99  
 12-JUL-2022 14:45  
 M:\2010\06100563\AM R-5705 AB&CAR-5705B\Utilities\290\_019\_R-5705B\_ut\_r.dwg  
 12-JUL-2022 14:45  
 M:\2010\06100563\AM R-5705 AB&CAR-5705B\Utilities\290\_019\_R-5705B\_ut\_r.dwg  
 12-JUL-2022 14:45  
 M:\2010\06100563\AM R-5705 AB&CAR-5705B\Utilities\290\_019\_R-5705B\_ut\_r.dwg

**UTILITIES BY OTHERS**  
REFERENCE ROADWAY PLAN SHEET 22

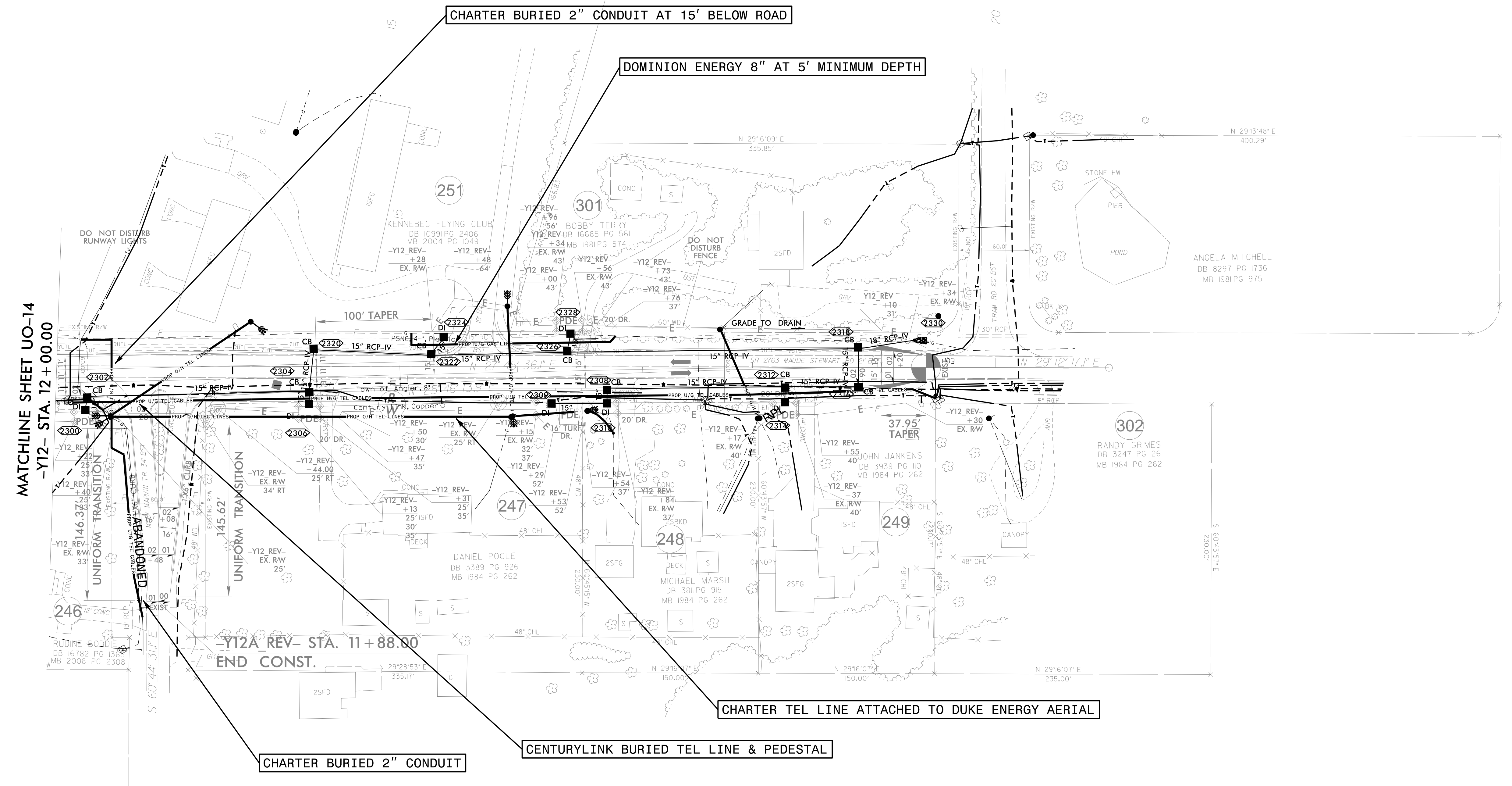
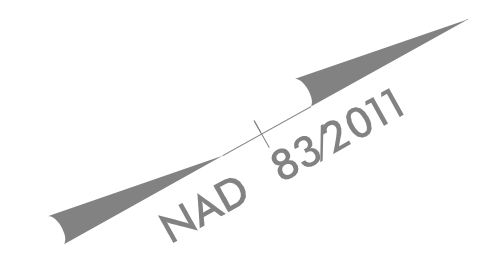
**NOTE:**  
ALL PROPOSED UTILITY WORK SHOWN ON THIS SHEET WILL BE DONE BY OTHERS. NO PAYMENT WILL BE MADE TO THE CONTRACTOR FOR PROPOSED UTILITY WORK SHOWN ON THIS SHEET.

8/17/99  
 30-JUN-2022 14:25  
 M:\2018\061005633\AM R-5705 AB&CAR-5705B\Utilities\290\_020\_R-5705B\_ut\_rdy22\_UO20\_psh.dgn  
 USER:SERNAME



**UTILITIES BY OTHERS**  
REFERENCE ROADWAY PLAN SHEET 23

**NOTE:**  
ALL PROPOSED UTILITY WORK SHOWN ON THIS SHEET WILL BE DONE BY OTHERS. NO PAYMENT WILL BE MADE TO THE CONTRACTOR FOR PROPOSED UTILITY WORK SHOWN ON THIS SHEET.



MATCHLINE SHEET UO-14  
-Y12- STA. 12 +00.00

-Y12A\_REV- STA. 11+88.00  
END CONST.

30-JUN-2022 14:28  
 N:\2010\061005633\AM R-5705 AB&CAR-5705B\Utilities\290\_021\_LR-5705B\_ut\_r.dwg UO21\_psh.dgn  
 8/17/99