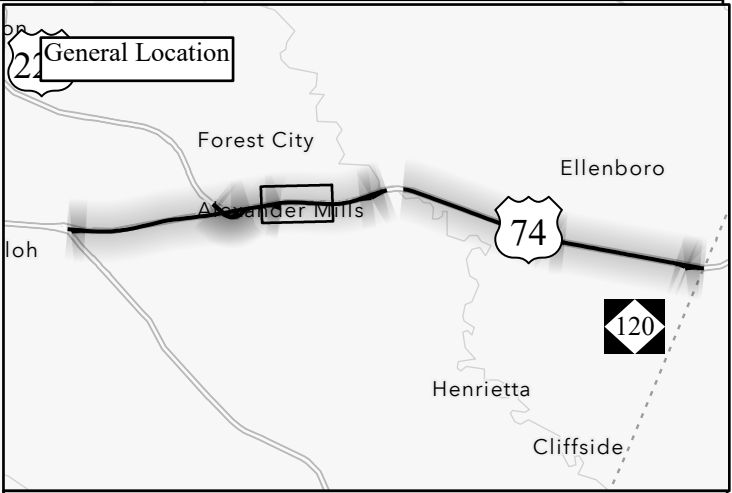
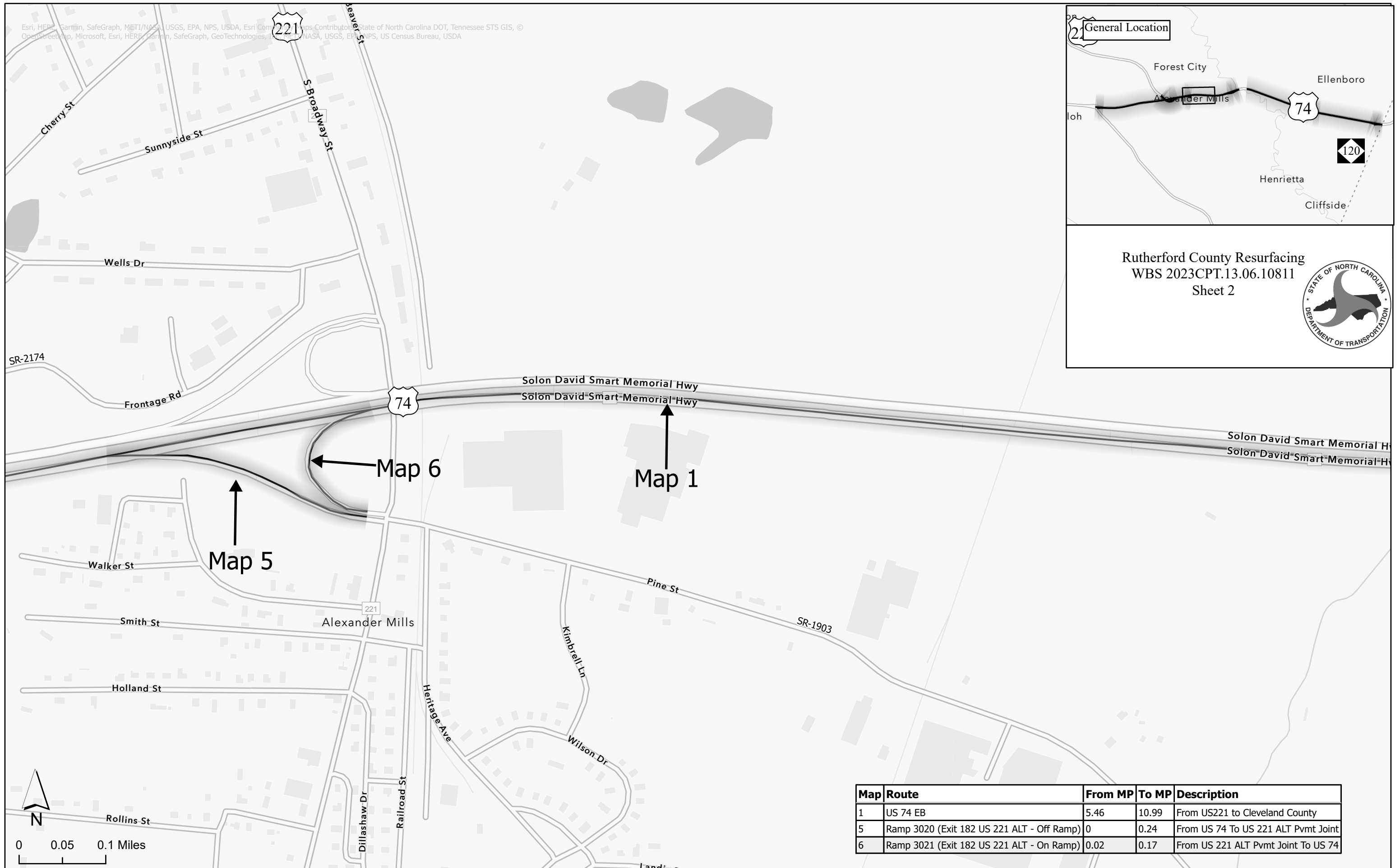
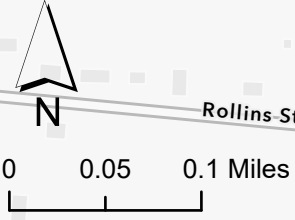


Esri, HERE, Garmin, SafeGraph, METI/NASA, USGS, EPA, NPS, USDA, Esri Contributor, State of North Carolina DOT, Tennessee STS GIS, © OpenStreetMap contributors, Microsoft, Esri, HERE, Garmin, SafeGraph, GeoTechnologies, © 2022 METI/NASA, USGS, EPA, NPS, US Census Bureau, USDA



Rutherford County Resurfacing
WBS 2023CPT.13.06.10811
Sheet 2



Map	Route	From MP	To MP	Description
1	US 74 EB	5.46	10.99	From US221 to Cleveland County
5	Ramp 3020 (Exit 182 US 221 ALT - Off Ramp)	0	0.24	From US 74 To US 221 ALT Pvmnt Joint
6	Ramp 3021 (Exit 182 US 221 ALT - On Ramp)	0.02	0.17	From US 221 ALT Pvmnt Joint To US 74