

09/08/2019

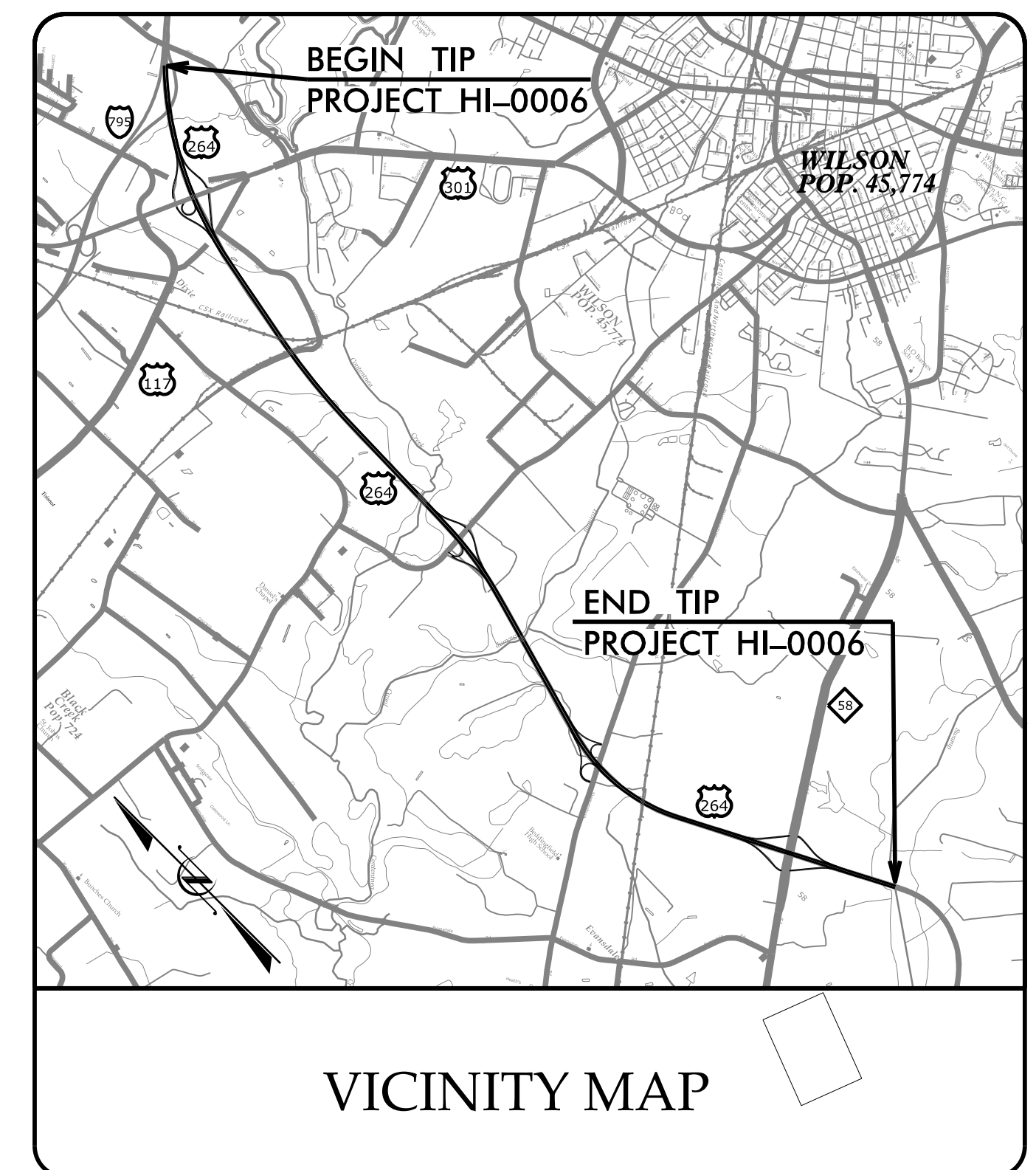
STATE	STATE PROJECT REFERENCE NO.	SHEET NO.	TOTAL SHEETS
N.C.	HI-0006	1	
STATE PROJ. NO.	F.A. PROJ. NO.	DESCRIPTION	
49982.1.1		PE	
49982.3.1	0264076	CONST.	

STATE OF NORTH CAROLINA
DIVISION OF HIGHWAYS

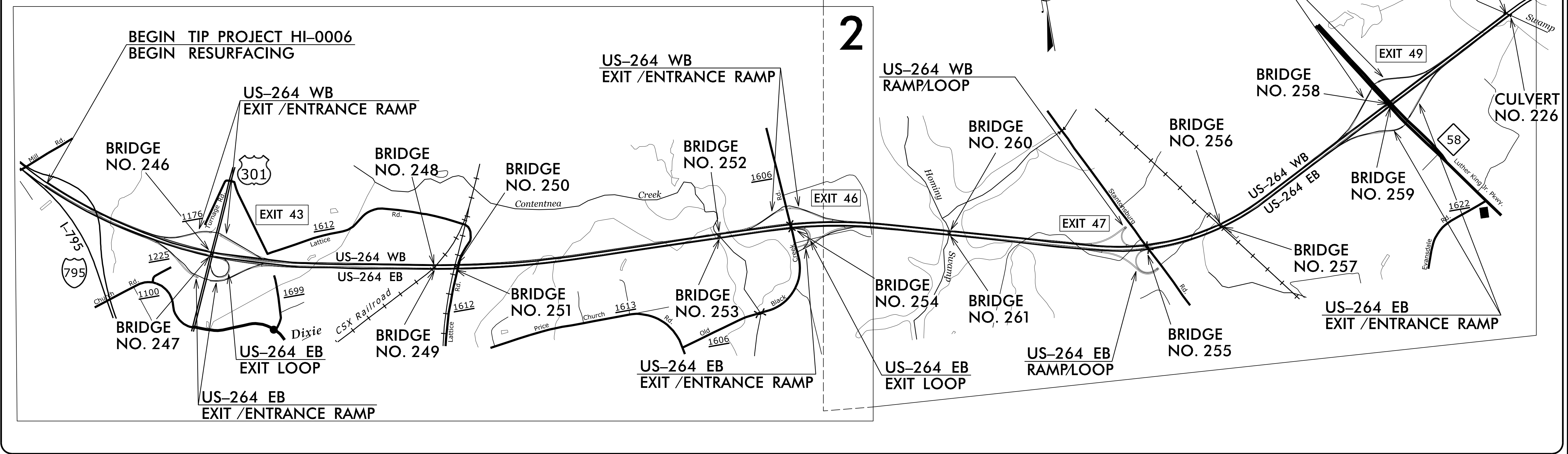
WILSON COUNTY

LOCATION: HI-0006 - US-264 FROM I-795 TO THE TOISNOT SWAMP
TYPE OF WORK: PAVEMENT, STRUCTURE PRESERVATION AND ITS

TIP PROJECT: HI-0006



VICINITY MAP



3

CONTRACT: C204743

NOT TO SCALE

DESIGN DATA

FUNC CLASS =
FREEWAY

PROJECT LENGTH


LENGTH ROADWAY TIP PROJECT HI-0006	=	6.231 MILES
LENGTH STRUCTURE TIP PROJECT HI-0006	=	0.739 MILES
TOTAL LENGTH TIP PROJECT HI-0006	=	6.970 MILES

Prepared In the Office of:
DIVISION OF HIGHWAYS
1000 Birch Ridge Dr., Raleigh NC, 27610

2018 STANDARD SPECIFICATIONS

RIGHT OF WAY DATE: N/A	R.K. MURPHY, JR., PE PROJECT ENGINEER
LETTING DATE: SEPTEMBER 20, 2022	SCOTT L. KENNEDY PROJECT DESIGN ENGINEER

Blank area for notes or signatures.



8/4/2022
U:\PROJ\HI-0006_Rdy_TSH_01.dgn
USER:KENNEDY