





<b>Curb Ramps To Be Repaired</b>		
<span style="color: orange;">●</span>	Retrofit	
<span style="color: lightblue;">●</span>	Remove and Replace	
<span style="color: purple;">●</span>	New Curb Ramp	
<span style="color: green;">●</span>	Remove Ramp	
	Municipal Boundary	
	NCHPO Historic Boundary (NR and LHD)	
<b>2024 South</b> <b>WBS: 2023CPT.05.03.20921.1</b>		
<b>E Vance St</b> <b>From US 401 To Spring St</b>		
		NORTH CAROLINA DEPARTMENT OF TRANSPORTATION DIVISION 5
Source: NV5 Engineers and Consultants Inc., ESRI, NC OneMap, NCDOT, NCHPO		