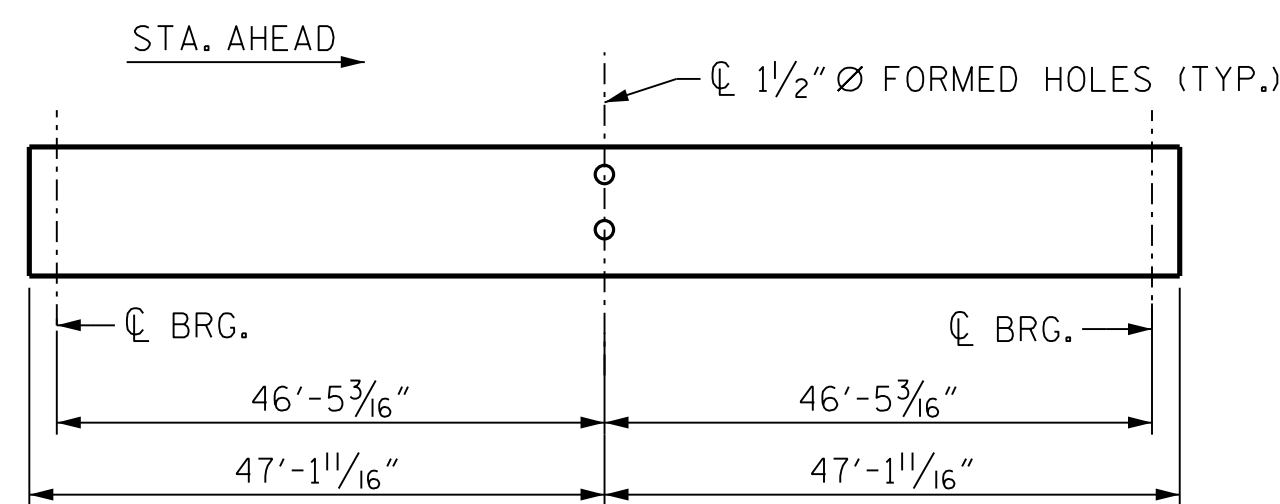
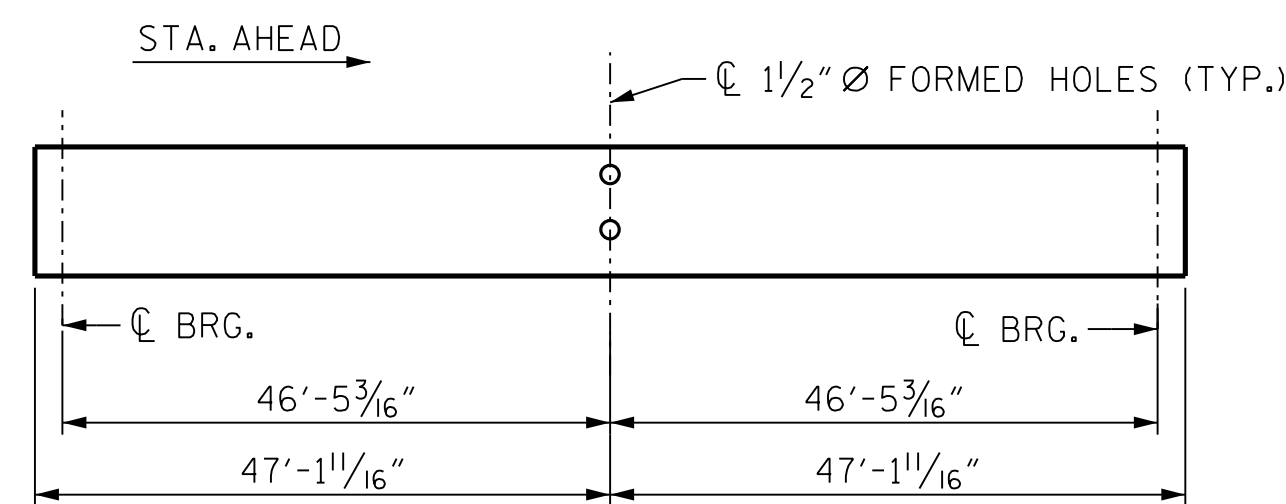


**FRAMING PLAN**  
ALL DIMENSIONS HORIZONTAL U.O.N.

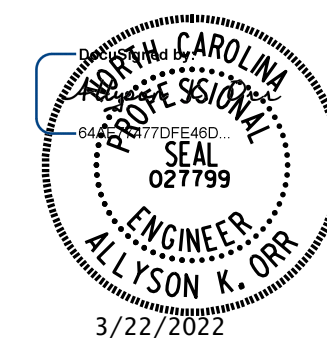


**GIRDER ELEVATION - SPAN A**  
MEASUREMENTS GIVEN ALONG BOTTOM OF GIRDER



**GIRDER ELEVATION - SPAN B**  
MEASUREMENTS GIVEN ALONG BOTTOM OF GIRDER

PROJECT NO. I-5987A  
ROBESON COUNTY  
STATION: 29+75.79 -Y2-



STATE OF NORTH CAROLINA  
DEPARTMENT OF TRANSPORTATION  
RALEIGH  
**SUPERSTRUCTURE  
FRAMING PLAN**

**DOCUMENT NOT CONSIDERED FINAL  
UNLESS ALL SIGNATURES COMPLETED**

MI ENGINEERING  
1011 SCHAUB DRIVE, SUITE 100  
RALEIGH, NC 27606  
(919) 851-6606  
FIRM PE NUMBER: P-0671

REVISIONS					
NO.	BY:	DATE:	NO.	BY:	DATE:
1			3		
2			4		

SHEET NO.  
**S1-12**  
TOTAL SHEETS  
**36**

DRAWN BY : B.E. LANNING DATE : 02/2021  
CHECKED BY : A.K. ORR DATE : 03/2021  
DESIGN ENGINEER OF RECORD : A.K. ORR DATE : 03/2022

3/22/2022 1:15:16 PM User: blanning  
 Filename: N:\NC Bridges\M20003 I-5987A&B I-95\I5987A\Structures\401.023.I5987A.SMU.FPI.770151.dgn