
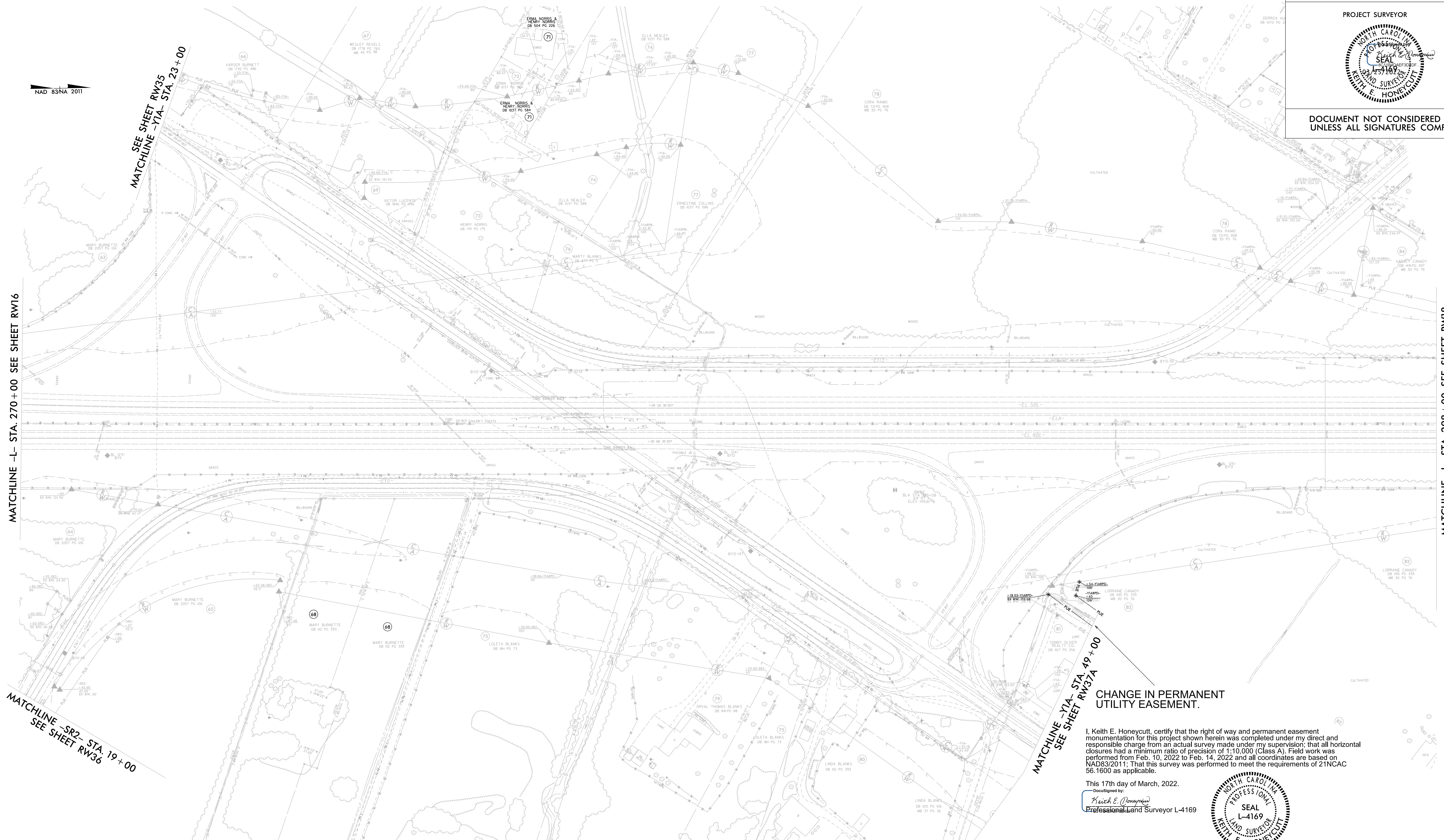


THE PURPOSE OF THIS ADDENDUM WAS TO COMBINE PARCEL 70 WITH 68 AND ELIMINATE PARCEL 70. COMBINE PARCEL 72 WITH 71 AND ELIMINATE PARCEL 72. MODIFY THE PERMANENT UTILITY EASEMENT ON PARCEL 81 AND PARCEL 82.


PROJECT REFERENCE NO. I-5987A	SHEET NO. RW17A
<b>Location and Surveys</b>	
NCDOT LOCATION AND SURVEYS DIVISION 6 FIELD OFFICE	
PROJECT SURVEYOR	
	
DOCUMENT NOT CONSIDERED FINAL UNLESS ALL SIGNATURES COMPLETED	



CHANGE IN PERMANENT UTILITY EASEMENT.

I, Keith E. Honeycutt, certify that the right of way and permanent easement monumentation for this project shown herein was completed under my direct and responsible charge from an actual survey made under my supervision; that all horizontal closures had a minimum ratio of precision of 1:10,000 (Class A). Field work was performed from Feb. 10, 2022 to Feb. 14, 2022 and all coordinates are based on NAD83/2011; That this survey was performed to meet the requirements of 21NCAC 56.1600 as applicable.

This 17th day of March, 2022.  
DocuSigned by:  
*Keith E. Honeycutt*  
Professional Land Surveyor L-4169



**NOTES:**

1. IF FURTHER INFORMATION REGARDING PROJECT CONTROL IS NEEDED PLEASE CONTACT THE LOCATION AND SURVEYS UNIT.
2. PROJECT CONTROL WAS ESTABLISHED USING GNSS, THE GLOBAL NAVIGATION SATELLITE SYSTEM.
3. RIGHT OF WAY MONUMENTATION ESTABLISHED FEB. 10, 2022 TO FEB. 14, 2022.

REVISIONS

6/2/19