

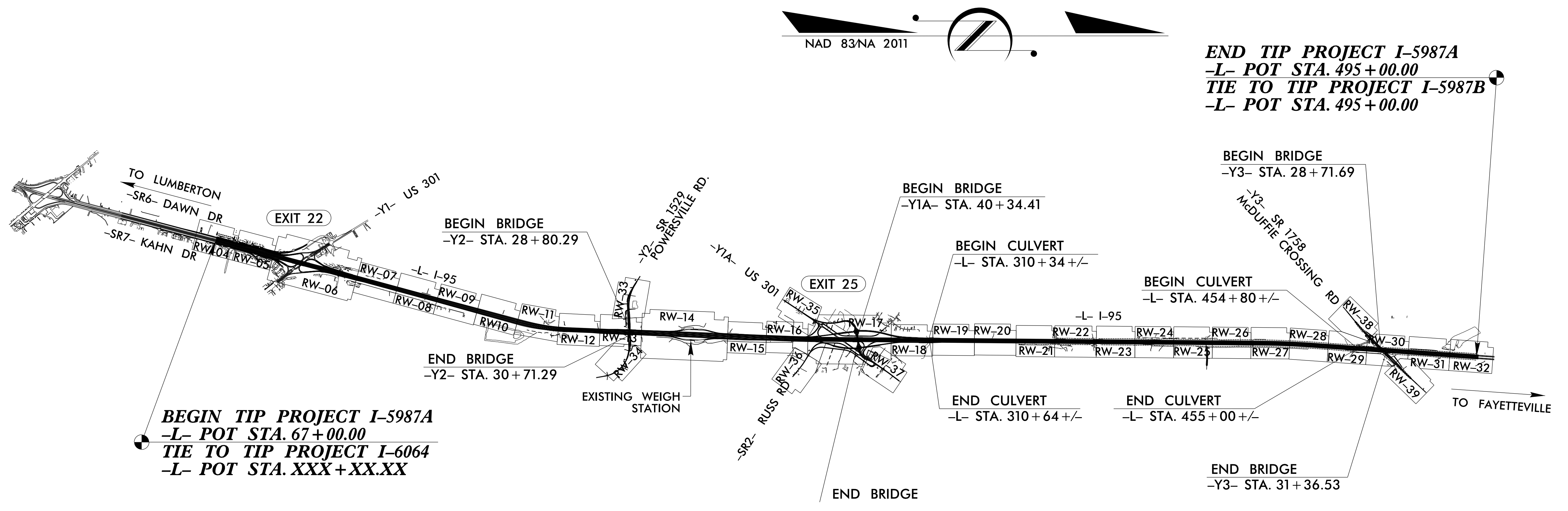
STATE	STATE PROJECT REFERENCE NO.	SHEET NO.	TOTAL SHEETS
N.C.	I-5987A	RW01	68

STATE OF NORTH CAROLINA
DIVISION OF HIGHWAYS

SURVEY CONTROL, EXISTING CENTERLINES,
RIGHT OF WAY, EASEMENTS AND PROPERTY TIES

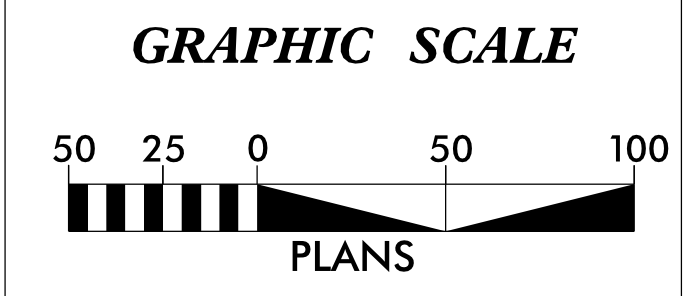
ROBESON COUNTY

TIP PROJECT: I-5987A



BEGIN TIP PROJECT I-5987A
-L- POT STA. 67+00.00
TIE TO TIP PROJECT I-6064
-L- POT STA. XXX+XX.XX

END TIP PROJECT I-5987A
-L- POT STA. 495+00.00
TIE TO TIP PROJECT I-5987B
-L- POT STA. 495+00.00



DATUM DESCRIPTION

THE LOCALIZED COORDINATE SYSTEM DEVELOPED FOR THIS PROJECT IS BASED ON THE STATE PLANE COORDINATES ESTABLISHED BY NCDOT FOR MONUMENT "P-208" WITH NAD 83/NA 2011 STATE PLANE GRID COORDINATES OF NORTHING: 400,482.3114(ft) EASTING: 2,009,472.3791(ft) ELEVATION: 165.80(ft) THE AVERAGE COMBINED GRID FACTOR USED ON THIS PROJECT (GROUND TO GRID) IS: 0.99990771 THE N.C. LAMBERT GRID BEARING AND LOCALIZED HORIZONTAL GROUND DISTANCE FROM "P-208" TO -L- STATION 67+00.00 IS S 09-57'27.8" W 69,531.16(ft) ALL LINEAR DIMENSIONS ARE LOCALIZED HORIZONTAL DISTANCES VERTICAL DATUM USED IS NAVD 88



Prepared in the Office of:

GEL SOLUTIONS

2018 STANDARD SPECIFICATIONS

RIGHT OF WAY DATE:
05/28/2021

LETTING DATE:
08/16/2022



SIGNATURE: _____ Date: _____

22-FEB-2022 05:56 C:\projects\ncdot\5987A\ROW\from dot\revised\few sheets revised for chad on 2-22-2022\Proj\5987A_Is_rw01.dgn George Hart AT GEORGEHART-GEC