
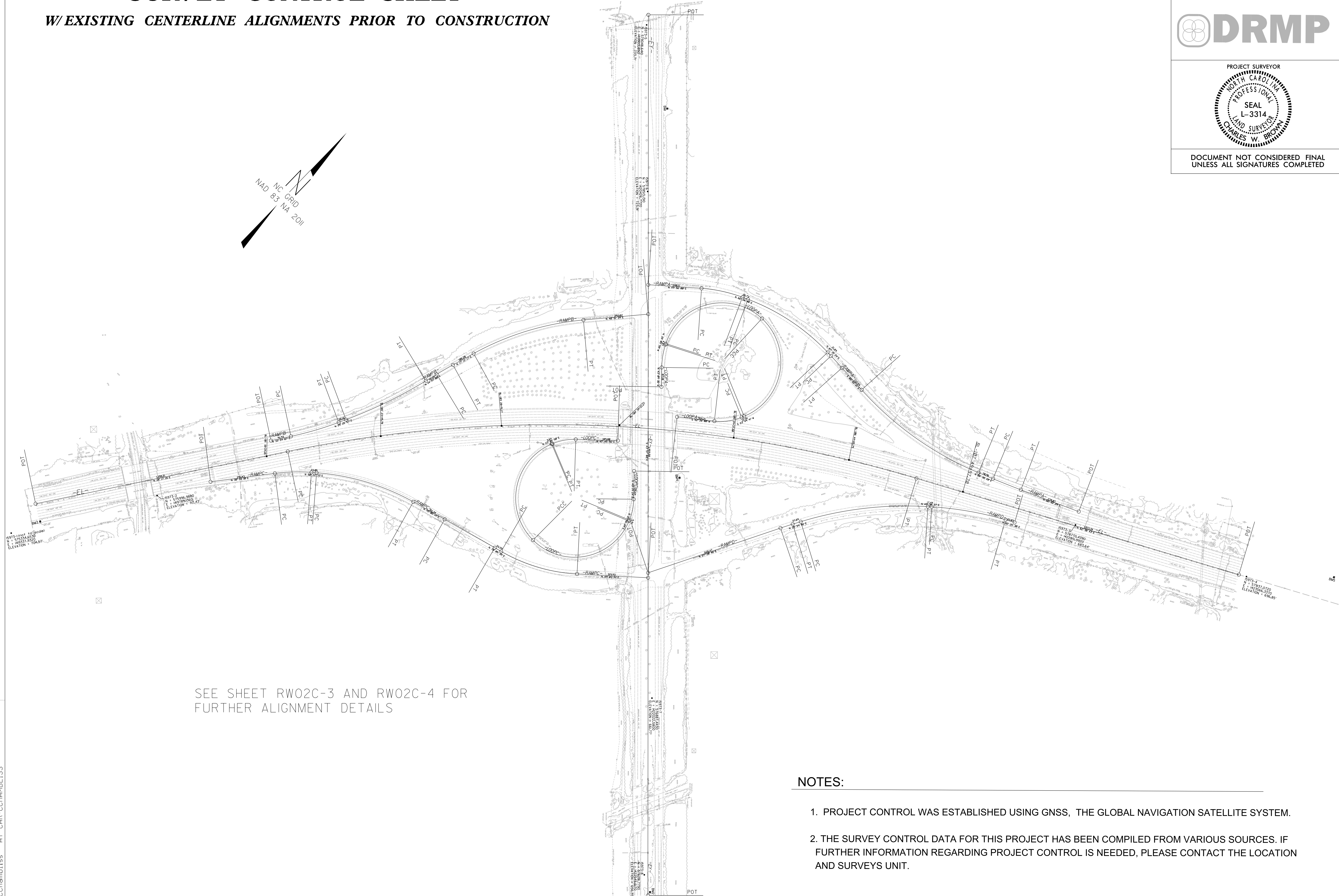
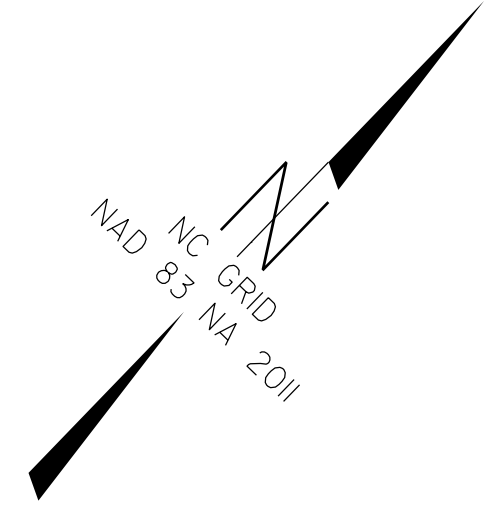


# SURVEY CONTROL SHEET

W/EXISTING CENTERLINE ALIGNMENTS PRIOR TO CONSTRUCTION



DOCUMENT NOT CONSIDERED FINAL UNLESS ALL SIGNATURES COMPLETED



SEE SHEET RW02C-3 AND RW02C-4 FOR FURTHER ALIGNMENT DETAILS

### NOTES:

1. PROJECT CONTROL WAS ESTABLISHED USING GNSS, THE GLOBAL NAVIGATION SATELLITE SYSTEM.
2. THE SURVEY CONTROL DATA FOR THIS PROJECT HAS BEEN COMPILED FROM VARIOUS SOURCES. IF FURTHER INFORMATION REGARDING PROJECT CONTROL IS NEEDED, PLEASE CONTACT THE LOCATION AND SURVEYS UNIT.

REVISIONS

I5-OCT-2021 12:09  
C:\Users\Chombliss\Desktop\I5973 CNTRL SHEETS\I-5973-1s-RW02C-1.dgn  
C:\Users\Chombliss\Desktop\I5973-1s-RW02C-1.dgn  
C:\Users\Chombliss\Desktop\I5973-1s-RW02C-1.dgn