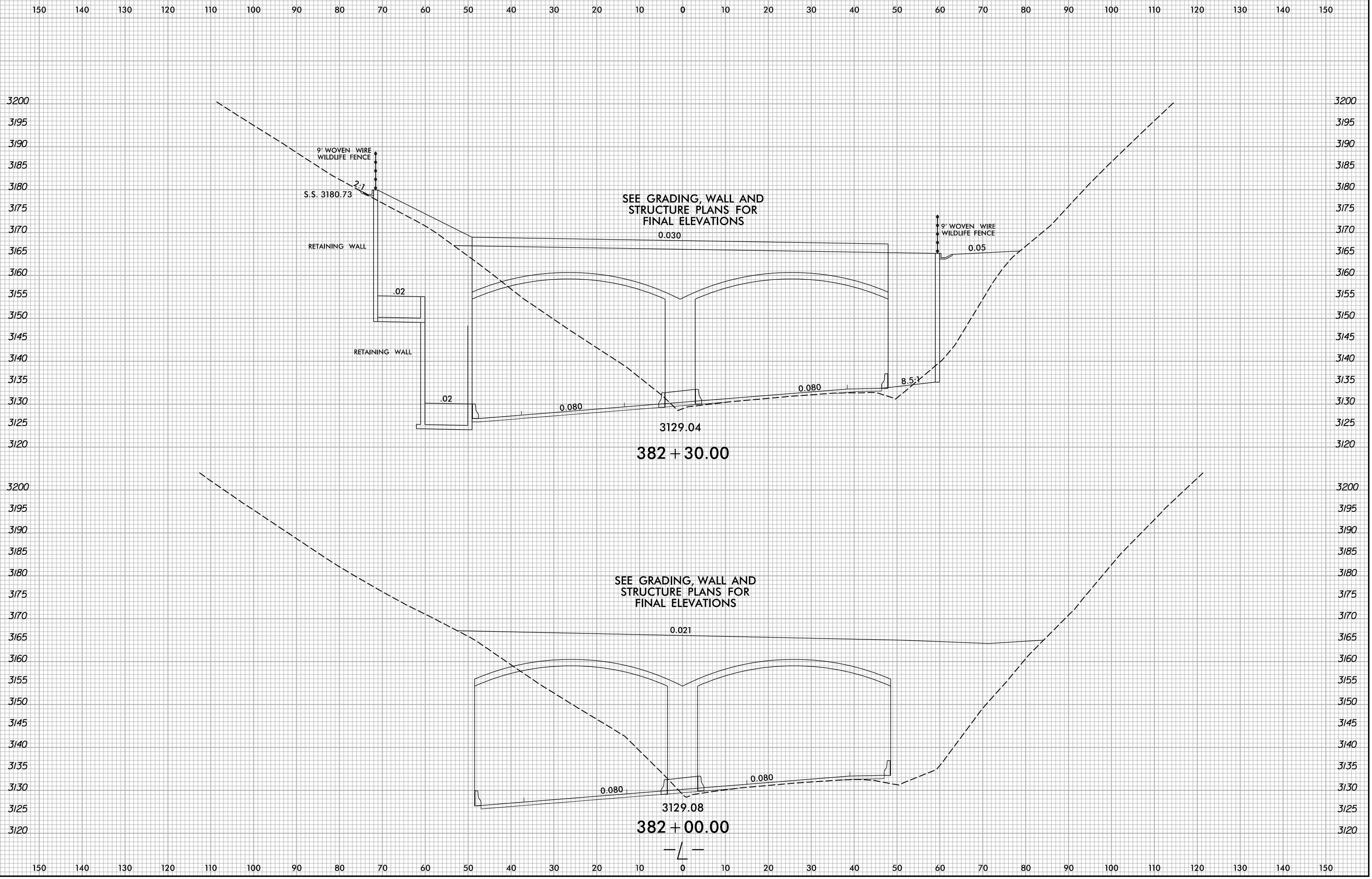


**This electronic collection of documents is provided
for the convenience of the user
and is Not a Certified Document –**

**The documents contained herein were originally issued
and sealed by the individuals whose names and license
numbers appear on each page, on the dates appearing
with their signature on that page.**

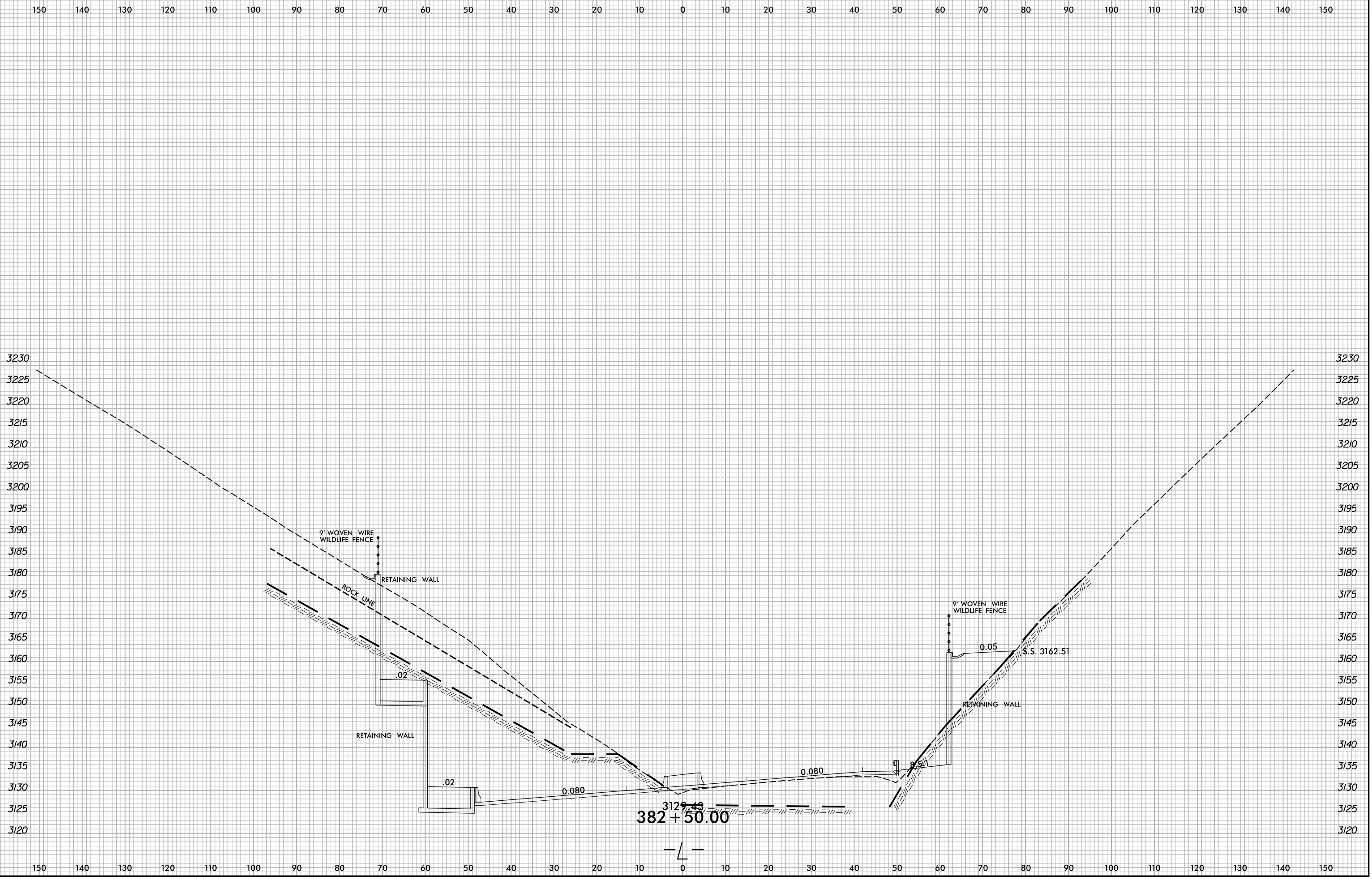
**This file or an individual page
shall not be considered a certified document.**

6/23/16



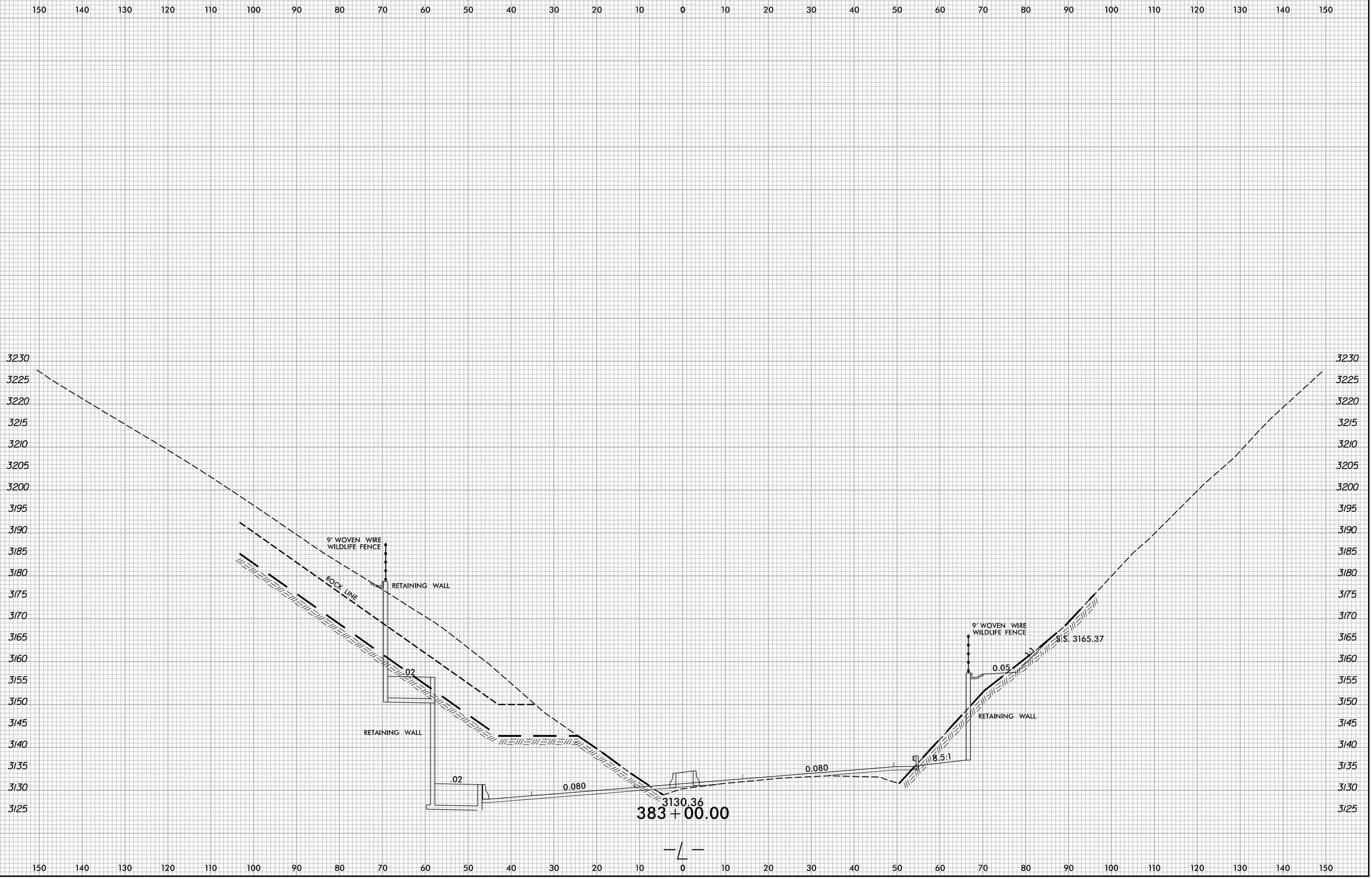
6/8/2022
X:\NCDOT\A-0009CB\A-0009CB\A-0009CB.Rdw...xp.L.dgn
User:smelvr

6/23/16



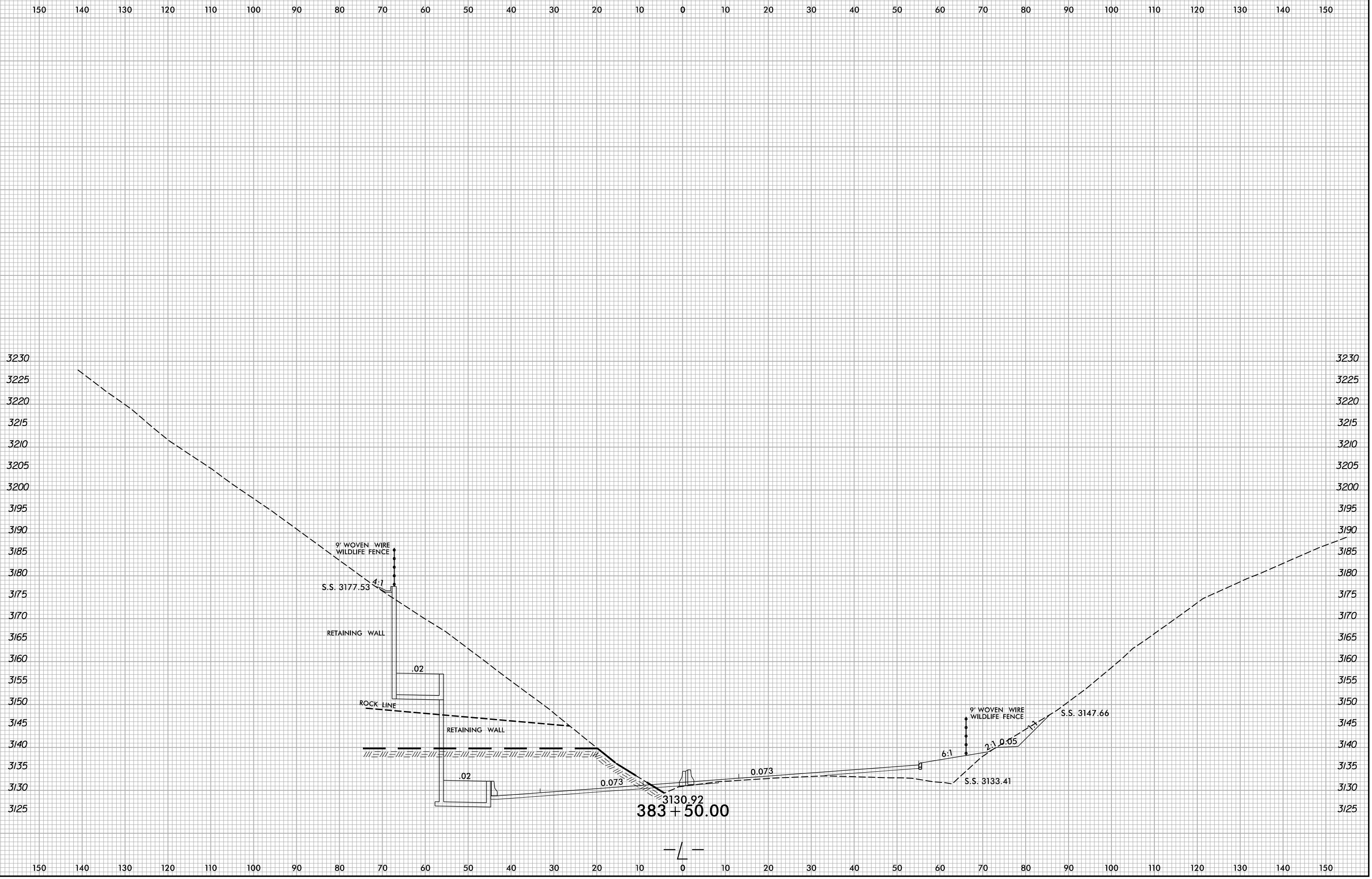
6/8/2022 X:\NCDOT\A-0009CB\A-0009CB.Rdw...pl.L.dgn User:smelvr

6/23/16



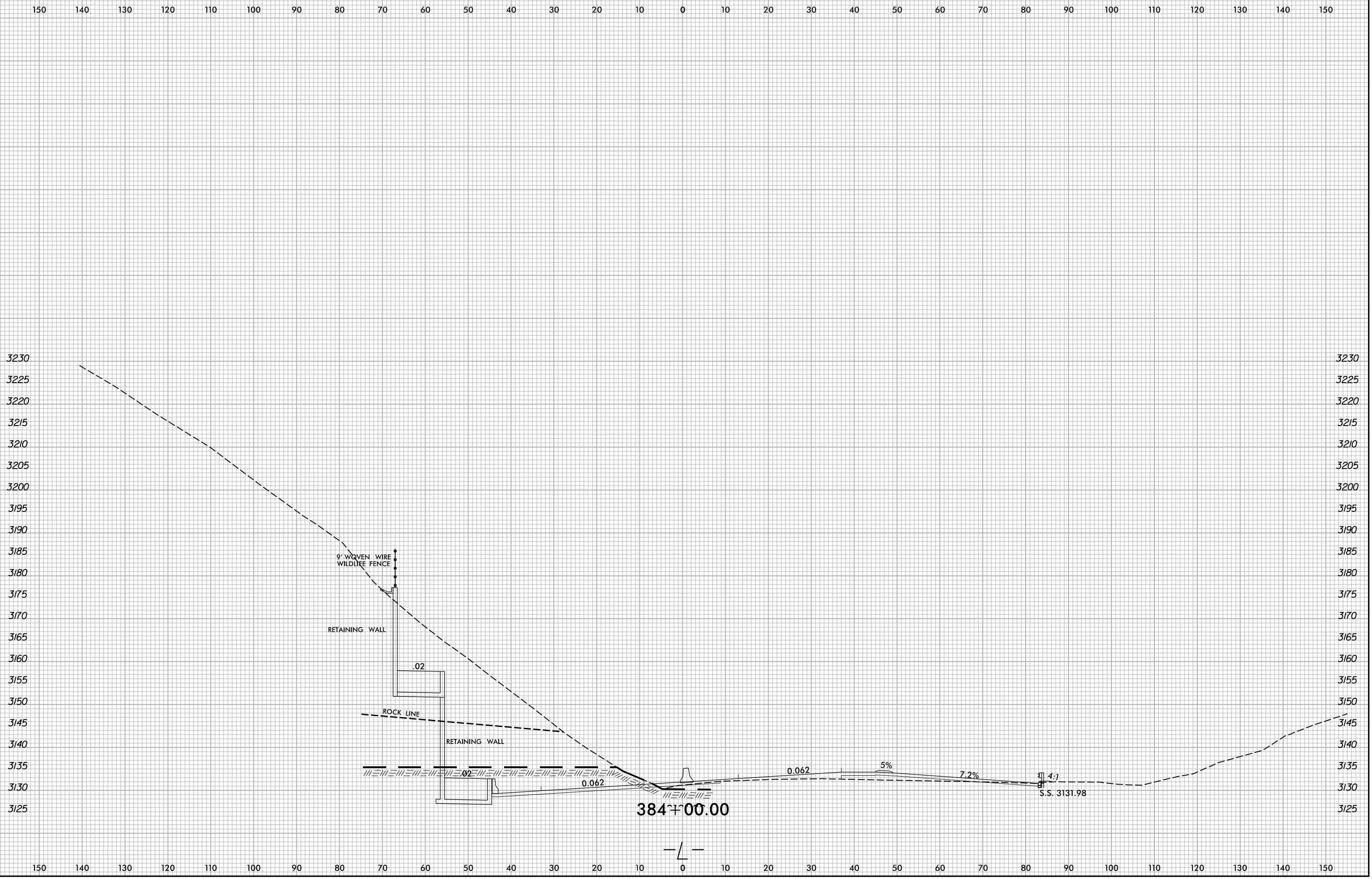
6/8/2022 X:\NCDOT\A-0009CB\A-0009CB-R.dwg User:smelvr

6/23/16



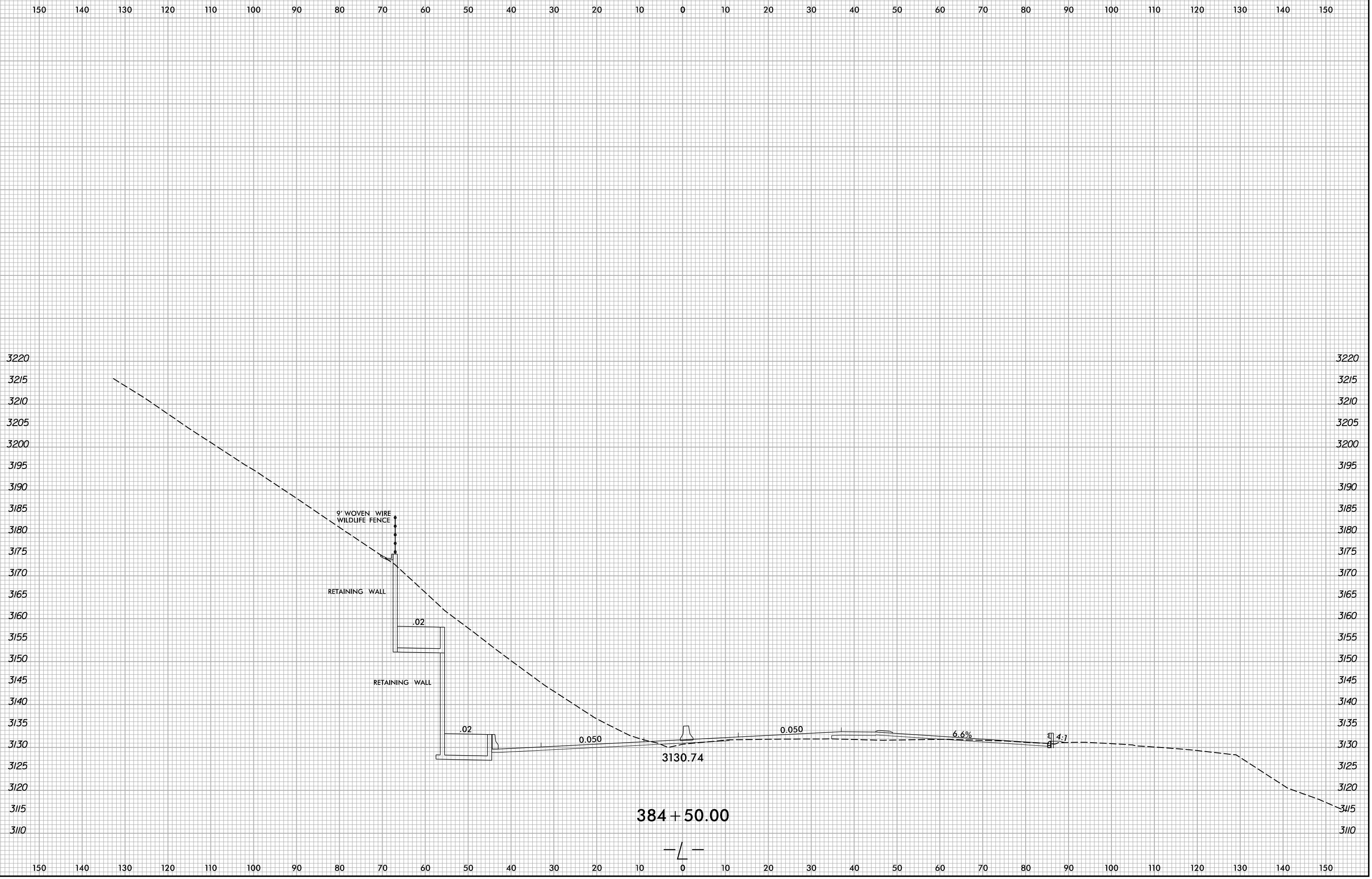
6/8/2022 X:\NG001\A-0009CB\A-0009CB.Rdw...xp.L.dgn User:smelvr

6/23/16



6/8/2022 X:\NGDOT\A-0009CB\A-0009CB.Rdw...xl.dgn User:smelvr

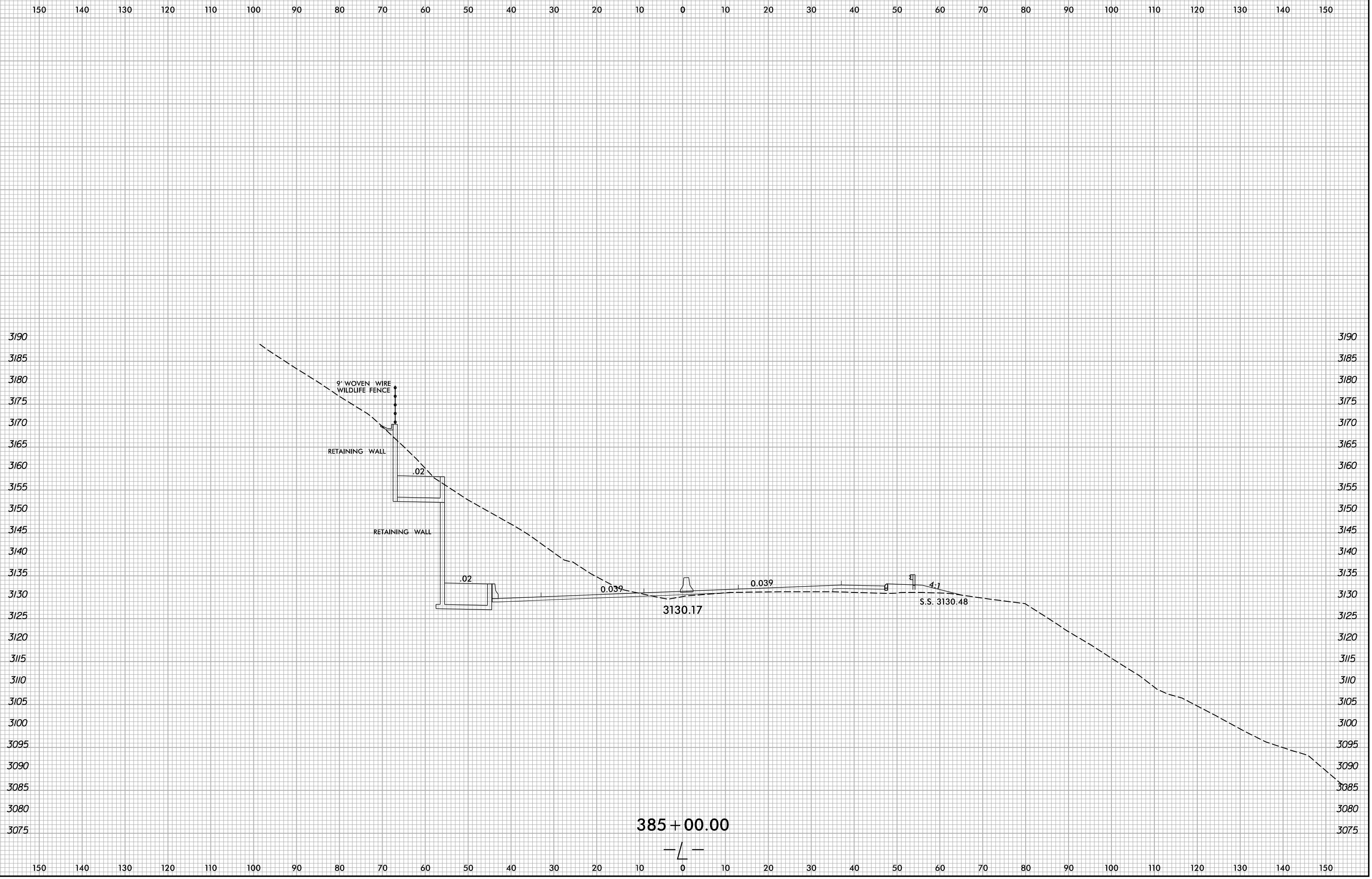
6/23/16



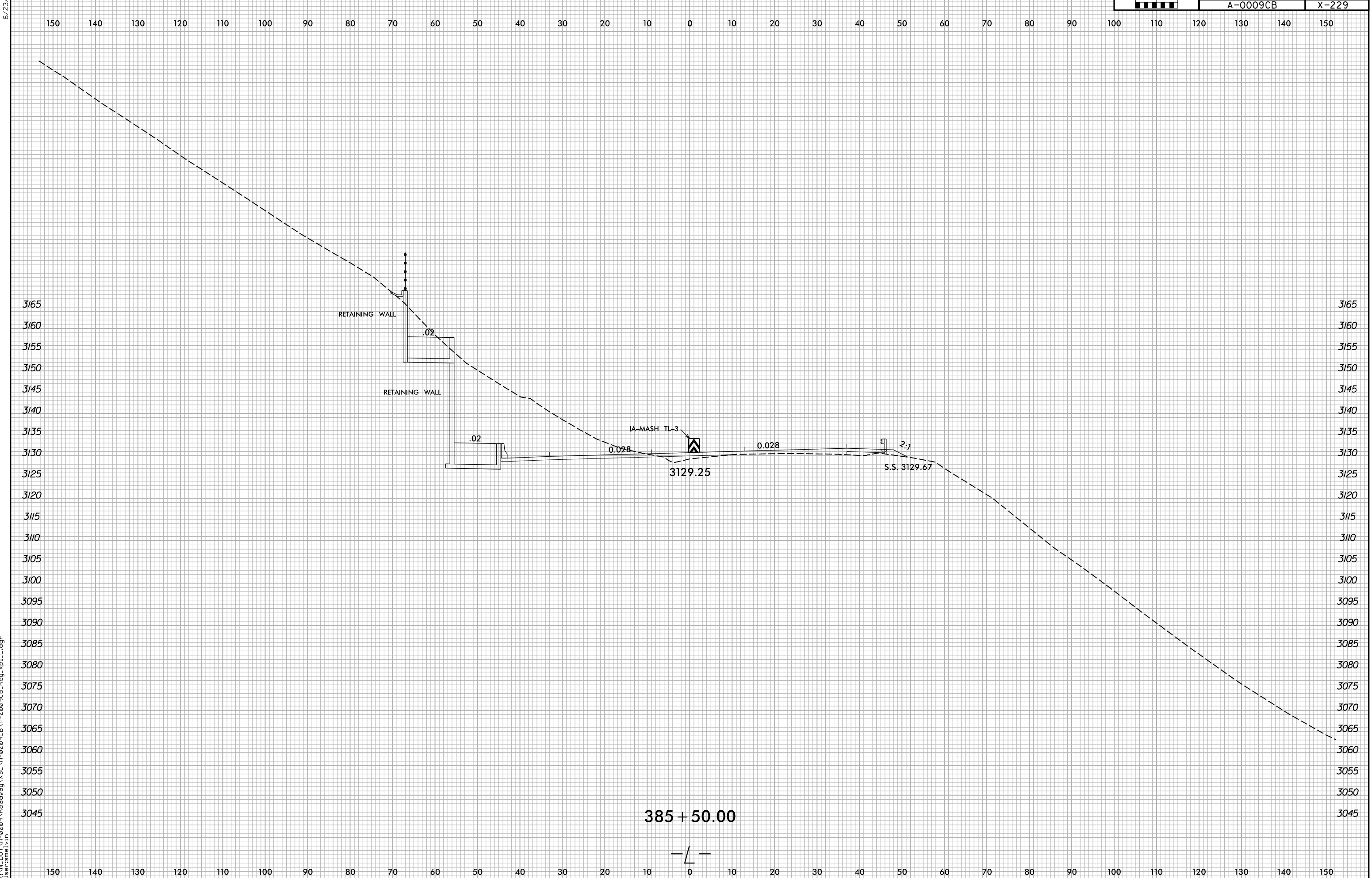
6/8/2022
X:\NGDOT\A-0009CB\A-0009CB-R.dwg
User:smelvr

6/23/16

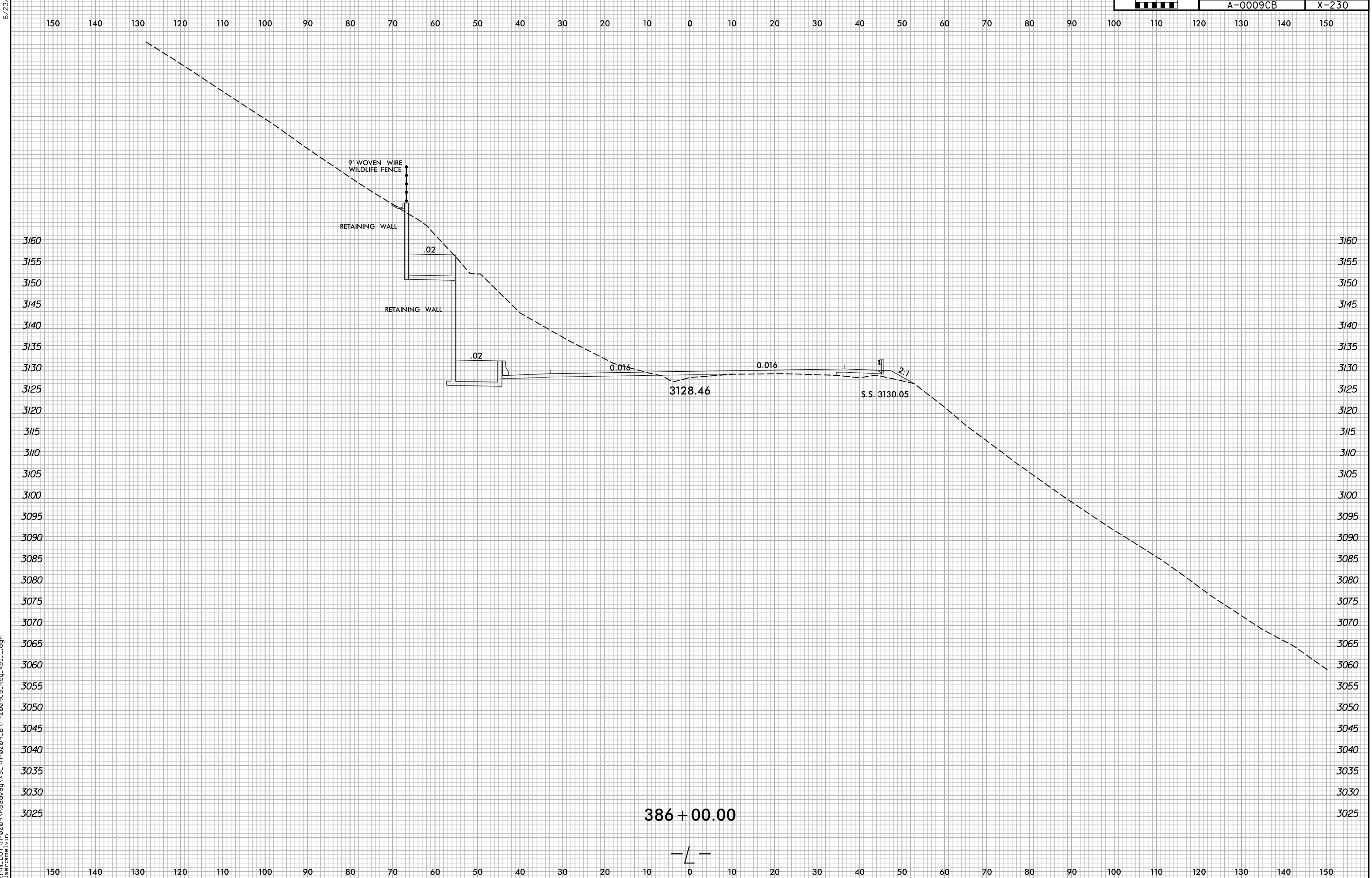
0 5 10	PROJ. REFERENCE NO.	SHEET NO.
	A-0009CB	X-228



6/8/2022 X:\NCDOT\A-0009CB\A-0009CB-A-0009CB.Rdw...xp.L.dgn User:smelvr

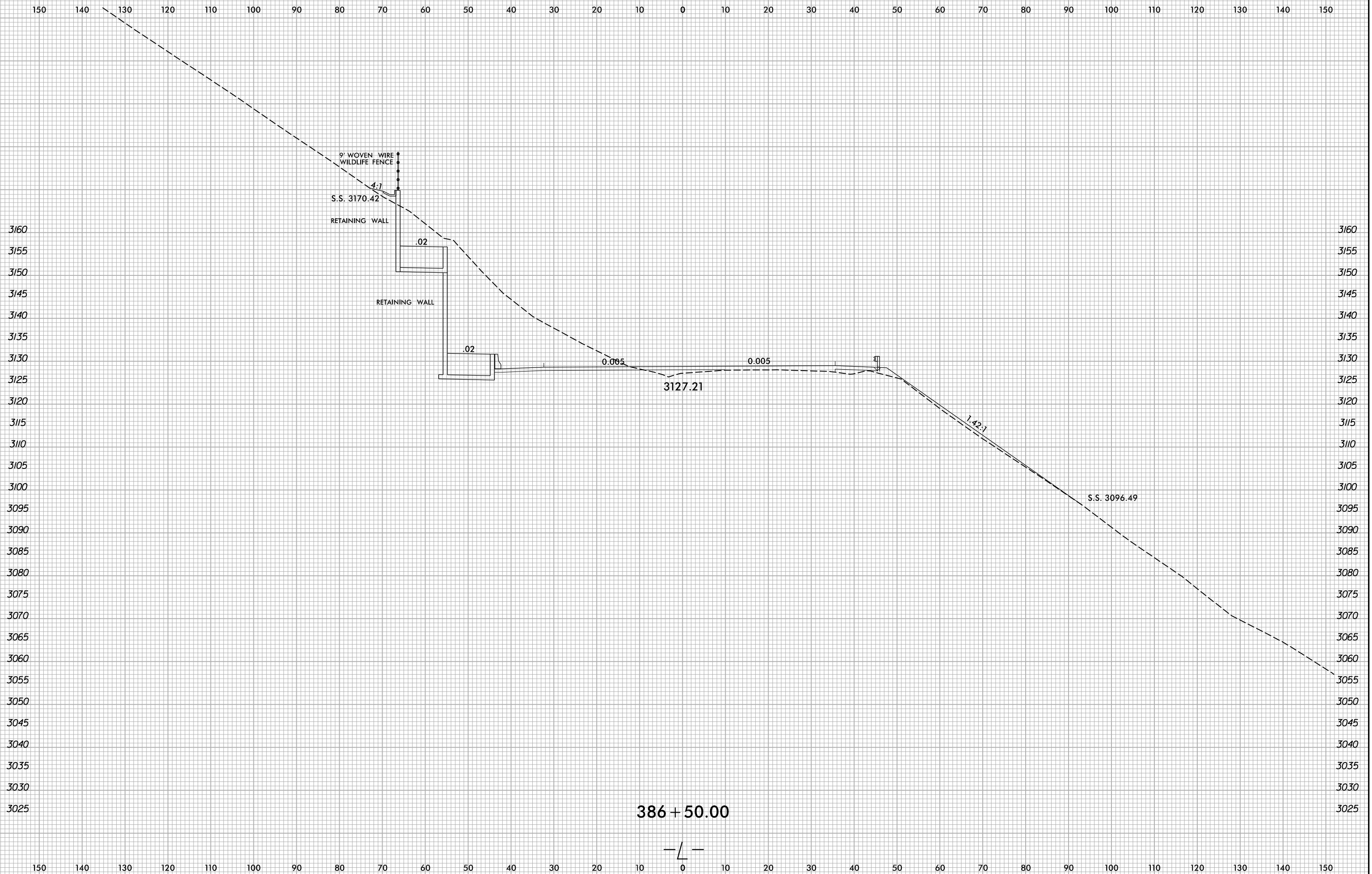


6/8/2022
 X:\N\0001\A-0009CB\A-0009CB.Rdw...xp...L.dgn
 User:smelvr



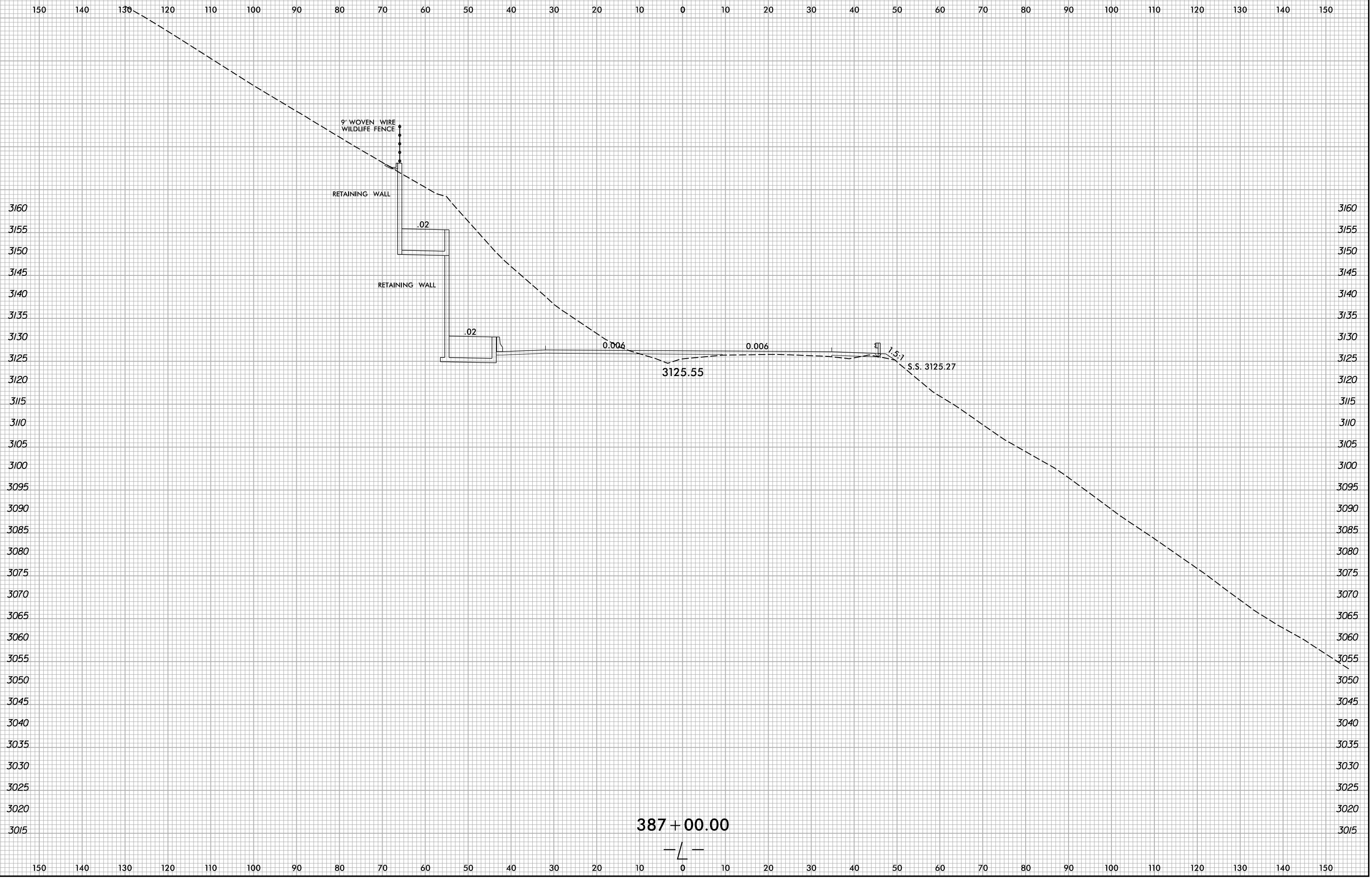
6/8/2022
X:\N\001\A-0009CB\A-0009CB.Rdw...xp.L.dgn
User:smelvr

6/23/16

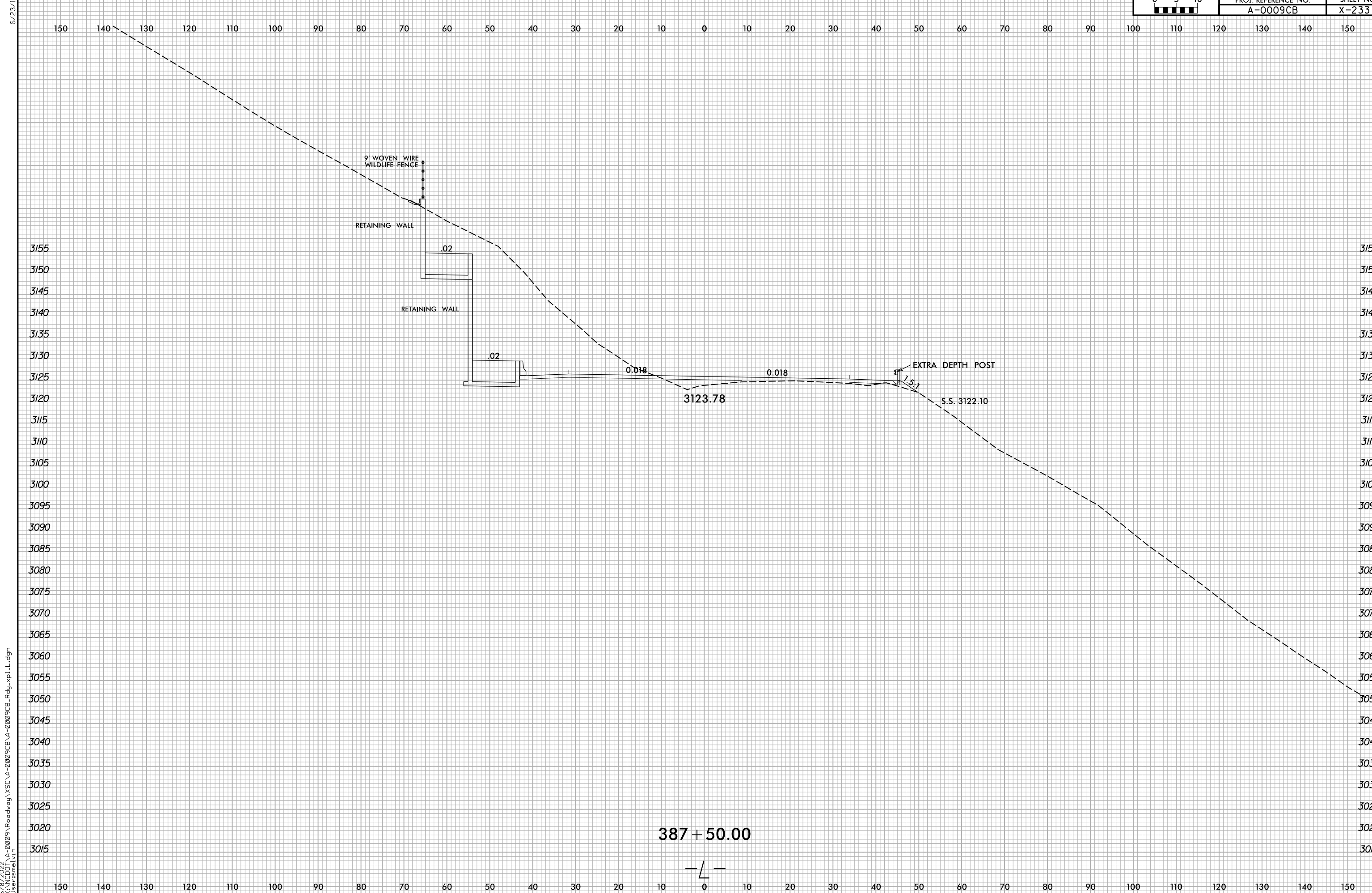


6/8/2022 X:\N\001\A-0009CB\A-0009CB.Rdw...xp.L.dgn User:smelvr

6/23/16

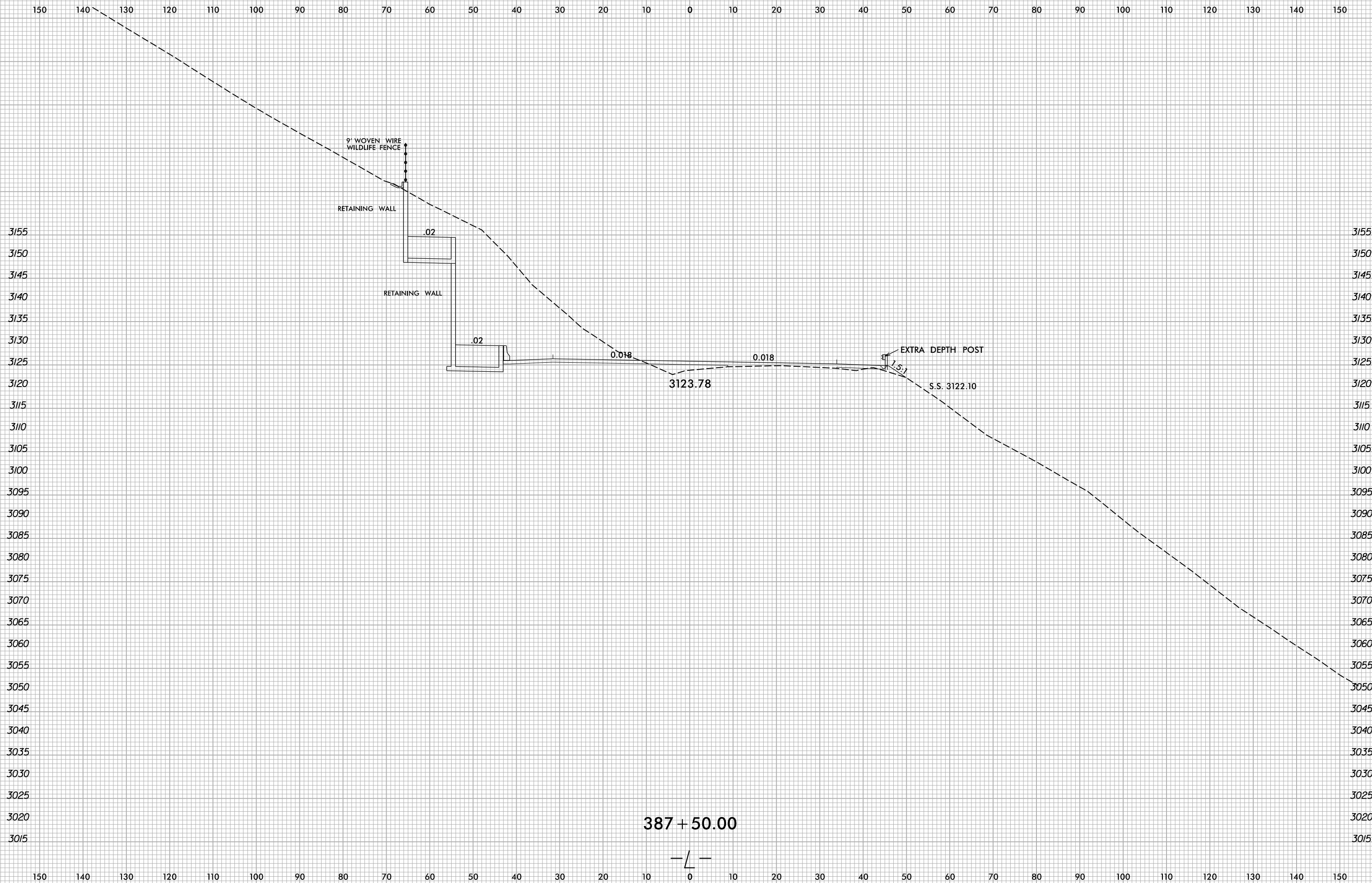


6/8/2022 X:\NCDOT\A-0009CB\A-0009CB-A-0009CB.Rdw...xl.dgn User:smelvr

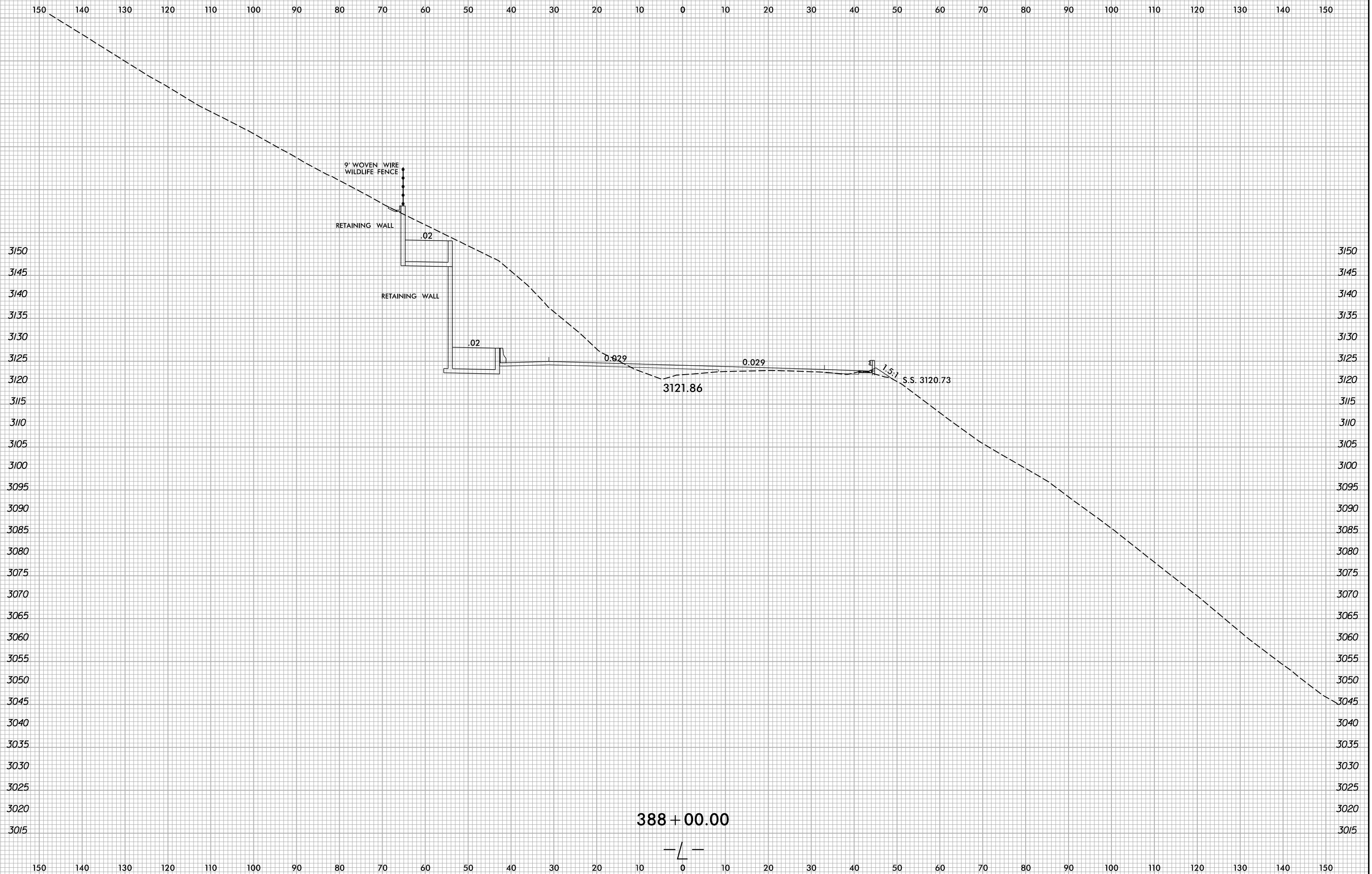


6/23/16

6/8/2022 X:\NCDOT\A-0009CB\A-0009CB\A-0009CB.Rdw...xl.L.dgn User:smelvr

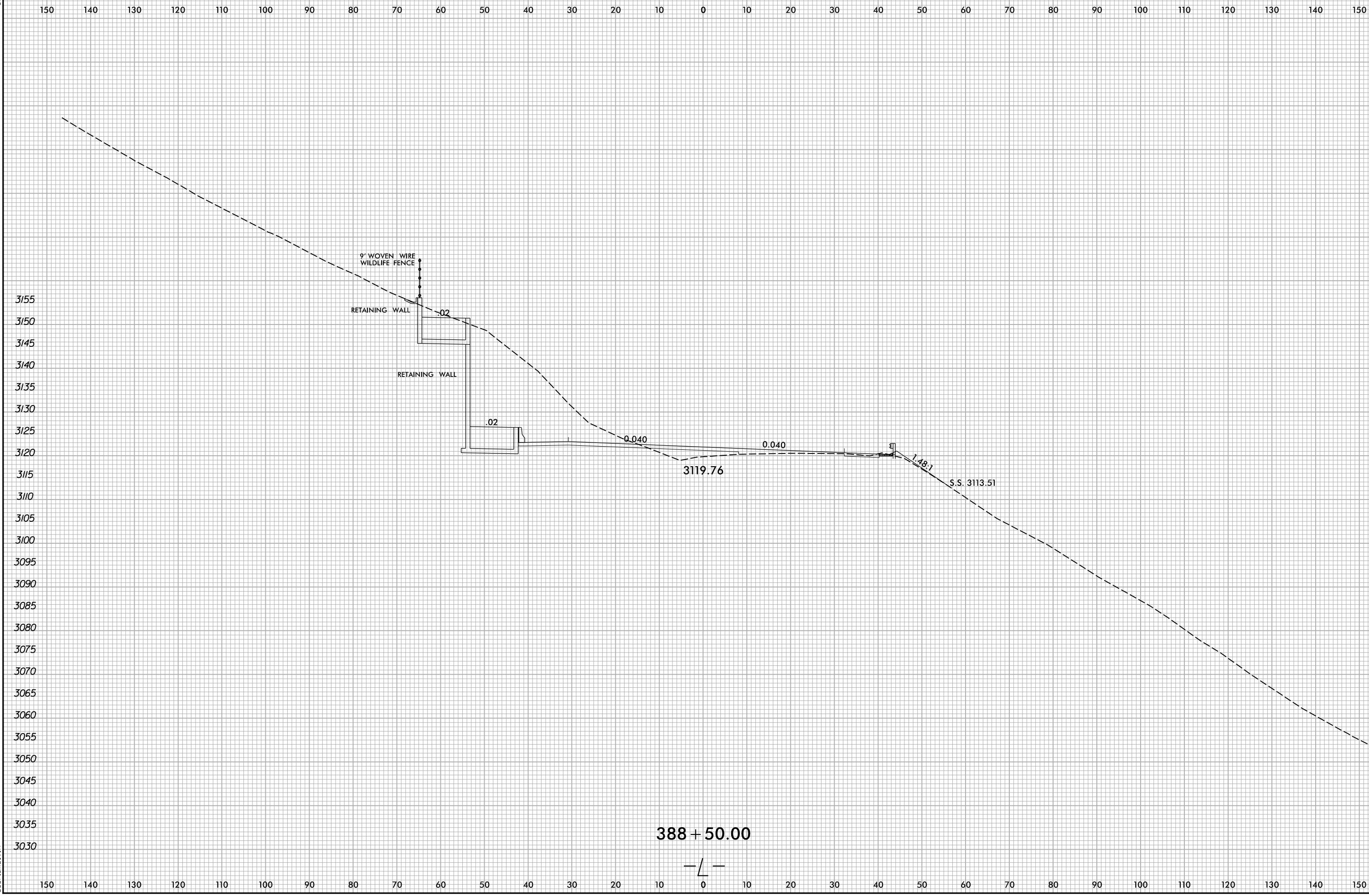


6/23/16



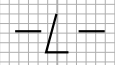
6/8/2022 X:\NCDOT\A-0009CB\A-0009CB\A-0009CB.Rdw...xp...l...dgn User:smelvr

6/23/16

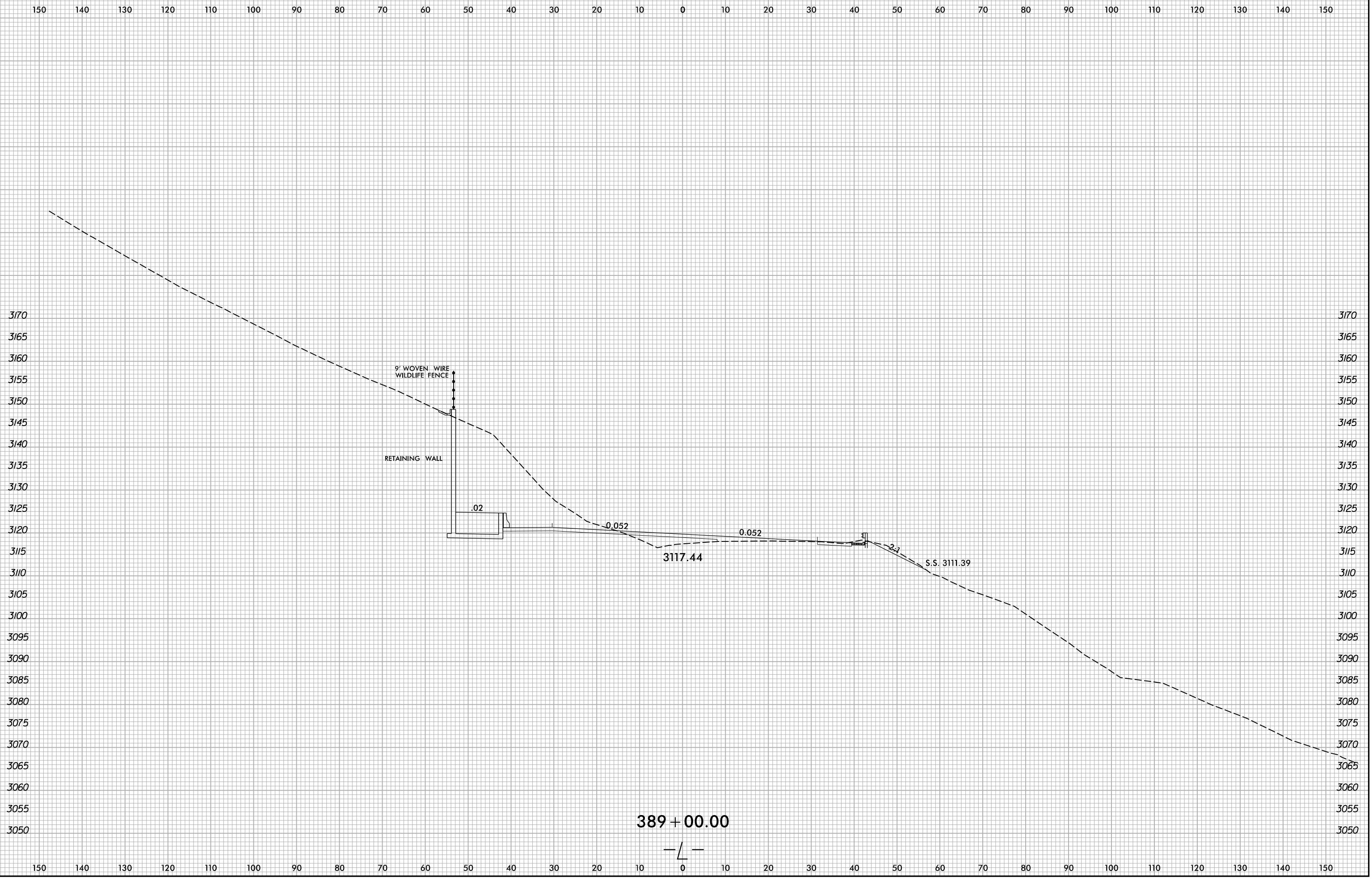


6/8/2022 X:\NCDOT\A-0009\Roadway\XSC\A-0009CB\A-0009CB.Rdw...xp...l.dgn User:smelvr

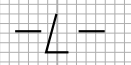
388 + 50.00



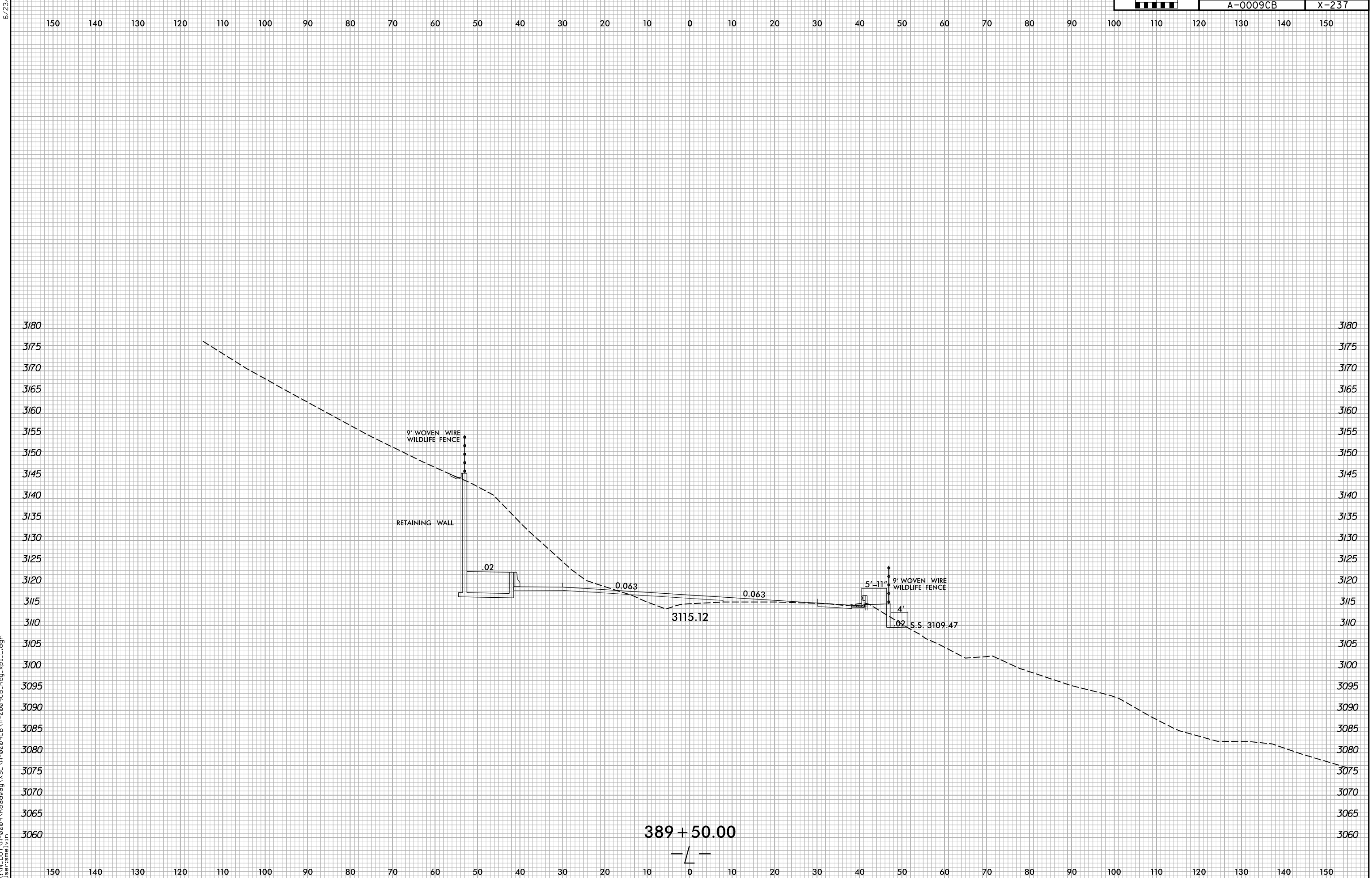
6/23/16



389 + 00.00



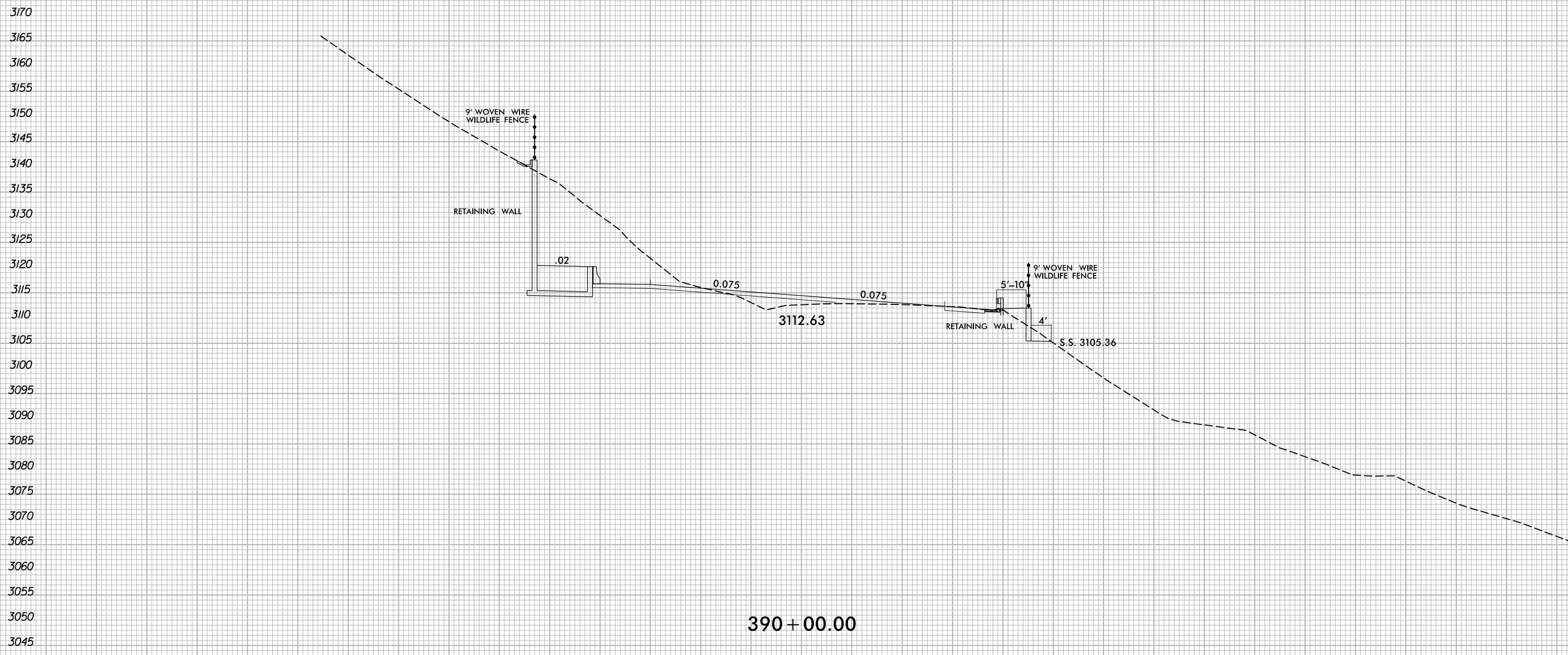
6/8/2022 X:\N\0001\A-0009CB\A-0009CB.Rdwj\XSC\A-0009CB-A-0009CB.Rdwj...xl.L.dgn User:smelvr



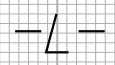
6/8/2022
X:\NGDOT\A-0009CB\A-0009CB-R.dwg
User:smelvr



150 140 130 120 110 100 90 80 70 60 50 40 30 20 10 0 10 20 30 40 50 60 70 80 90 100 110 120 130 140 150

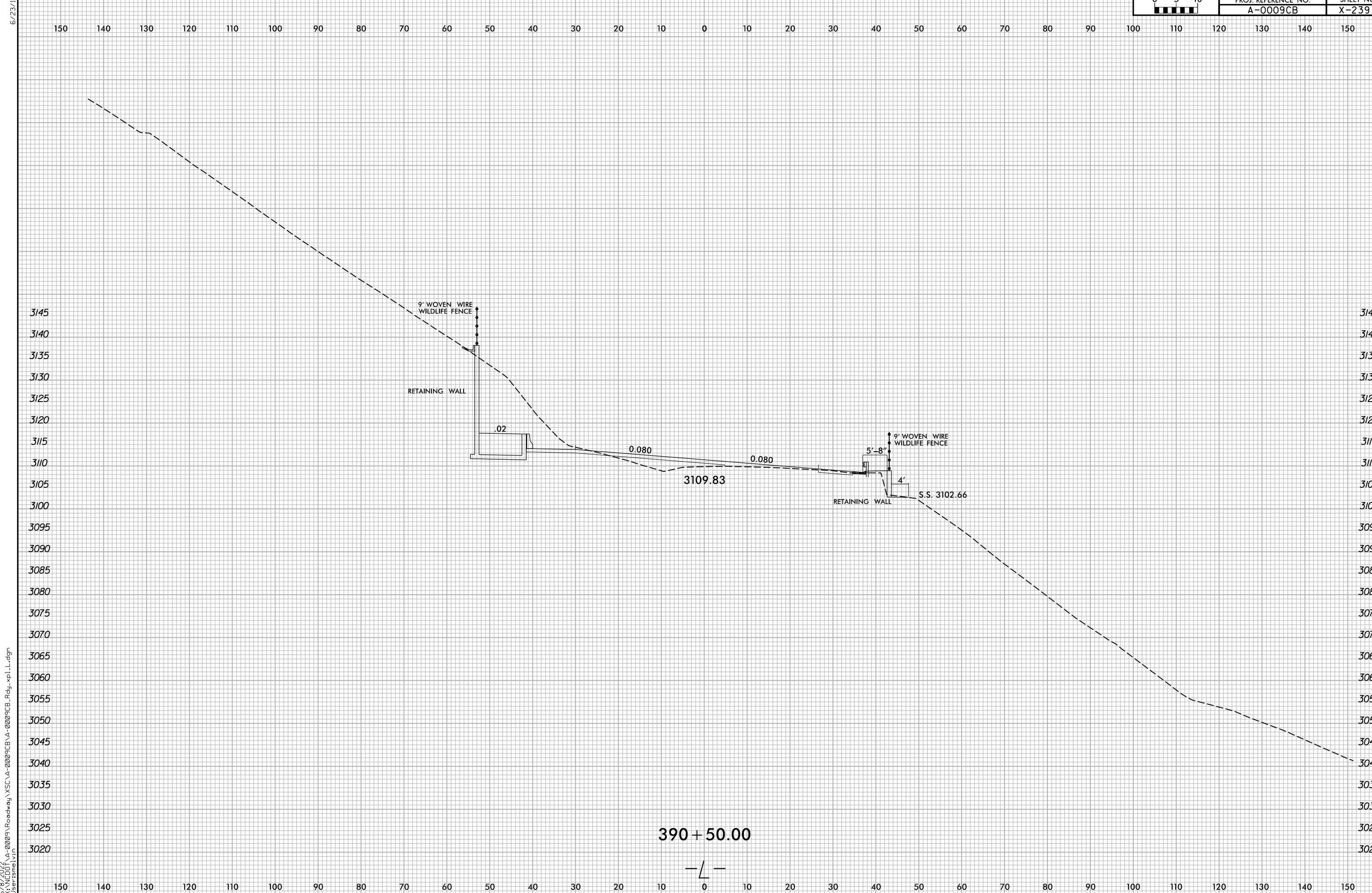


390 + 00.00



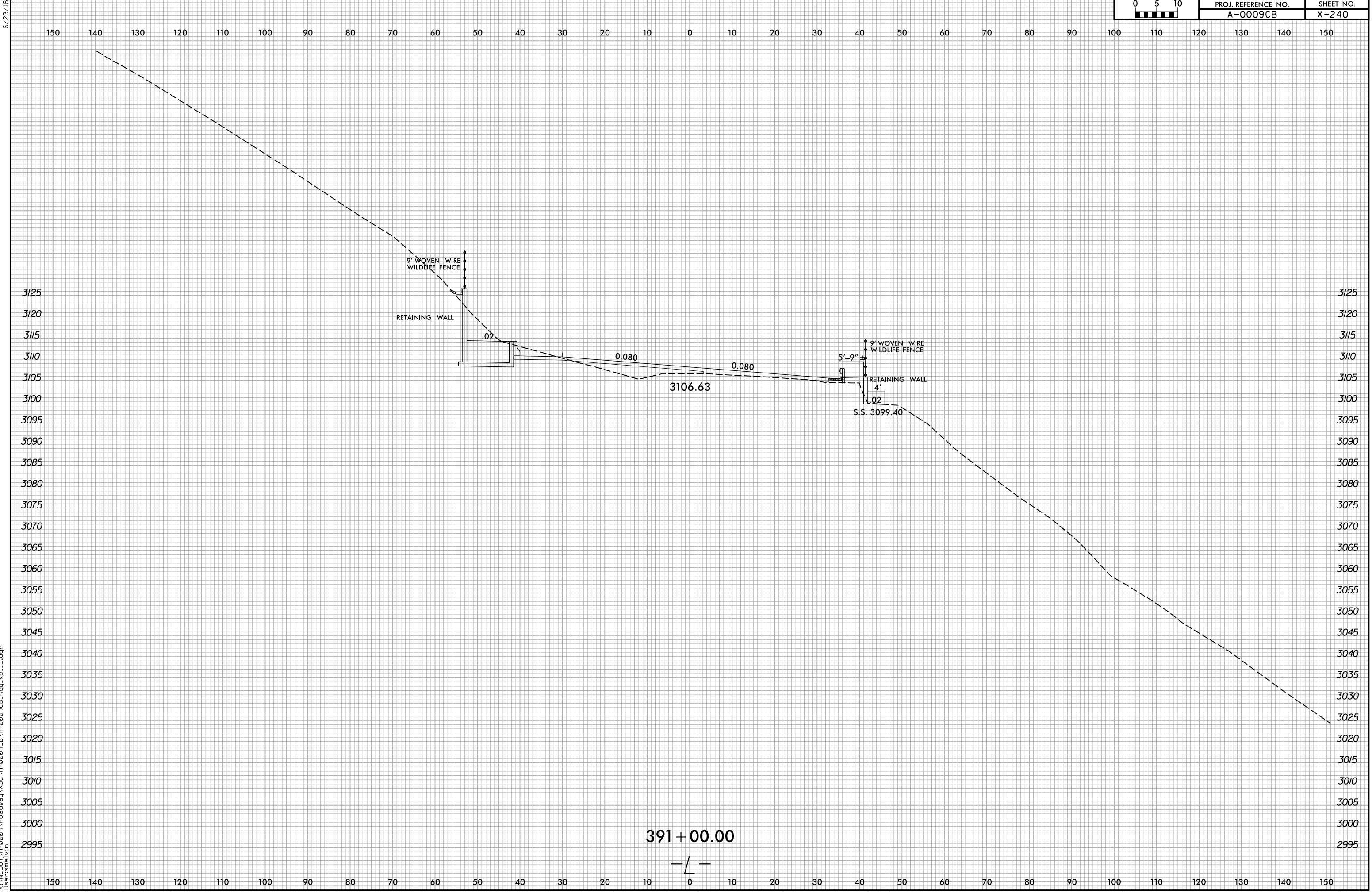
150 140 130 120 110 100 90 80 70 60 50 40 30 20 10 0 10 20 30 40 50 60 70 80 90 100 110 120 130 140 150

6/8/2022 X:\N\0001\A-0009CB\A-0009CB-R.dwg User:smelvr

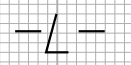


6/8/2022
 X:\NCDOT\A-0009CB\A-0009CB\A-0009CB.Rdw...xp.L.dgn
 User:smelvin

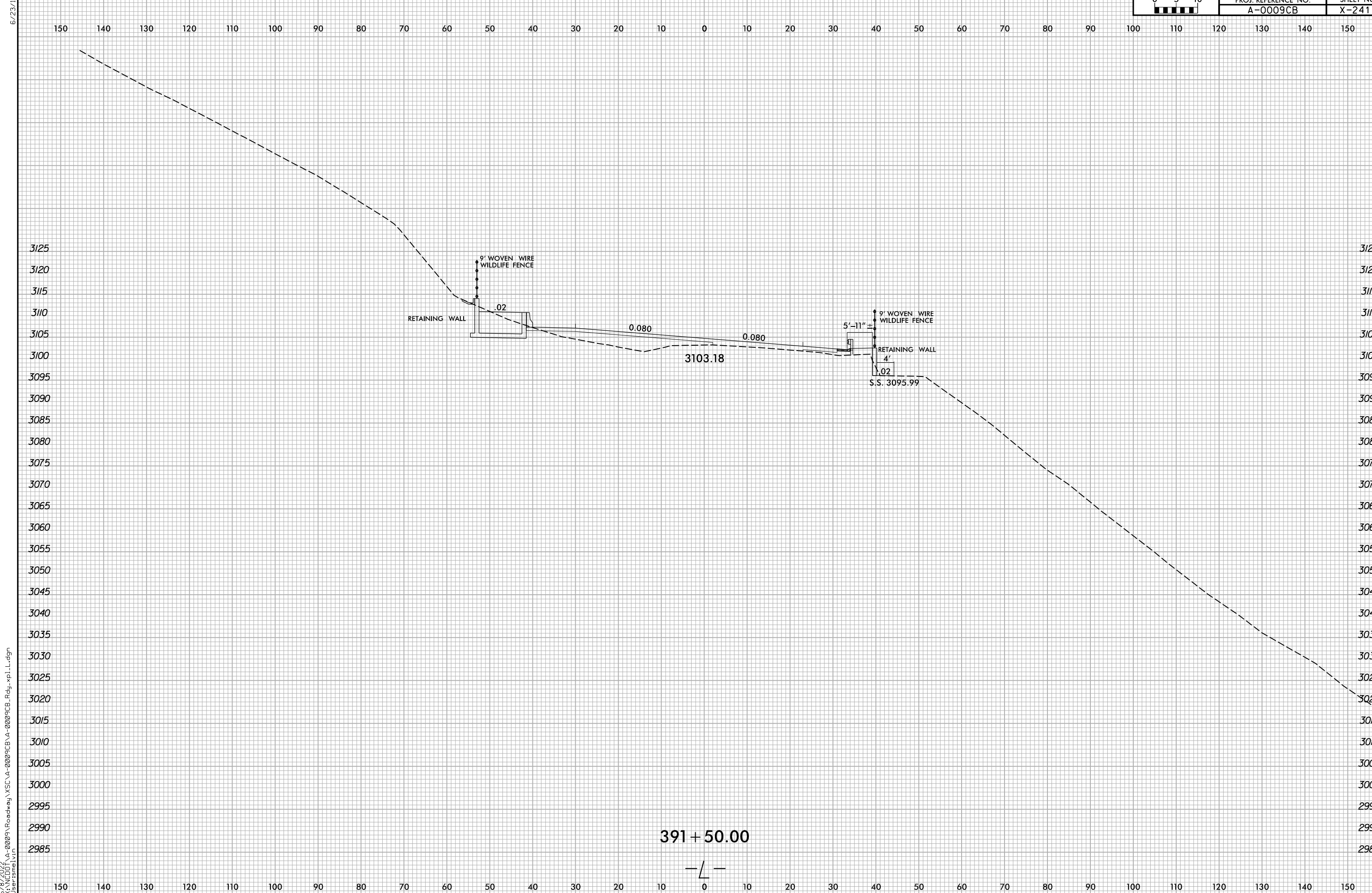
6/23/16



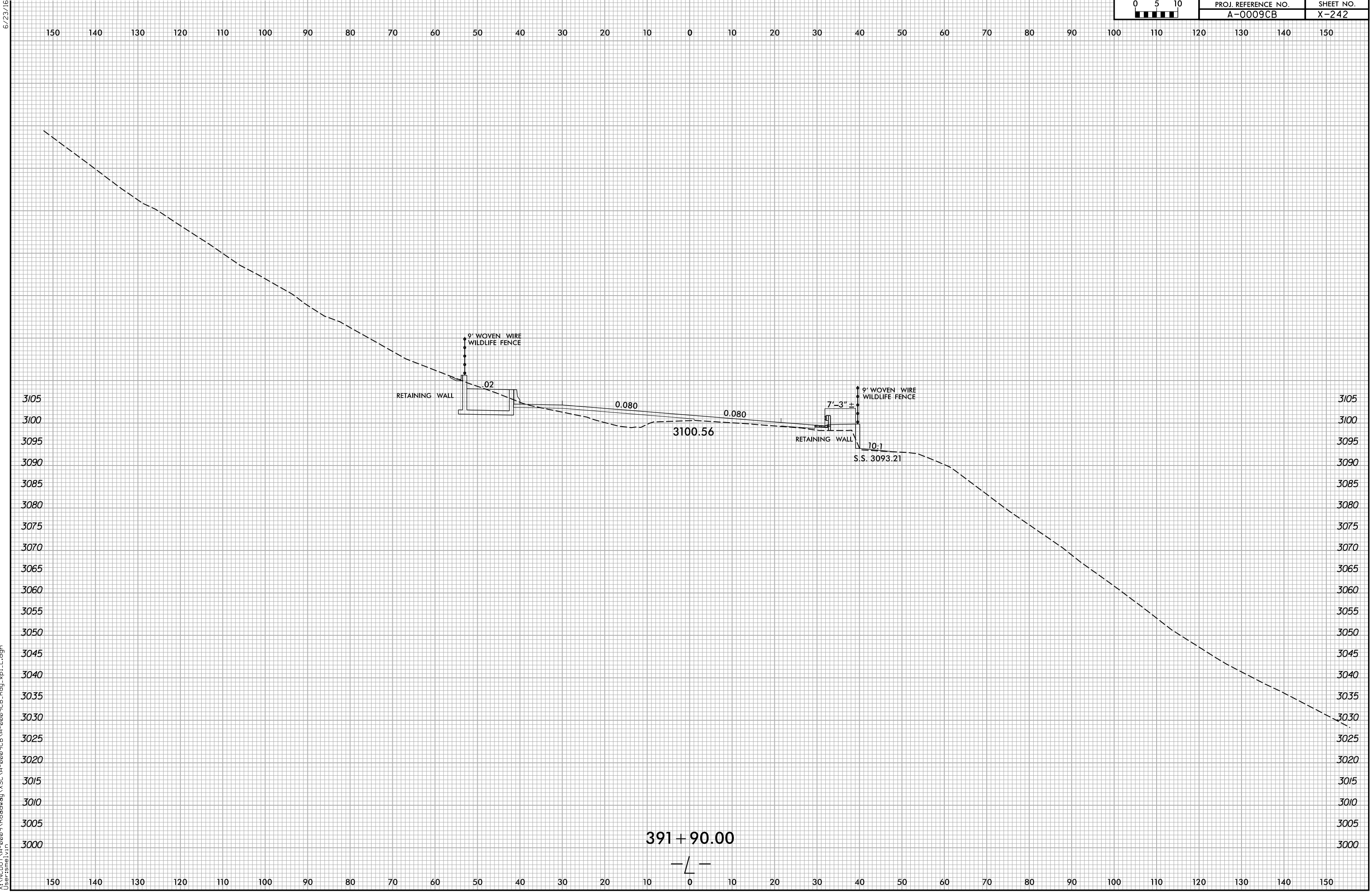
391 + 00.00



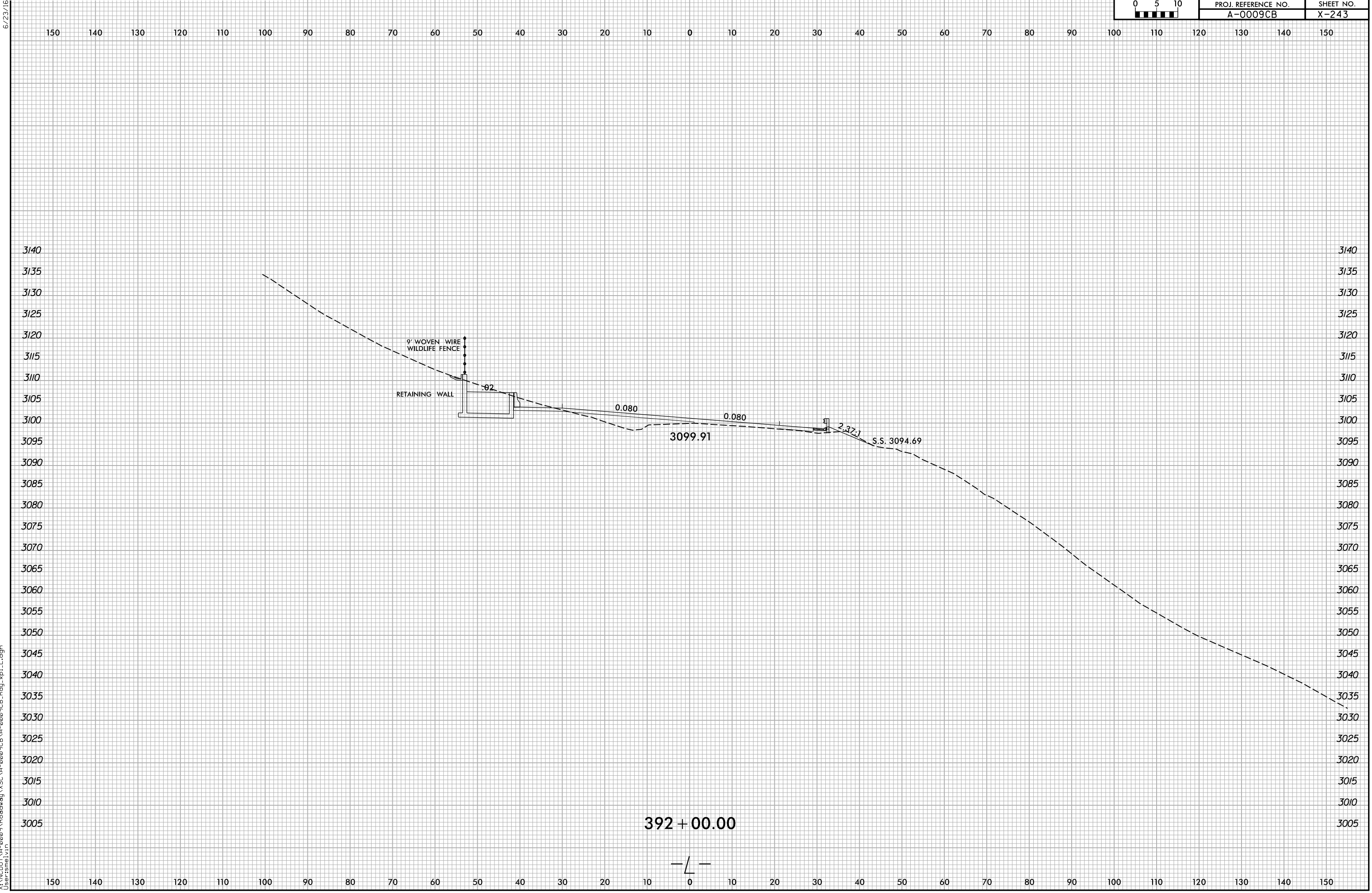
6/23/16
6/8/2022
X:\NCDOT\A-0009CB\A-0009CB\A-0009CB.Rdw...xp.L.dgn
User:smelvr



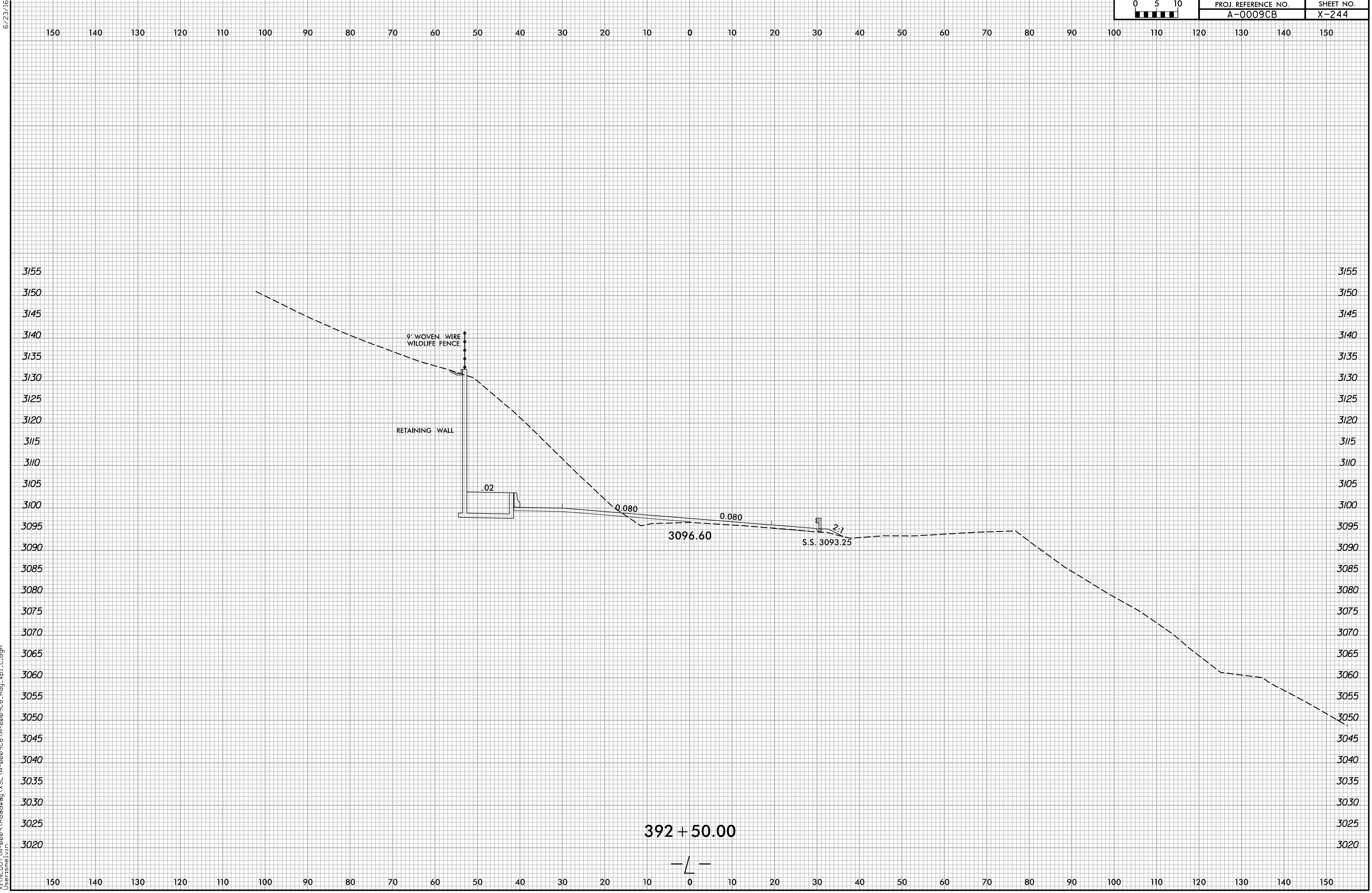
6/8/2022
X:\N\0001\A-0009CB\A-0009CB.Rdw
User:smelvr



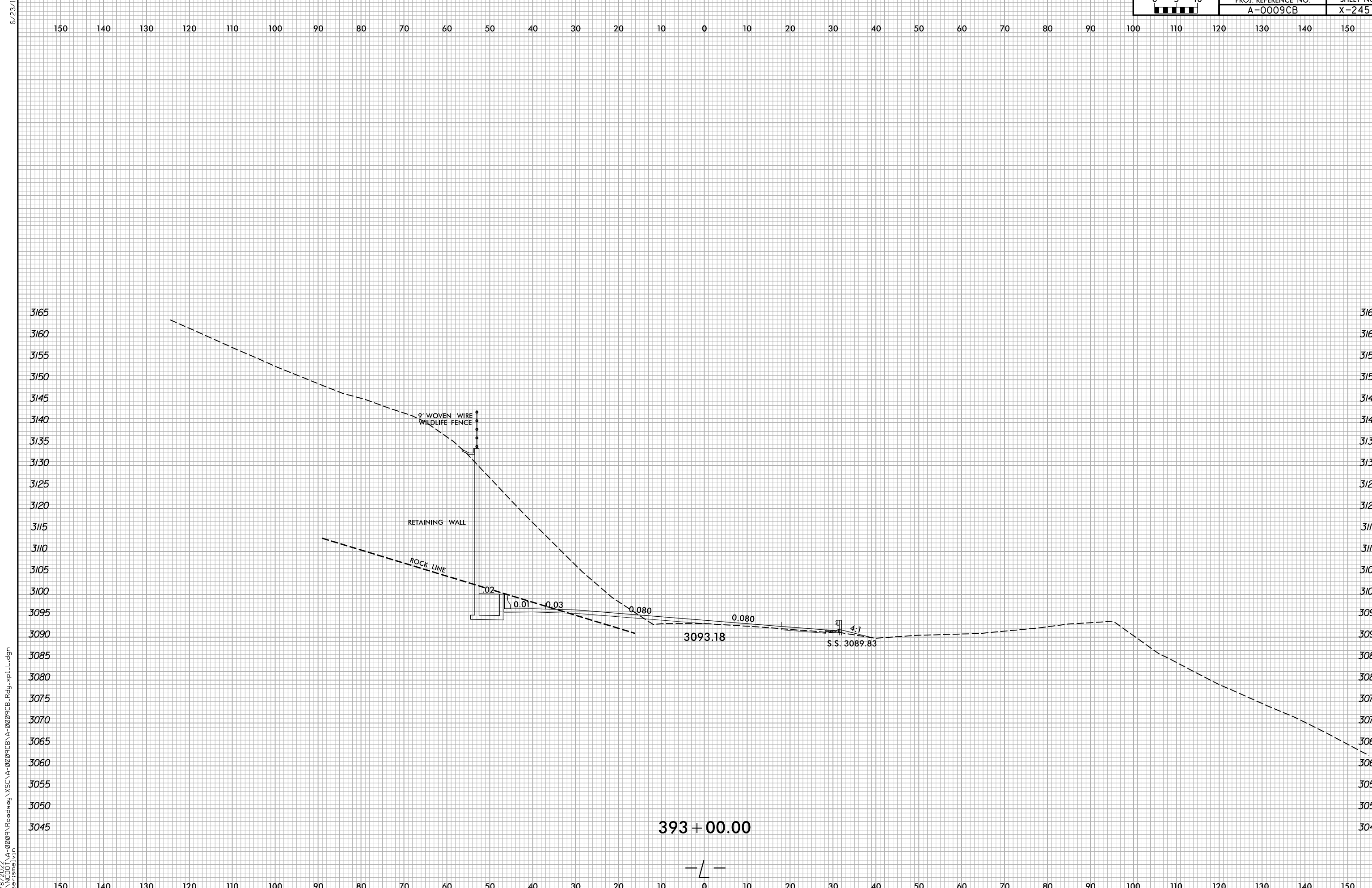
6/8/2022
 X:\N\0001\A-0009CB\A-0009CB-R.dwg
 User:smelvr



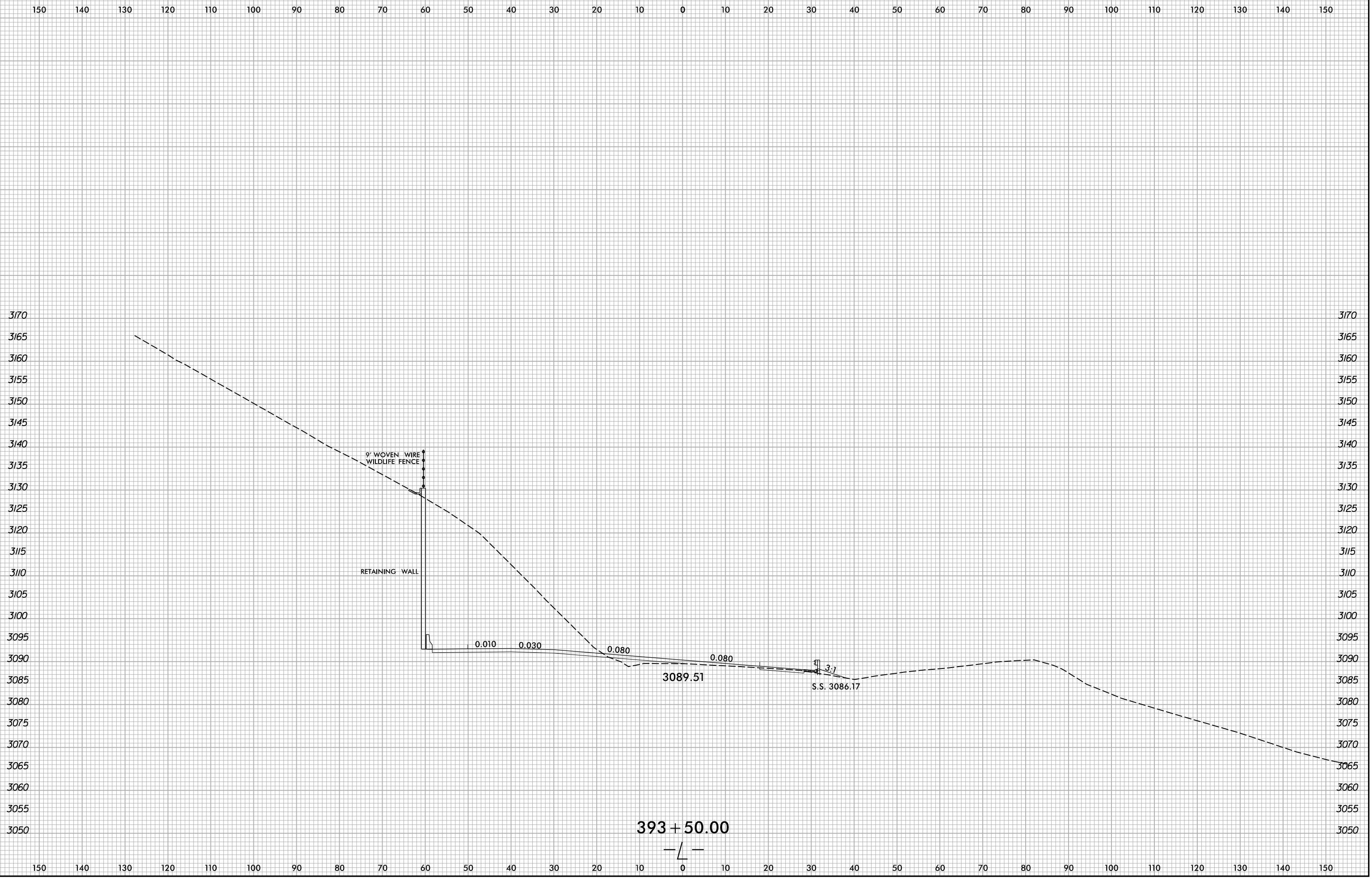
6/8/2022
 X:\N\001\A-0009CB\A-0009CB.Rdw...xp.L.dgn
 User:smelvr



6/8/2022 X:\NCDOT\A-0009CB\A-0009CB-R.dwg... User:smelvr

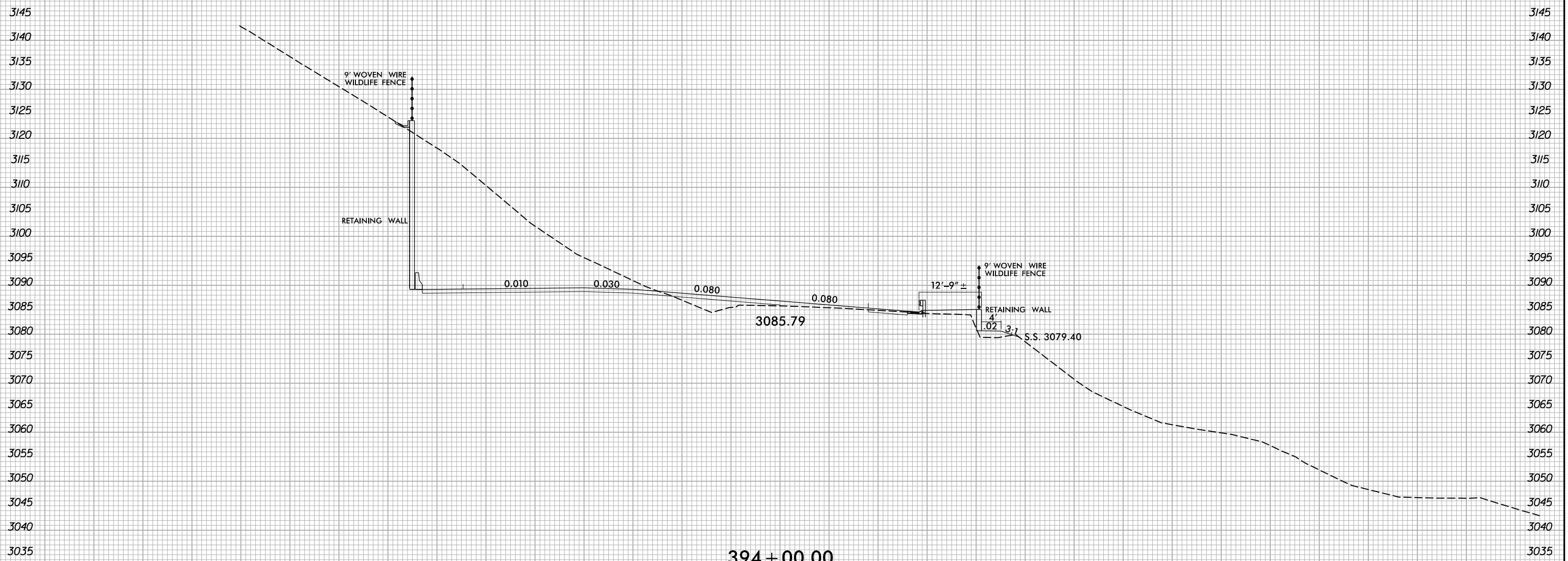


6/23/16



6/8/2022 X:\NCDOT\A-0009CB\A-0009CB-R.dwg User:smelvr

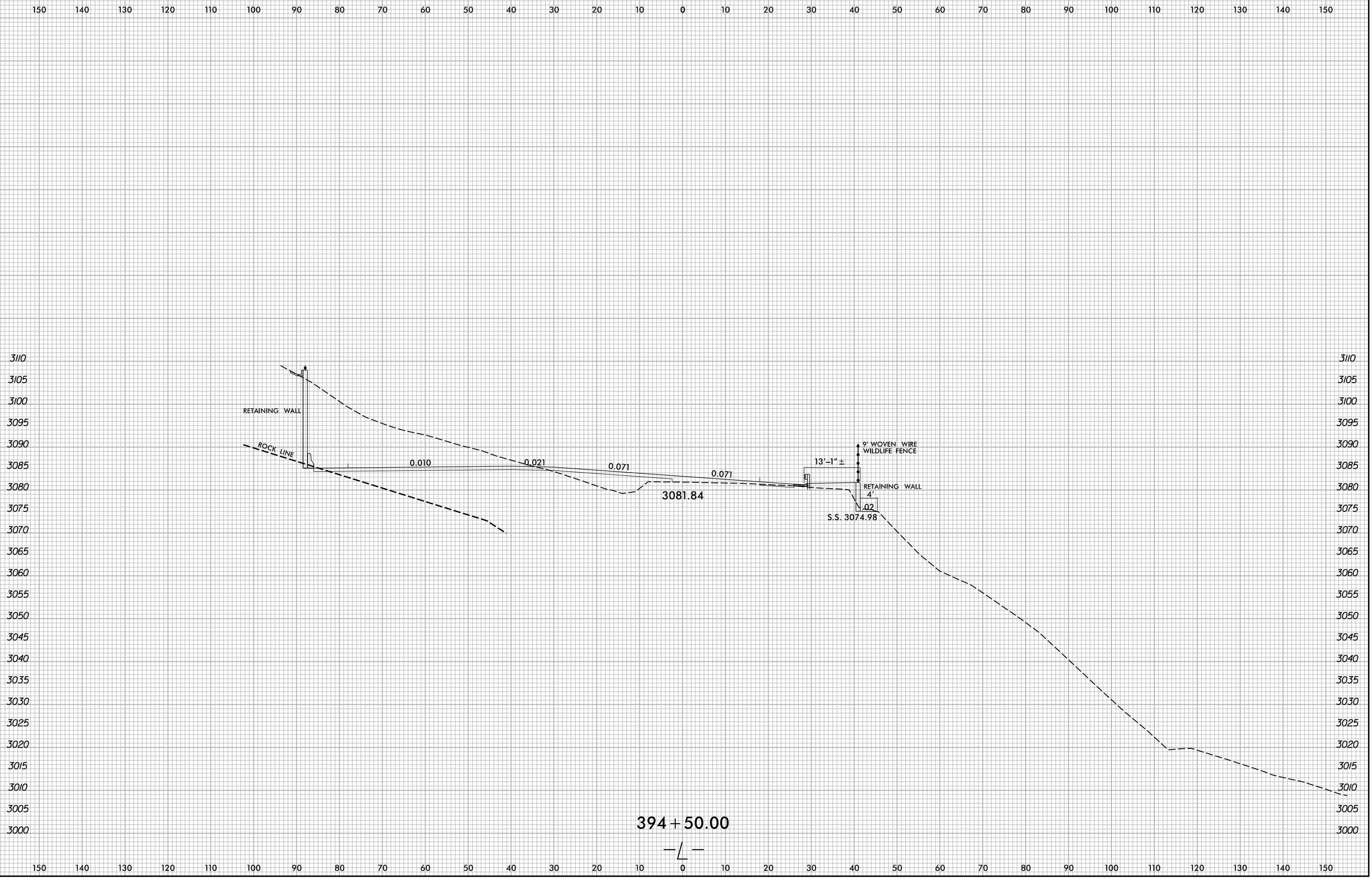
150 140 130 120 110 100 90 80 70 60 50 40 30 20 10 0 10 20 30 40 50 60 70 80 90 100 110 120 130 140 150



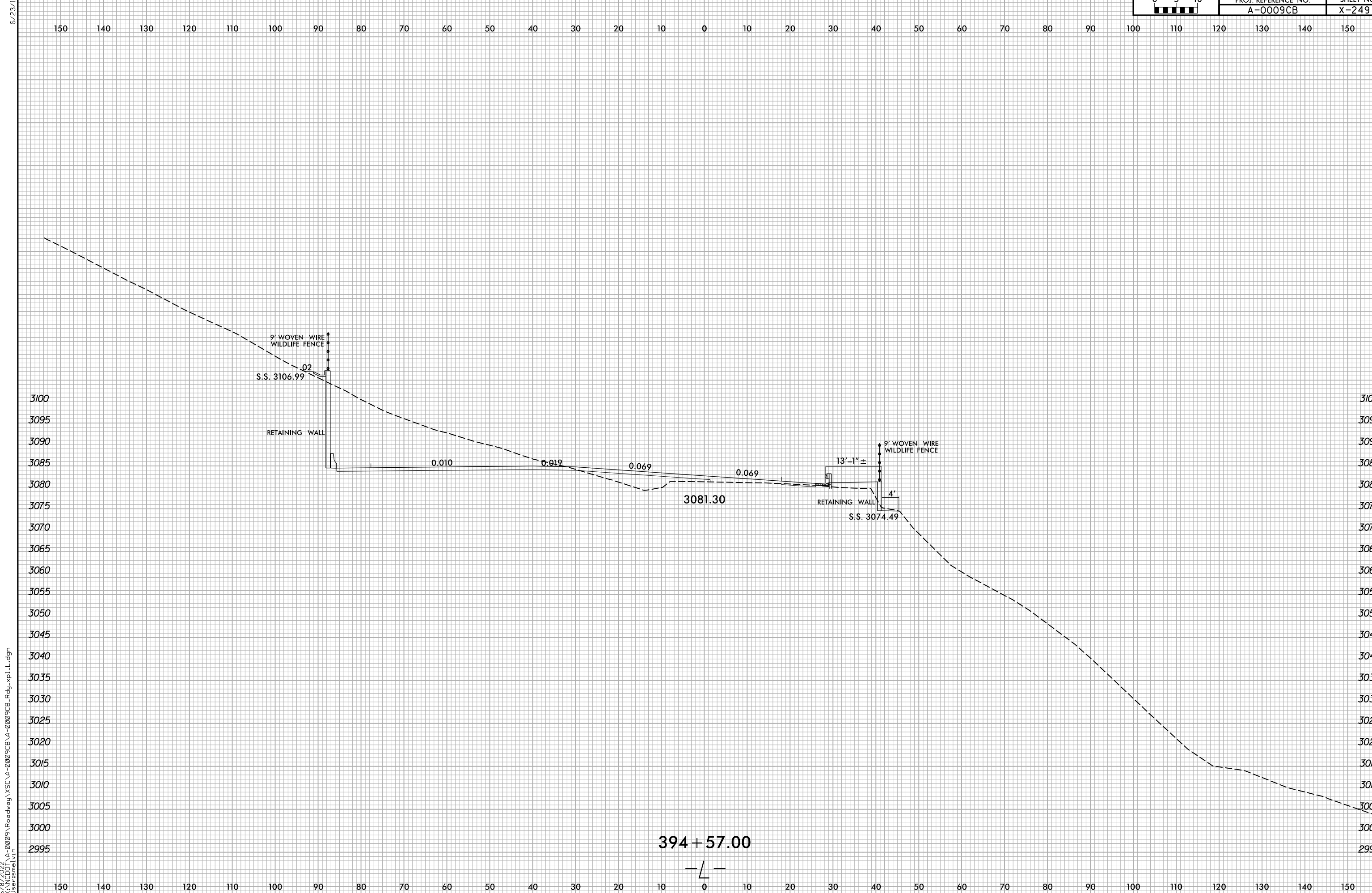
150 140 130 120 110 100 90 80 70 60 50 40 30 20 10 0 10 20 30 40 50 60 70 80 90 100 110 120 130 140 150

6/8/2022
X:\N\001\A-0009CB\A-0009CB-R.dwg
User:smelvr

6/23/16

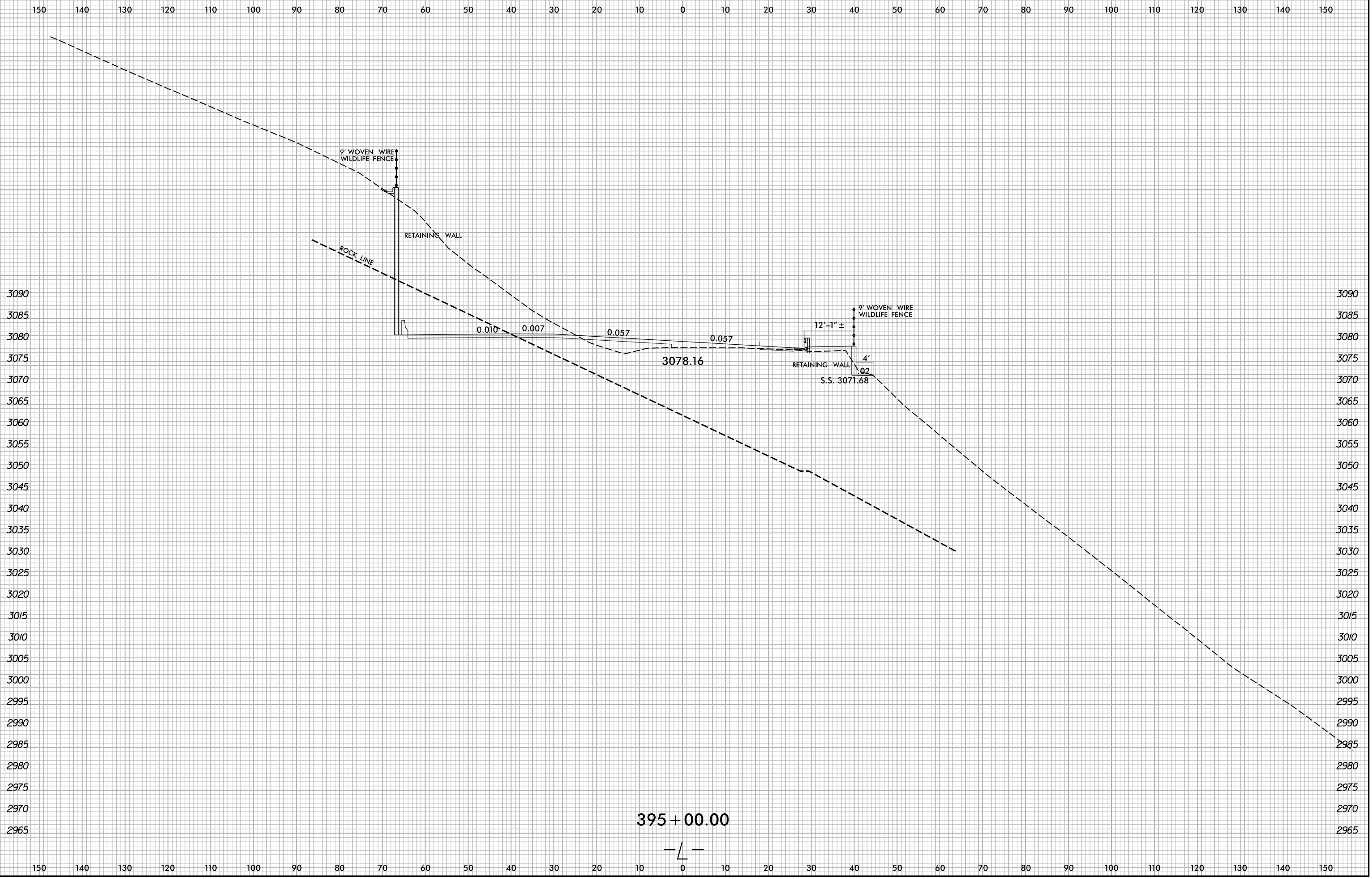


6/8/2022 X:\NG\001\A-0009CB\A-0009CB.Rdw...xp.L.dgn User:smelvr

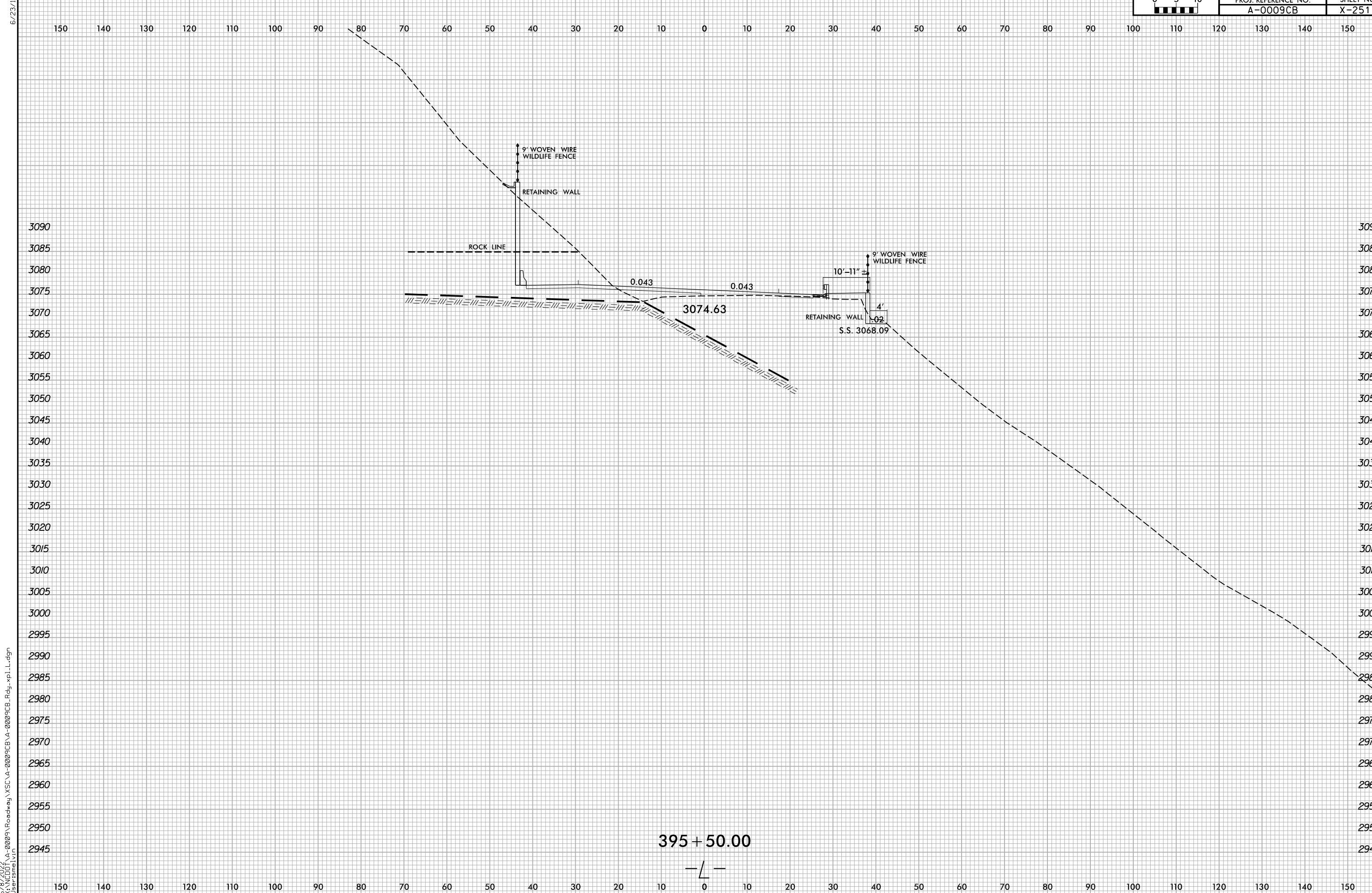


6/8/2022
X:\NCDOT\A-0009CB\A-0009CB-R.dwg
User:smelvr

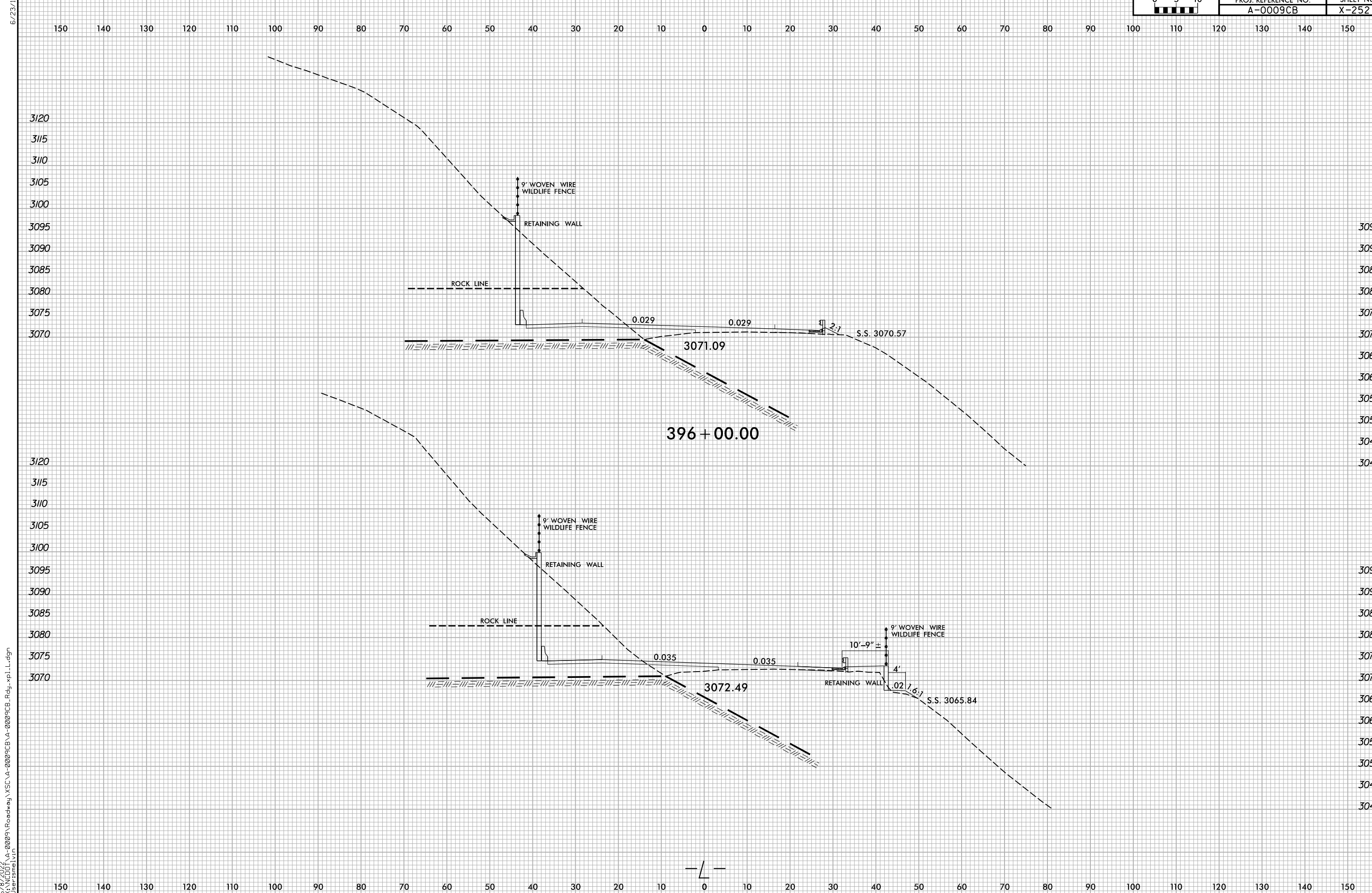
6/23/16



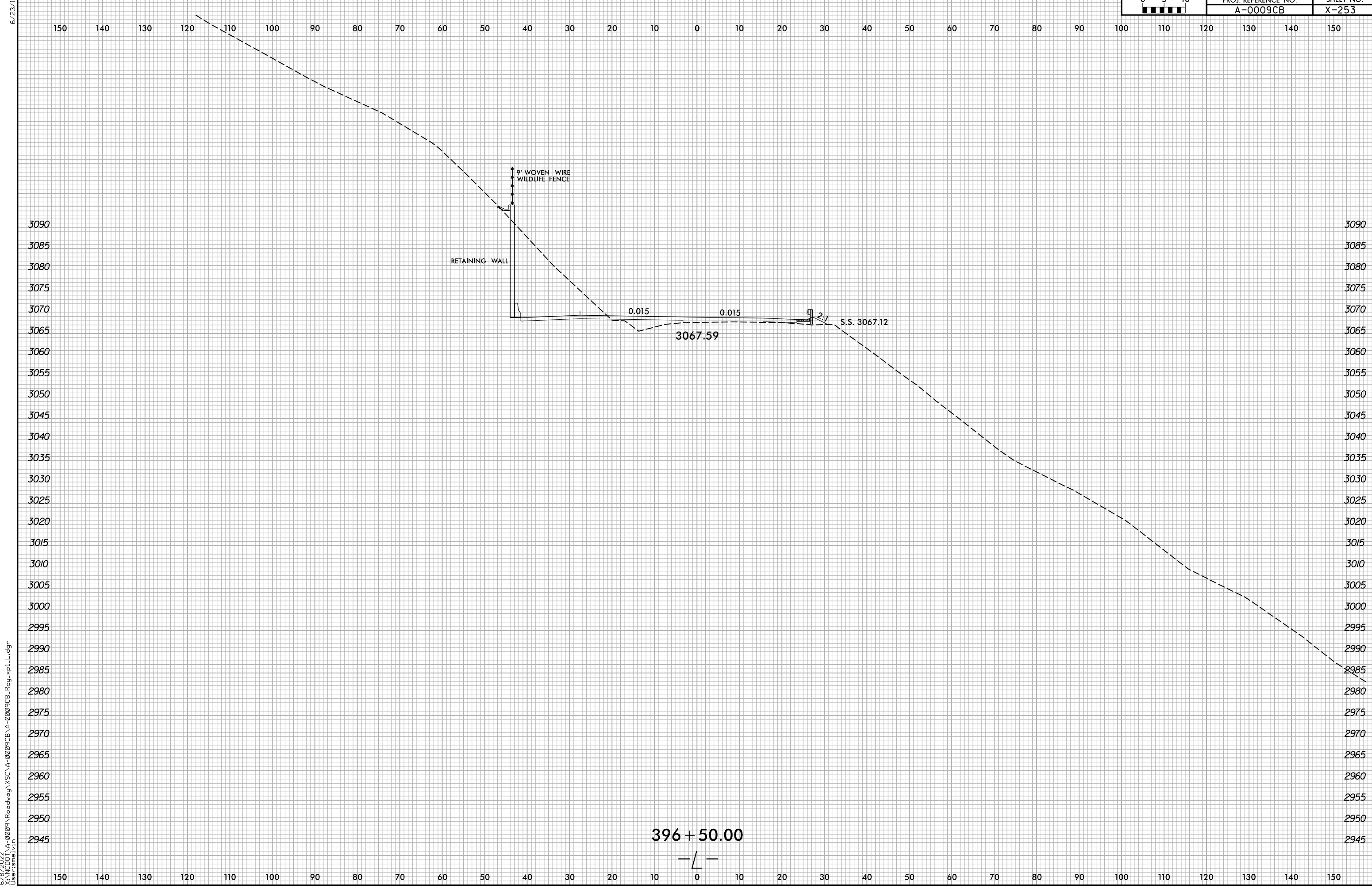
6/8/2022 X:\N\0001\A-0009CB\A-0009CB.Rdw...xp.L.dgn User:smelvr

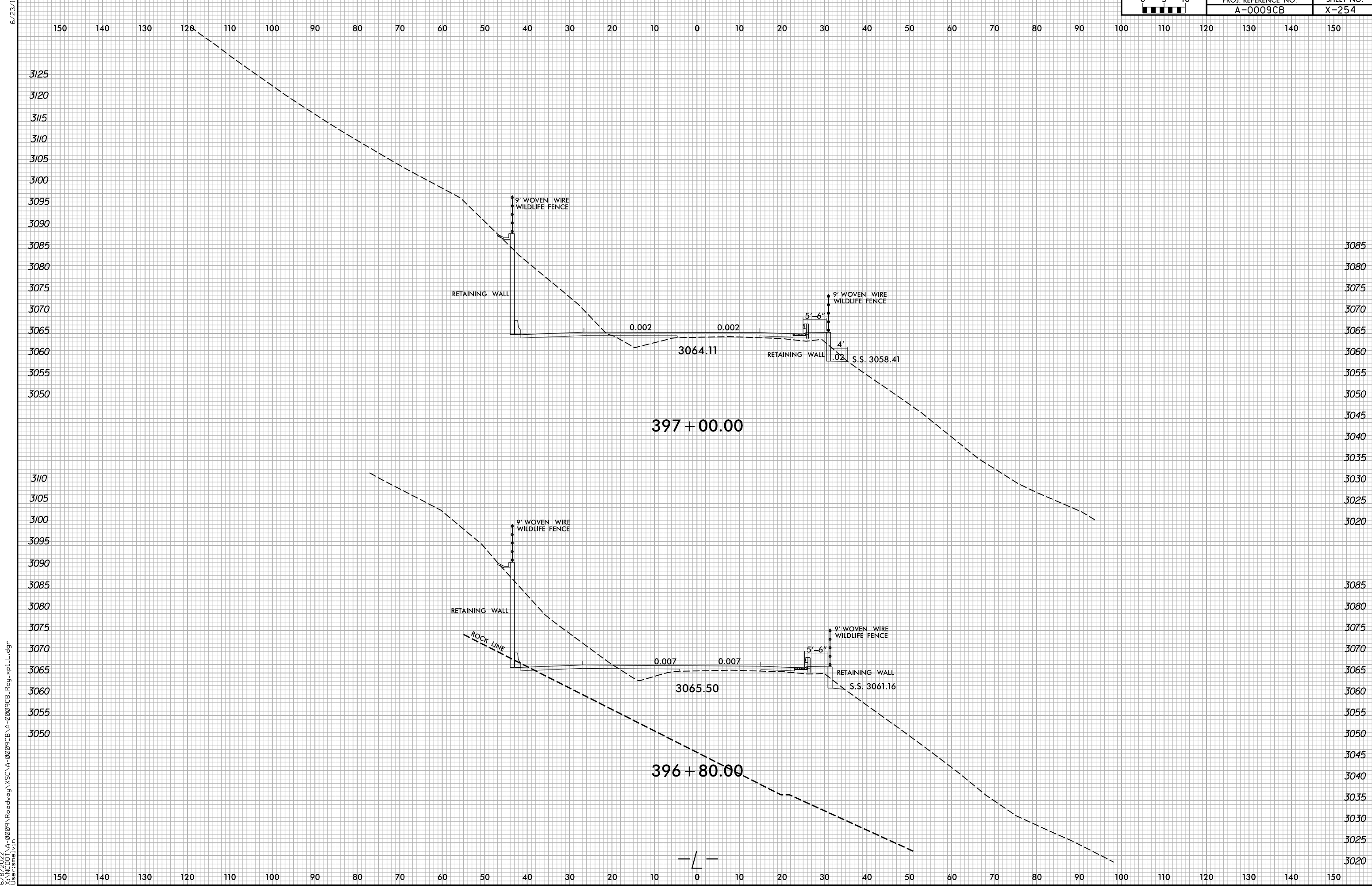


6/23/16
6/8/2022
X:\N\001\A-0009\Roadway\XSC\A-0009CB\A-0009CB.Rdw...xp.L.dgn
User:smelvr

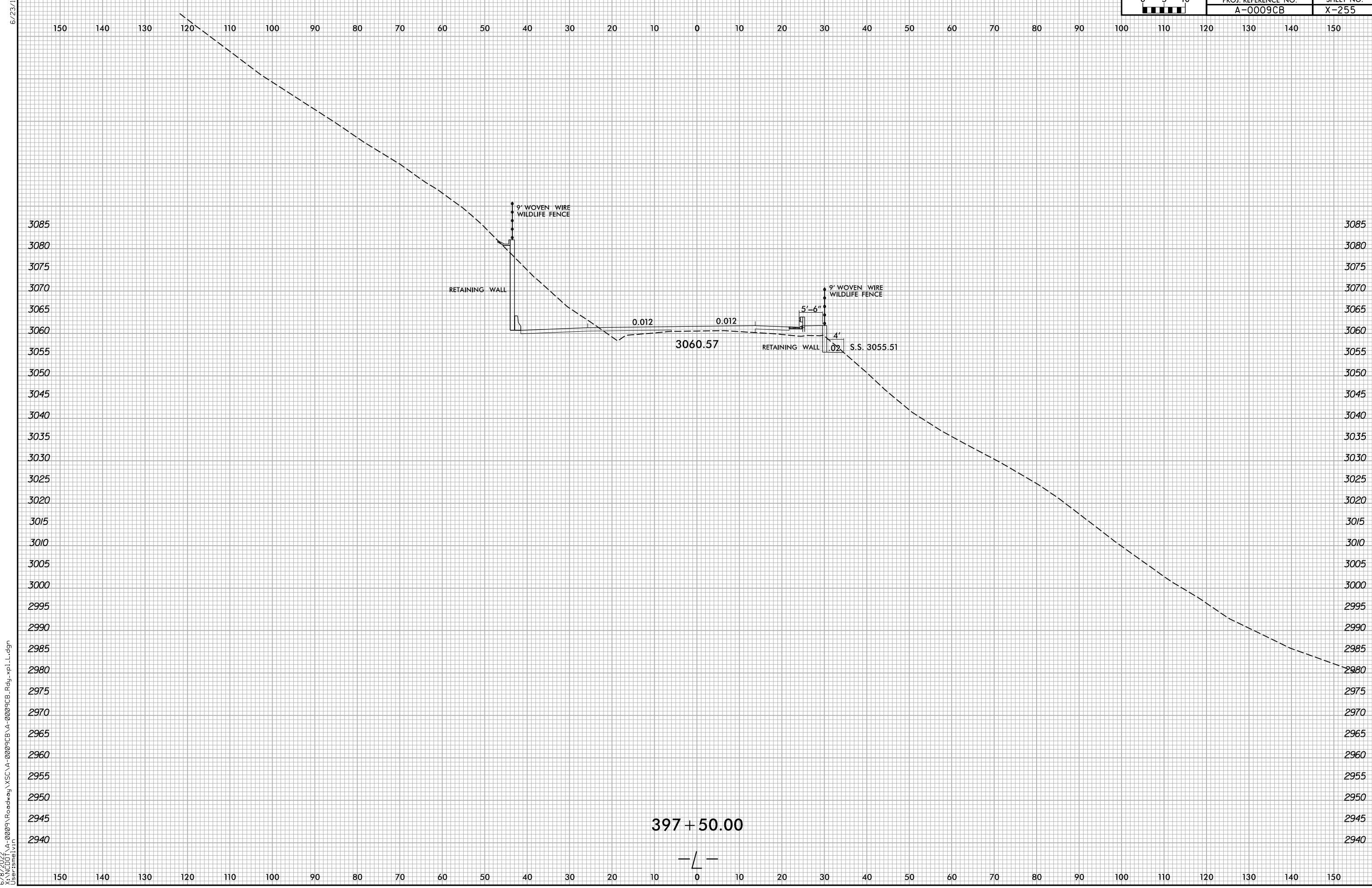


6/8/2022
X:\NGDOT\A-0009CB\A-0009CB-R.dwg
User:smelvr



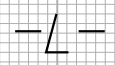


6/23/16
6/8/2022
X:\NGDOT\A-0009CB\A-0009CB-R.dwg
User:smelvr

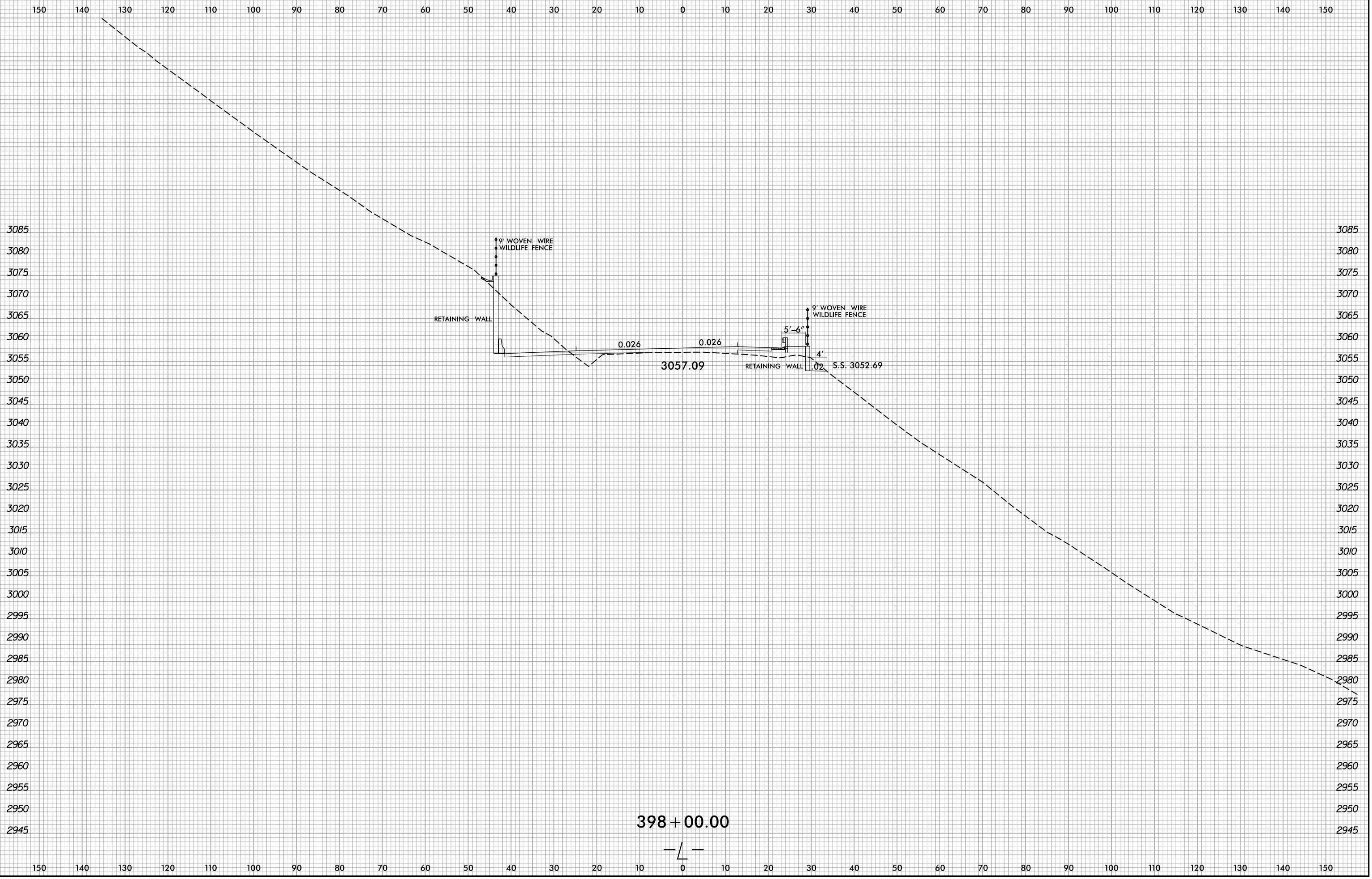


6/8/2022
 X:\N\001\A-0009CB\A-0009CB.Rdw...xp.L.dgn
 User:smelvr

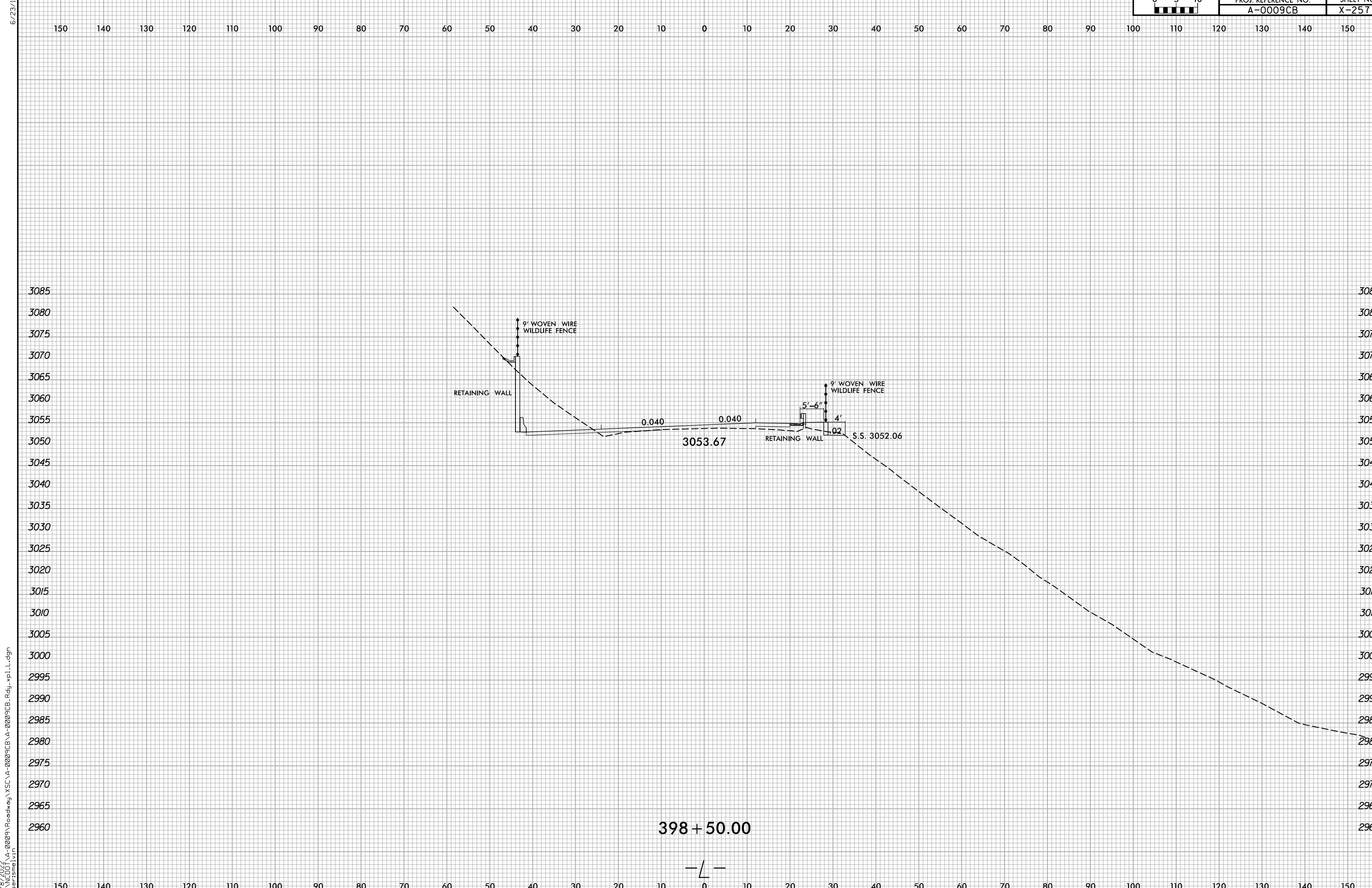
397 + 50.00



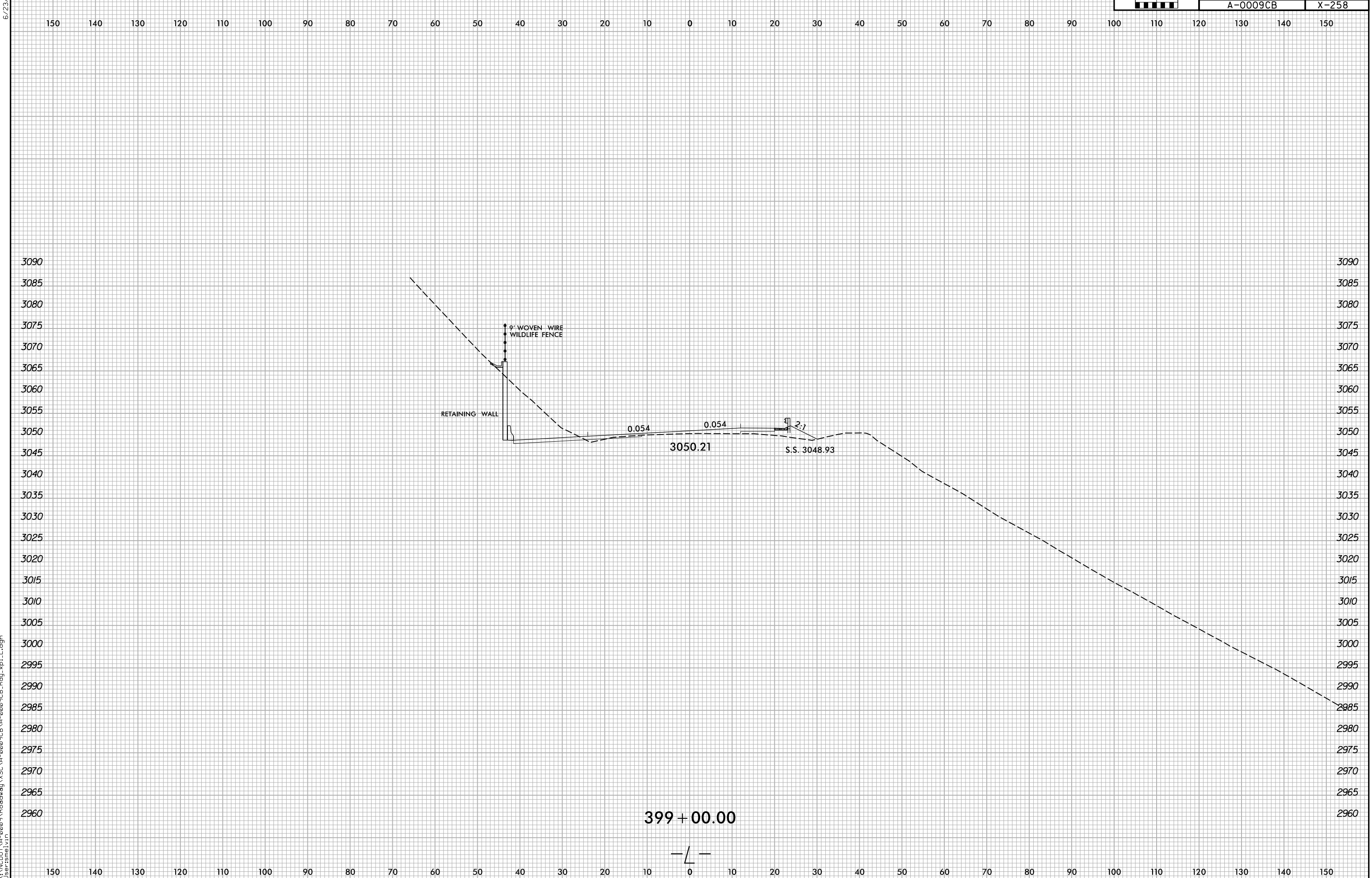
6/23/16



6/8/2022 X:\NGDOT\A-0009CB\A-0009CB-R.dwg User:smelvr



6/8/2022
 X:\NCDOT\A-0009CB\A-0009CB.Rdw...xp.L.dgn
 User:smelvr

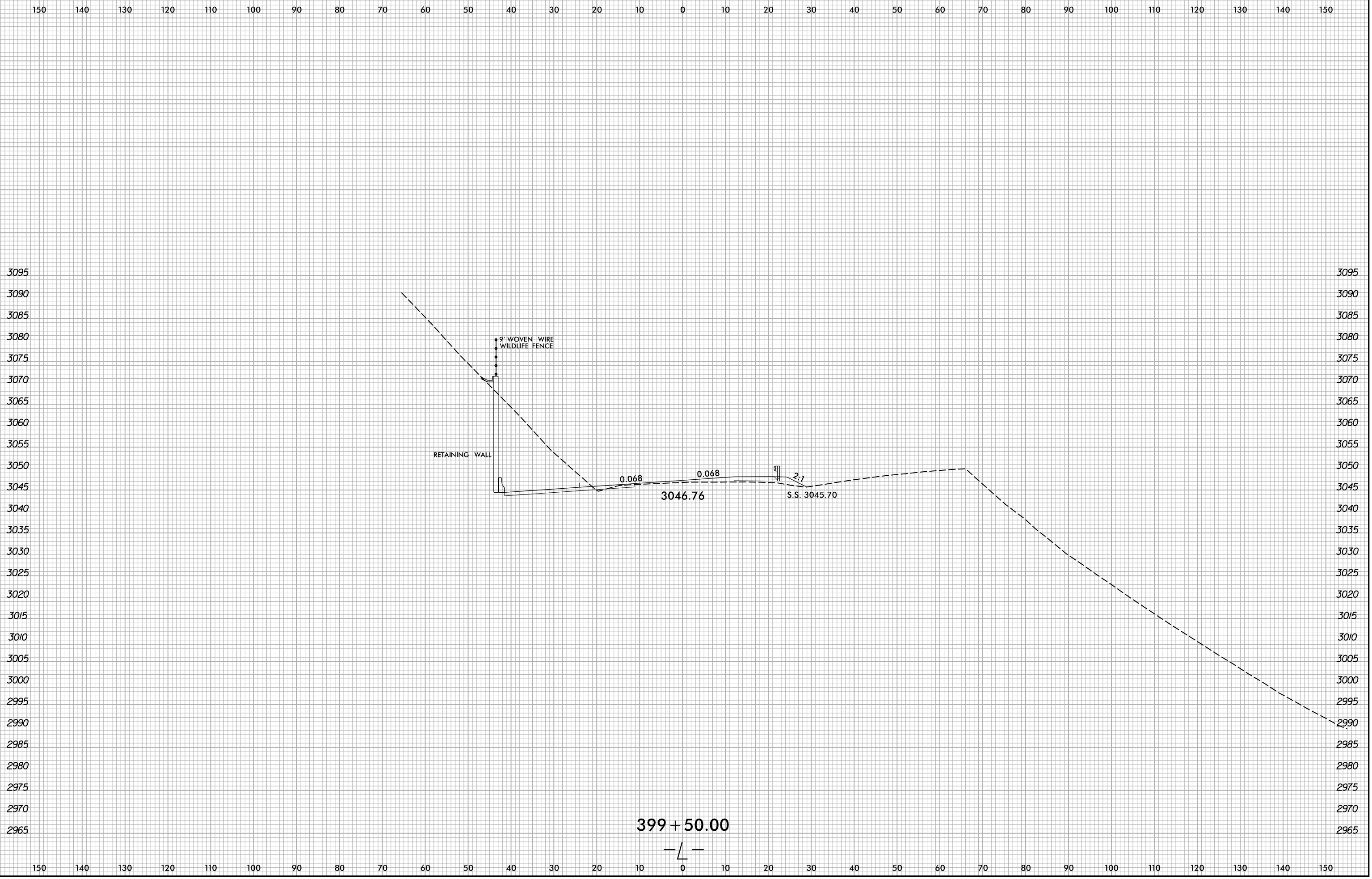


6/8/2022
 X:\N\001\A-0009\Roadway\XSC\A-0009CB-A-0009CB.Rdw...xp.L.dgn
 User:smelvr

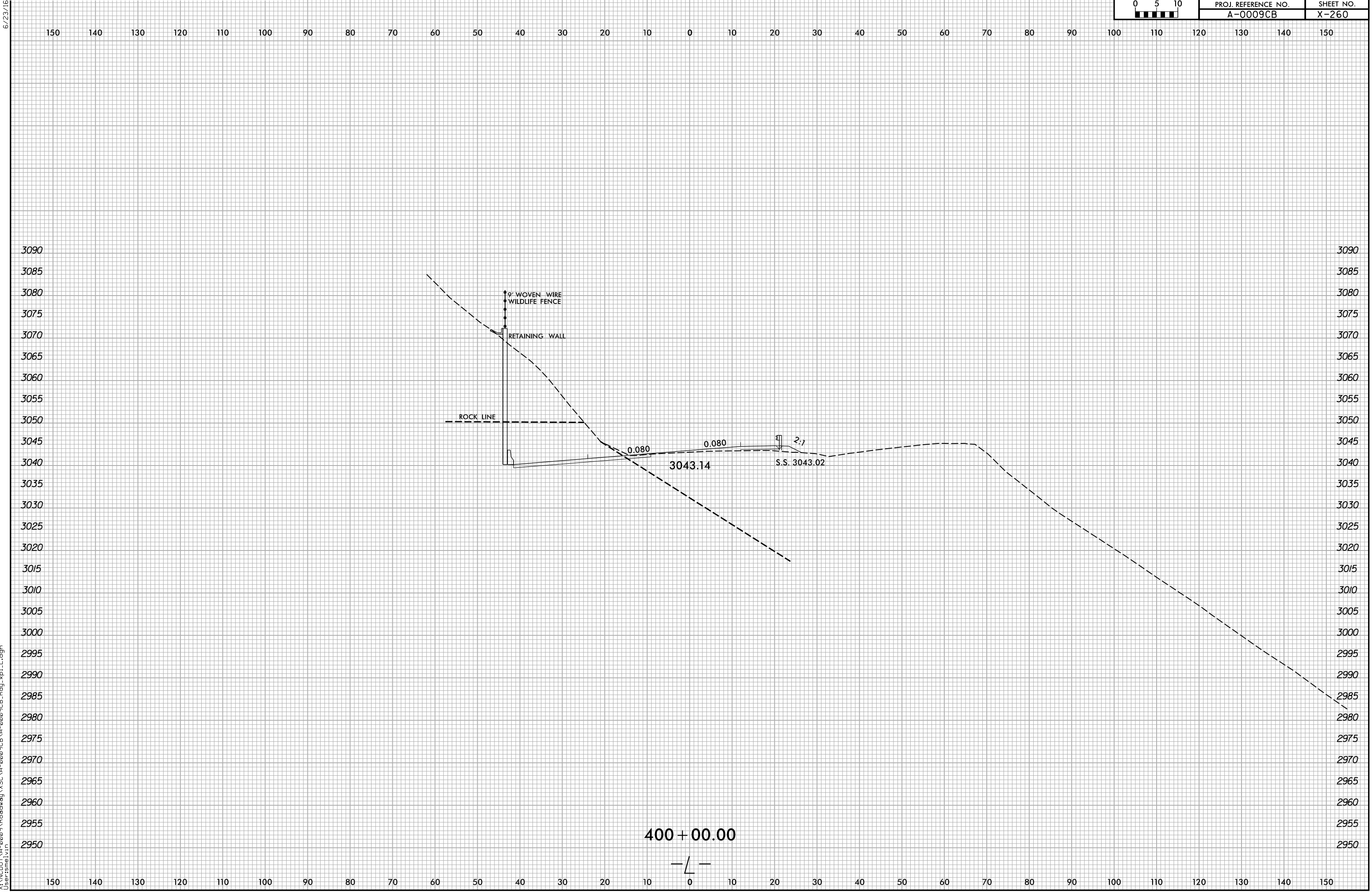
6/23/16

6/23/16

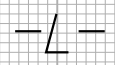
0 5 10	PROJ. REFERENCE NO.	SHEET NO.
	A-0009CB	X-259



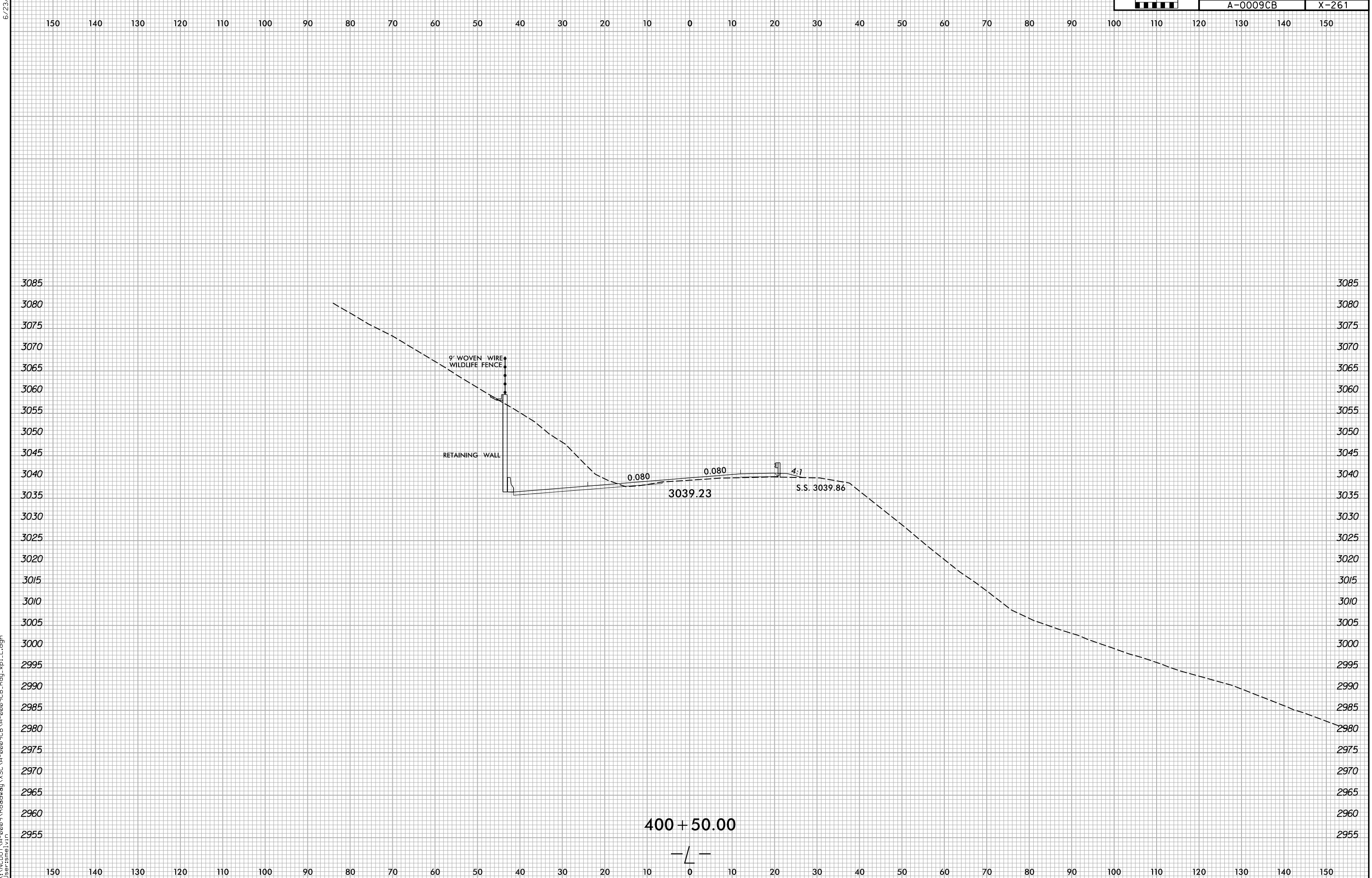
6/8/2022 X:\NCDOT\A-0009\Roadway\XSC\A-0009CB-A-0009CB.Rdw...xl.L.dgn User:smelvr



400 + 00.00



6/23/16
6/8/2022
X:\N\001\A-0009\Roadway\XSC\A-0009CB-A-0009CB.Rdw...xp.L.dgn
User:smelvr

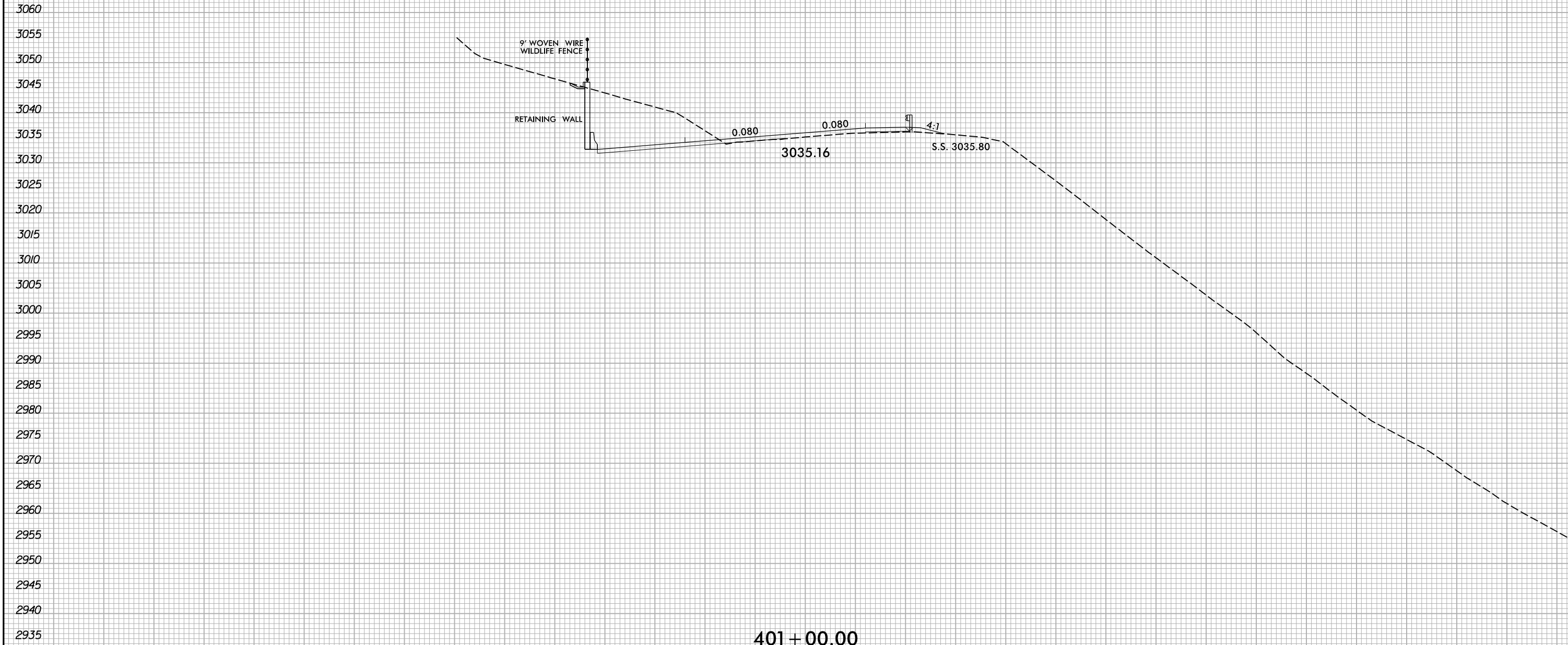


6/8/2022
 X:\N\001\A-0009\Roadway\XSC\A-0009CB-A-0009CB.Rdw...xp.L.dgn
 User:smelvr

6/23/16

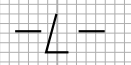
0 5 10	PROJ. REFERENCE NO.	SHEET NO.
	A-0009CB	X-262

150 140 130 120 110 100 90 80 70 60 50 40 30 20 10 0 10 20 30 40 50 60 70 80 90 100 110 120 130 140 150



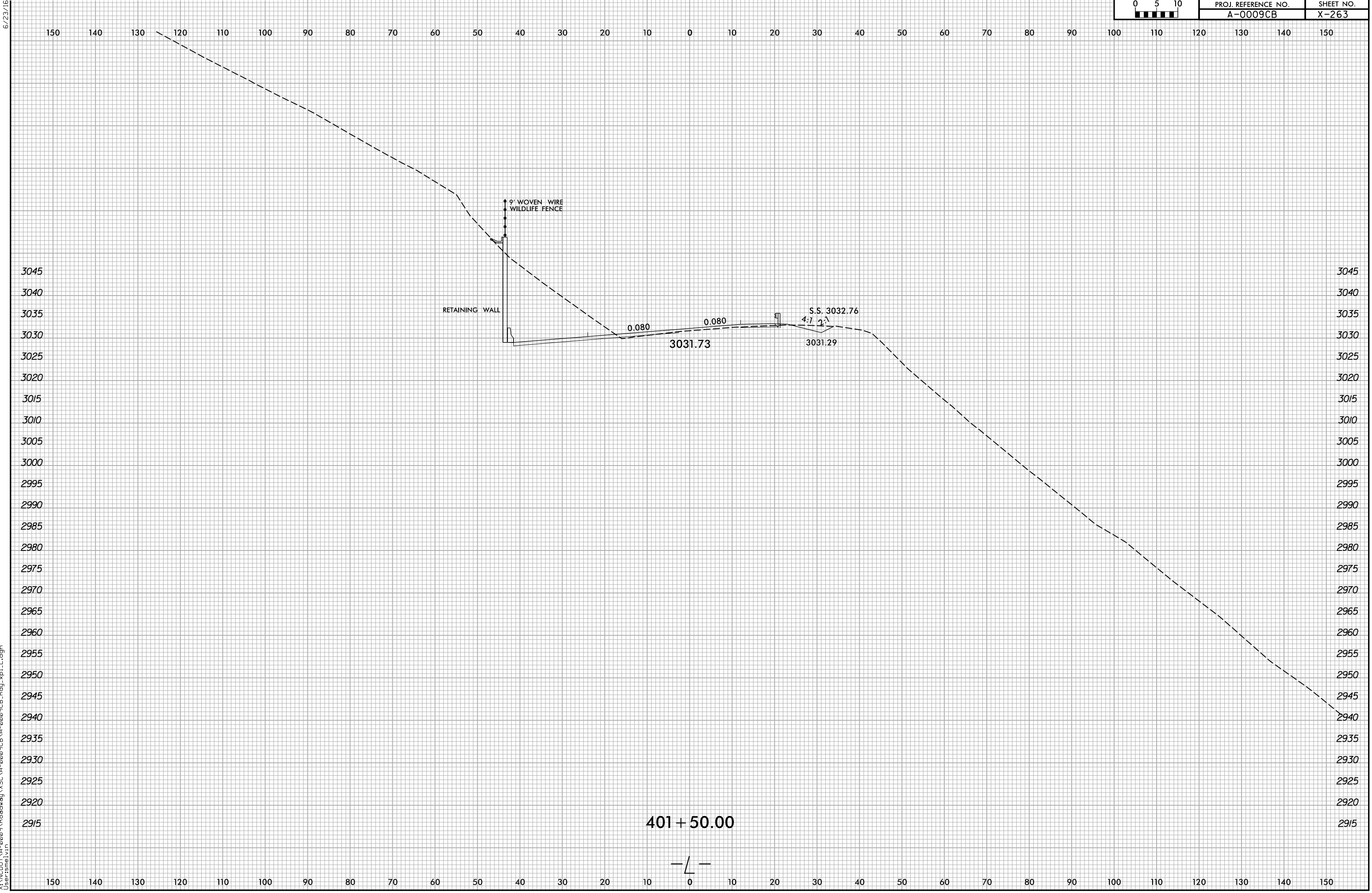
0.080 0.080 4:1 S.S. 3035.80 3035.16

401+00.00



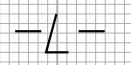
150 140 130 120 110 100 90 80 70 60 50 40 30 20 10 0 10 20 30 40 50 60 70 80 90 100 110 120 130 140 150

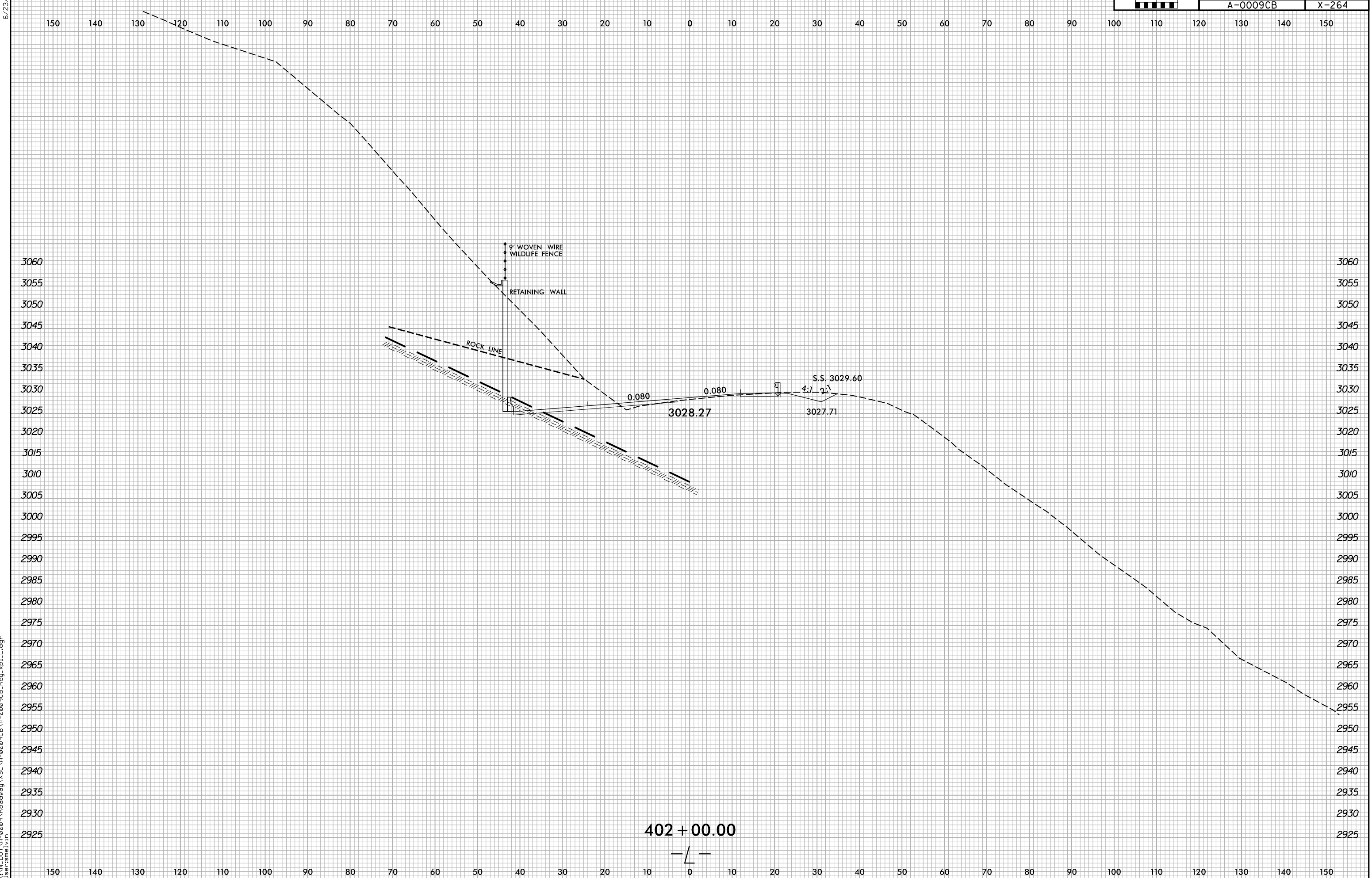
6/8/2022 X:\NCDOT\A-0009CB\A-0009CB.Rdw...xp.L.dgn User:smelvr



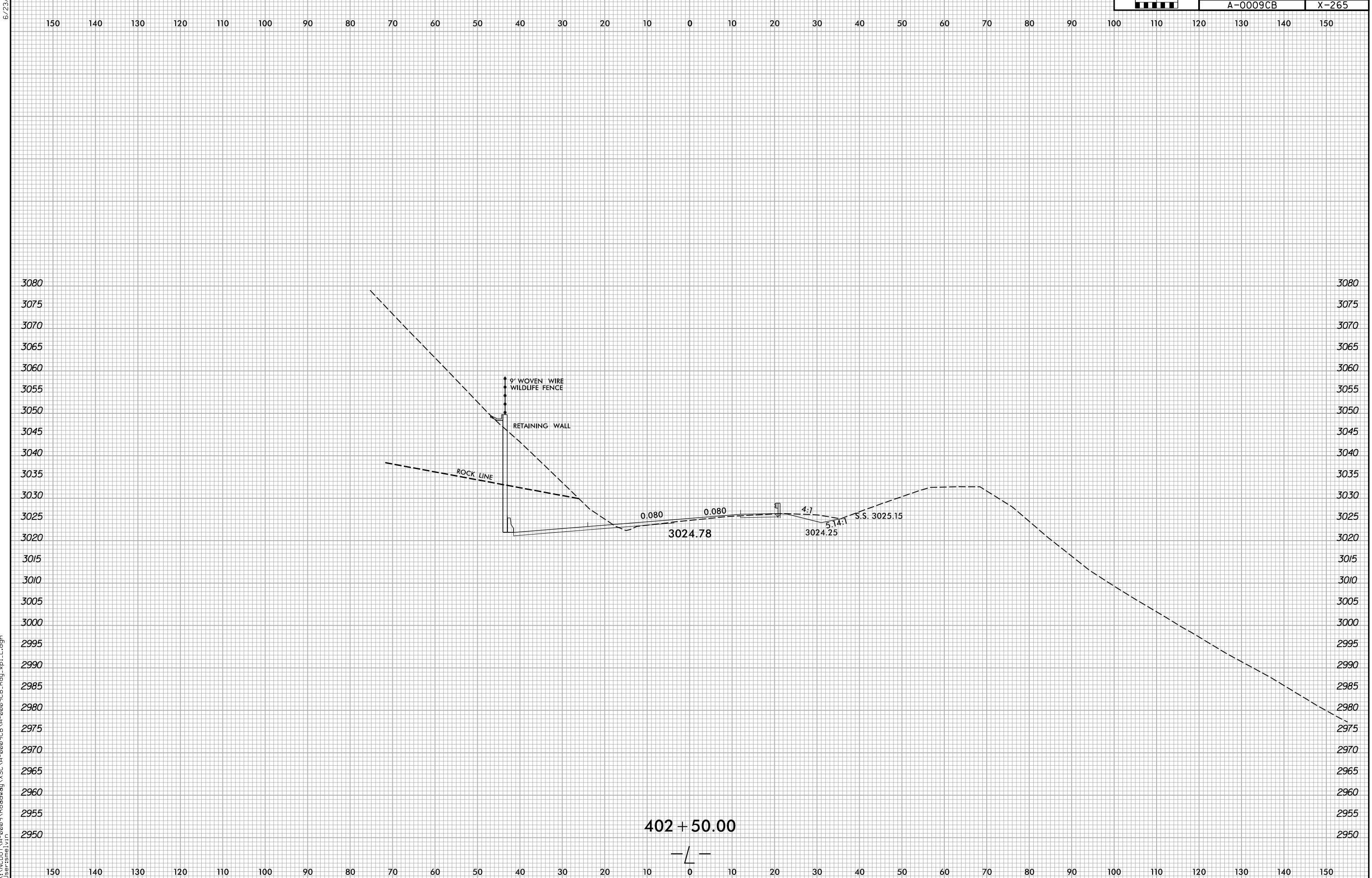
6/8/2022
 X:\N\001\A-0009CB\A-0009CB.Rdw...xp...L.dgn
 User:smelvr

401 + 50.00

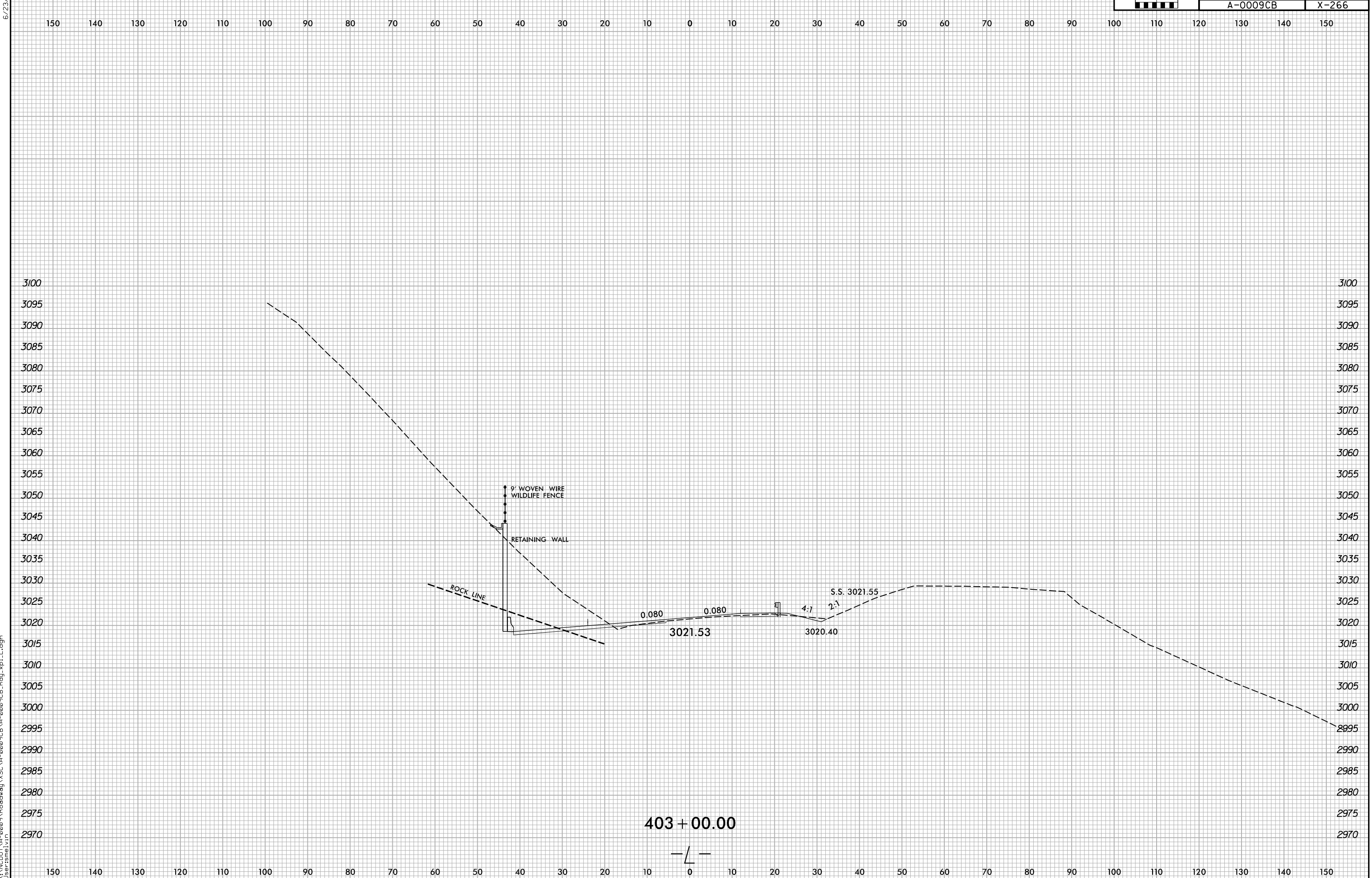




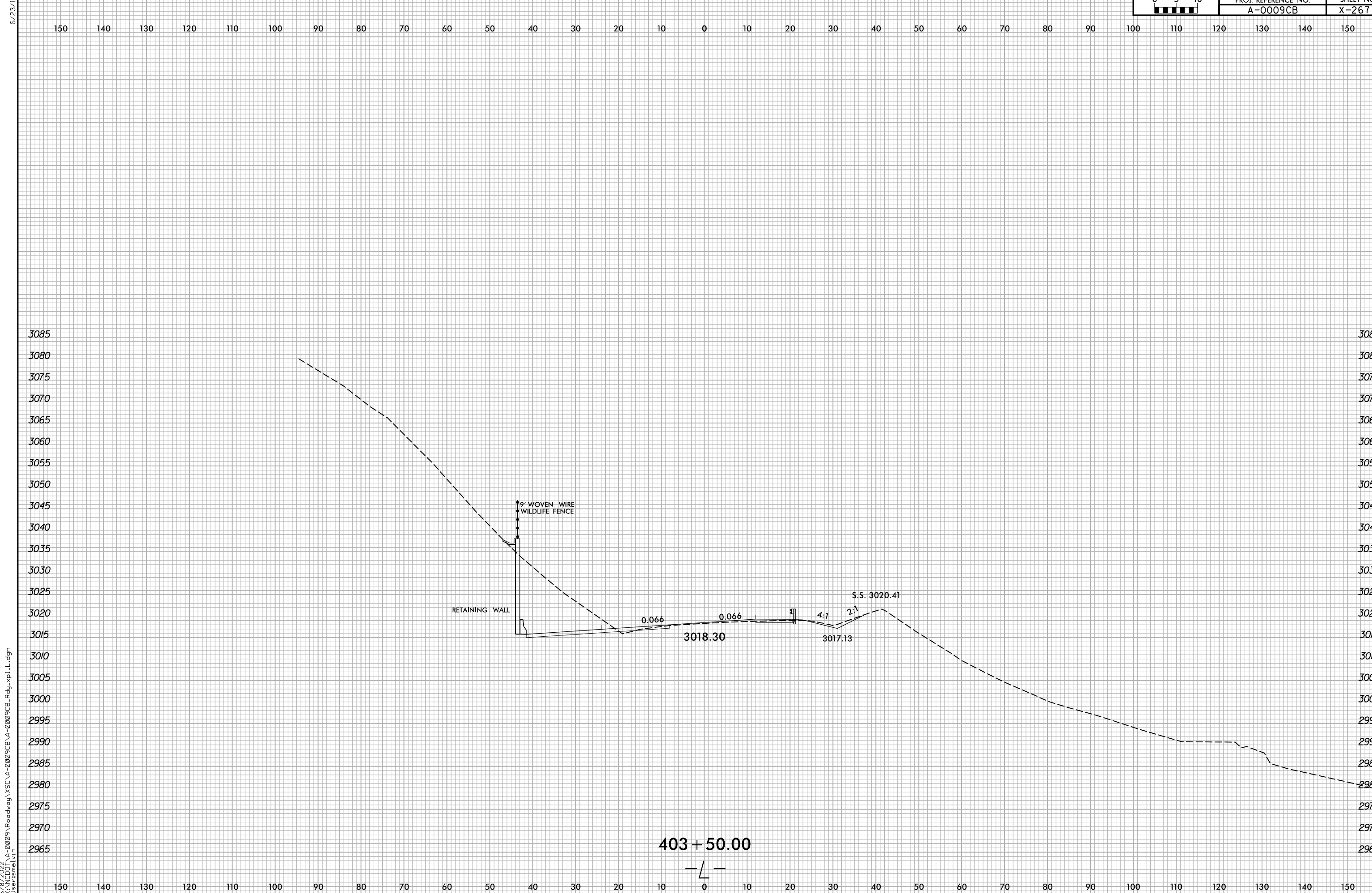
6/8/2022
X:\NGDOT\A-0009CB\A-0009CB\A-0009CB.Rdw...xl.L.dgn
User:smelvr



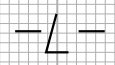
6/8/2022 X:\NGDOT\A-0009CB\A-0009CB-R.dwg... User:smelvr



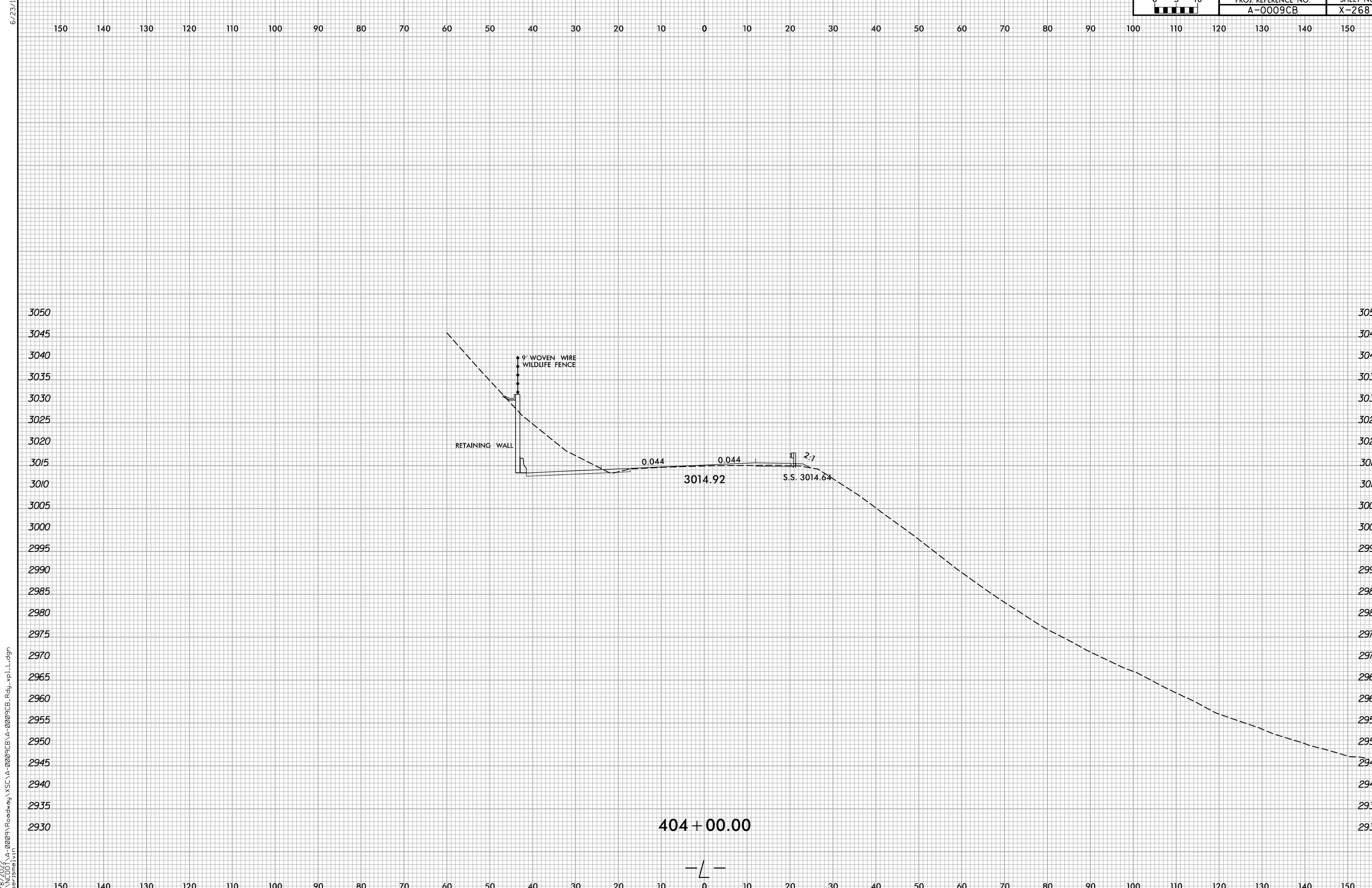
6/8/2022
 X:\N\001\A-0009CB\A-0009CB.Rdw\A-0009CB.L.dgn
 User:smelvr



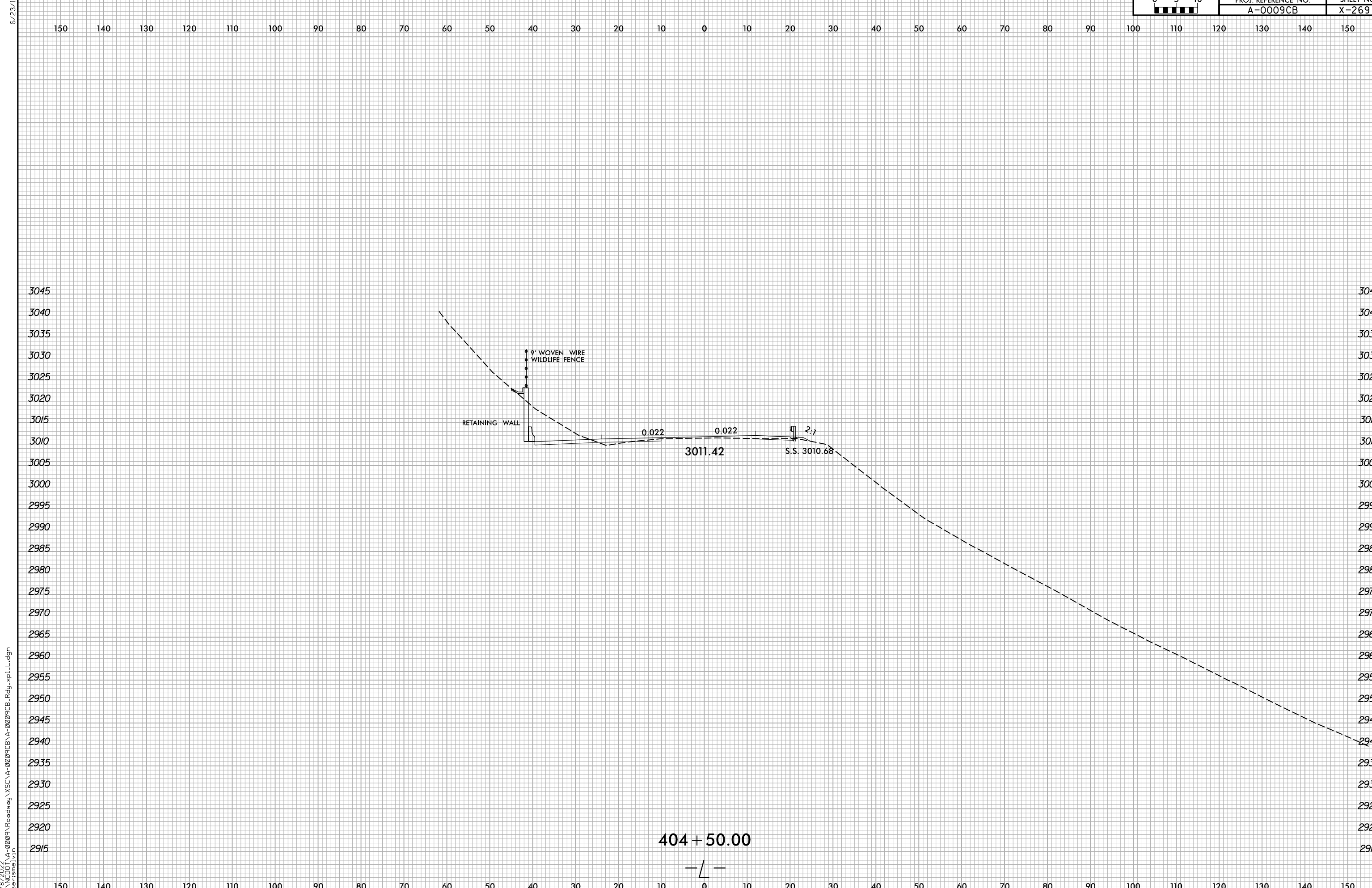
403 + 50.00



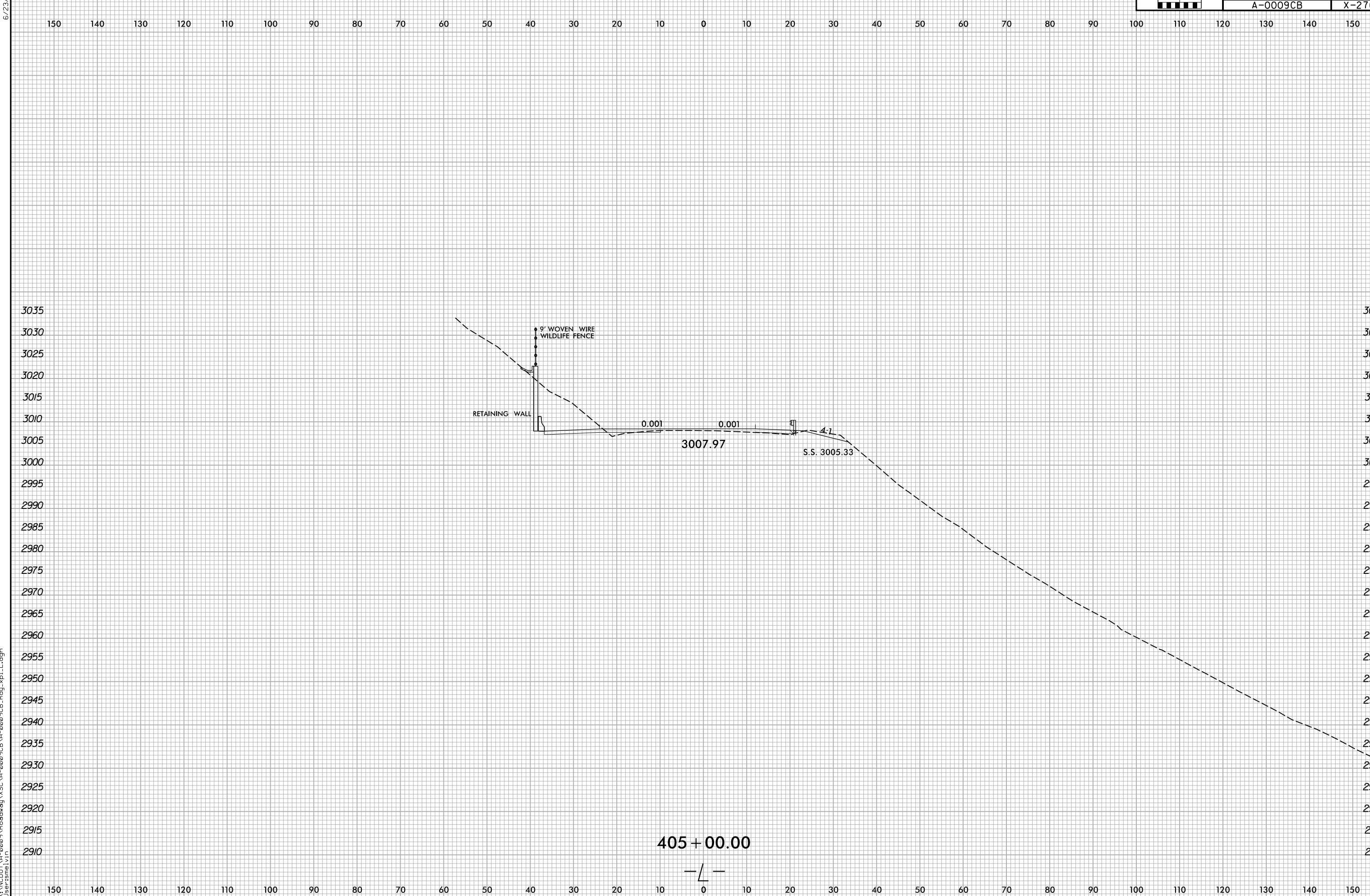
6/8/2022
X:\NCDOT\A-0009\Roadway\XSC\A-0009CB-A-0009CB.Rdw...xp.L.dgn
User:smelvr



6/8/2022
 X:\N\001\A-0009CB\A-0009CB.Rdw...xp.L.dgn
 User:smelvr



6/8/2022
 X:\NCDOT\A-0009CB\A-0009CB\A-0009CB.Rdw...xp...L.dgn
 User:smelvr



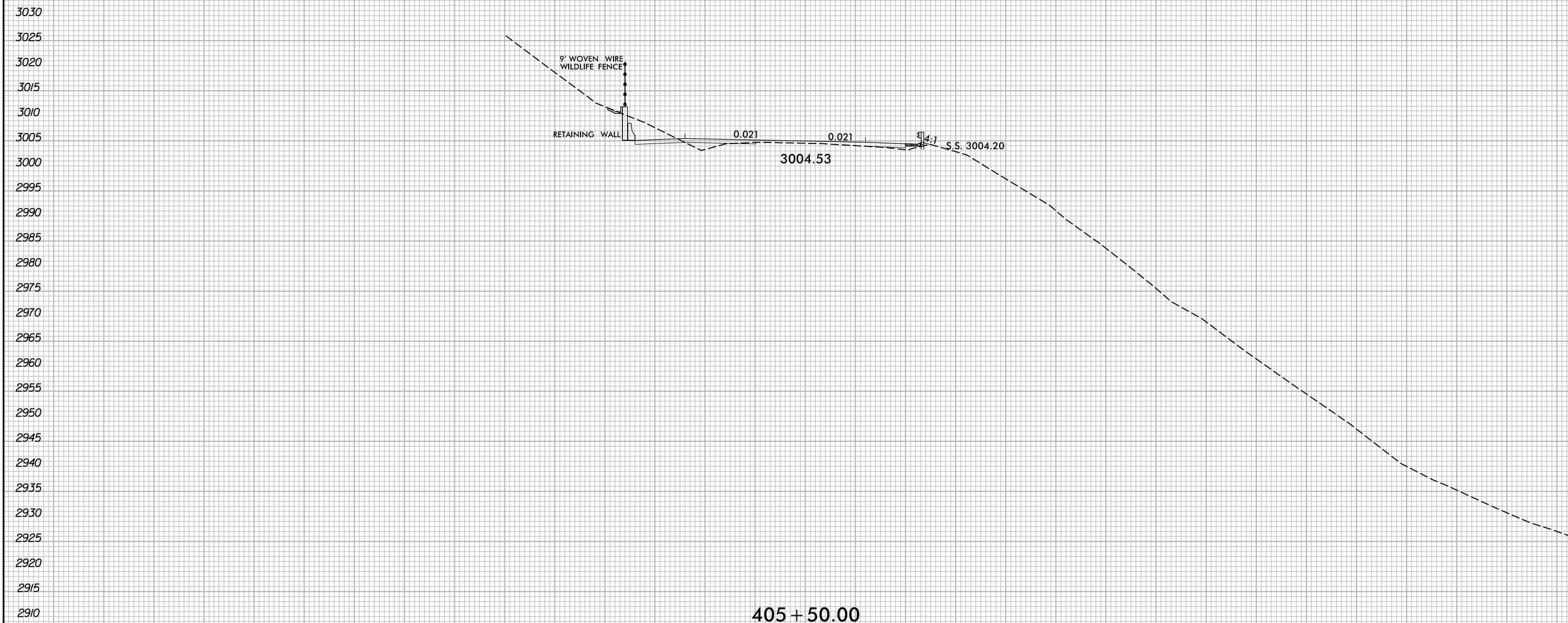
6/8/2022
 X:\NCDOT\A-0009\Roadway\XSC\A-0009CB-A-0009CB.Rdw...xp.L.dgn
 User:smelvr

6/23/16

6/23/16

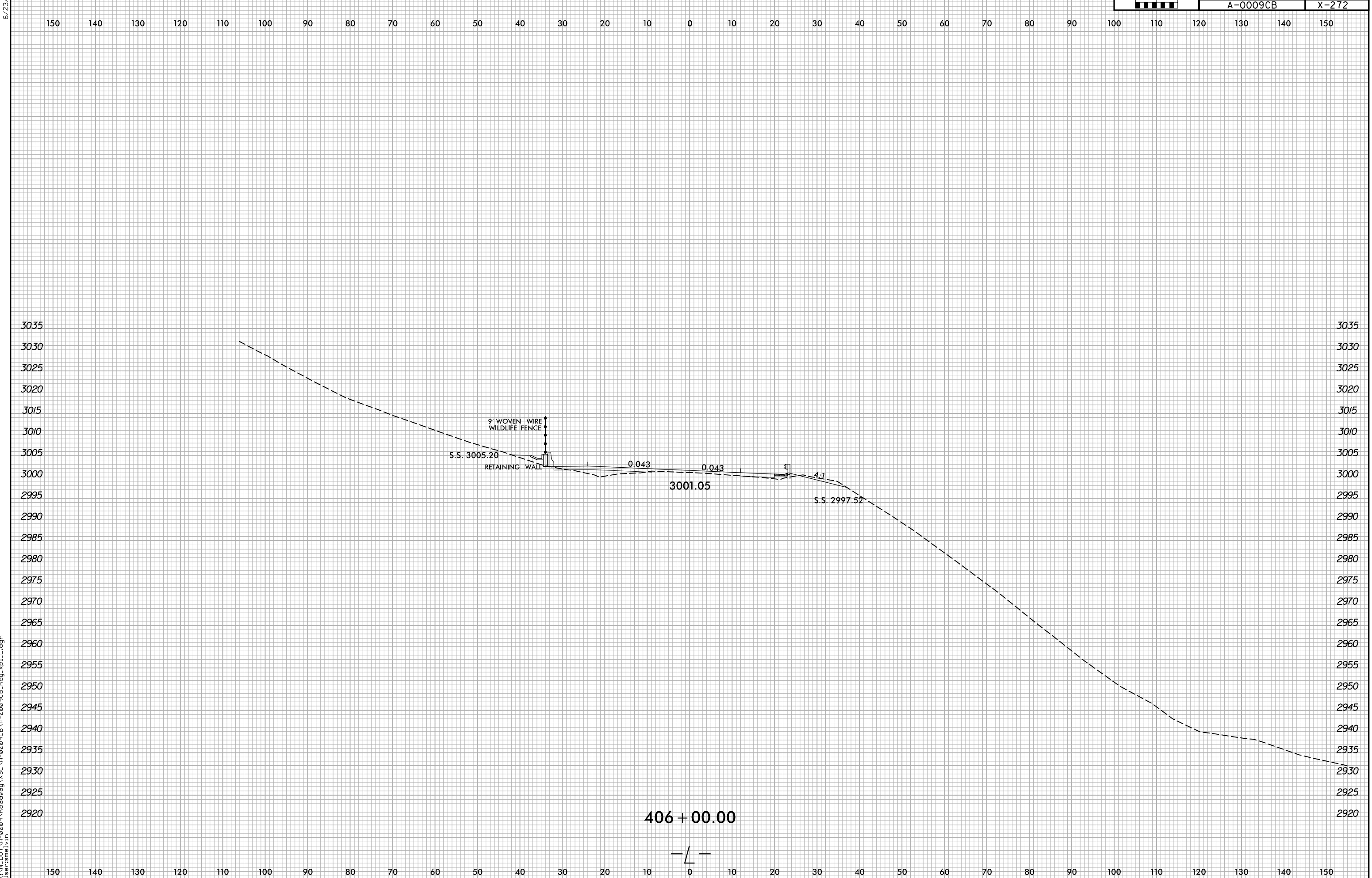
0 5 10	PROJ. REFERENCE NO.	SHEET NO.
	A-0009CB	X-271

150 140 130 120 110 100 90 80 70 60 50 40 30 20 10 0 10 20 30 40 50 60 70 80 90 100 110 120 130 140 150

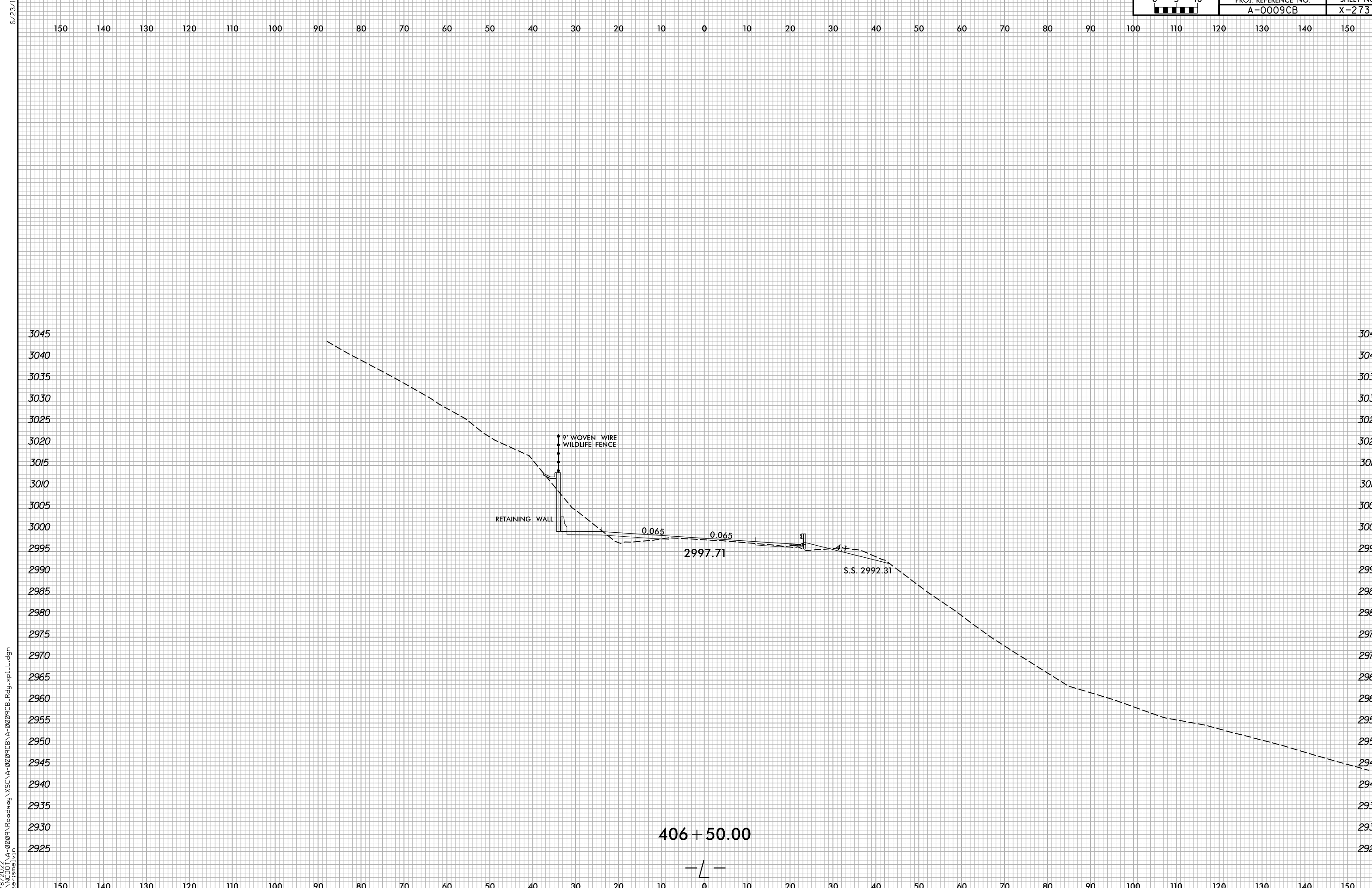


150 140 130 120 110 100 90 80 70 60 50 40 30 20 10 0 10 20 30 40 50 60 70 80 90 100 110 120 130 140 150

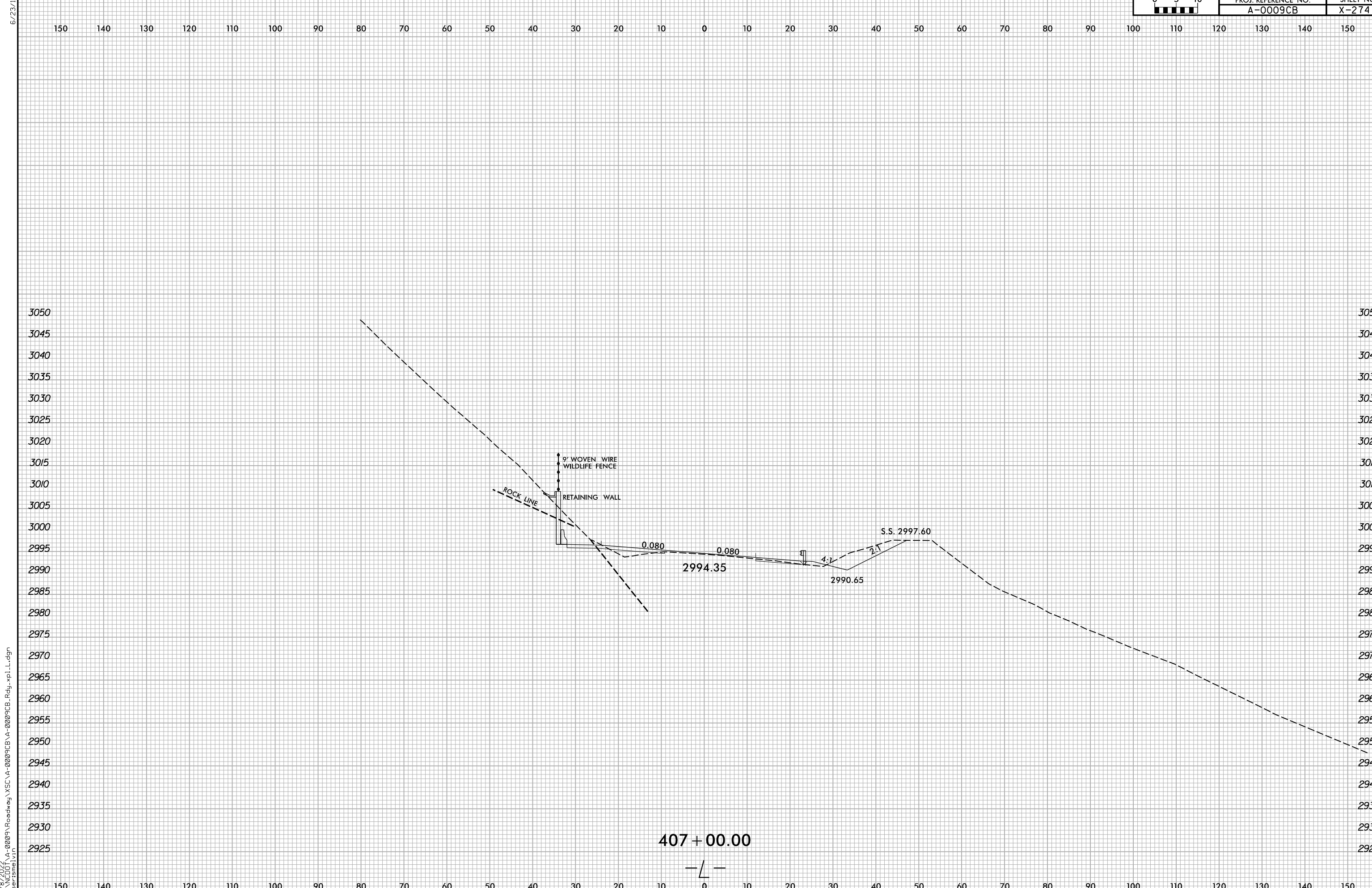
6/8/2022 X:\NCDOT\A-0009CB\A-0009CB-R.dwg User:smelvr



6/8/2022
 X:\NCDOT\A-0009\Roadway\XSC\A-0009CB\A-0009CB.Rdy...pl.L.dgn
 User:smelvr

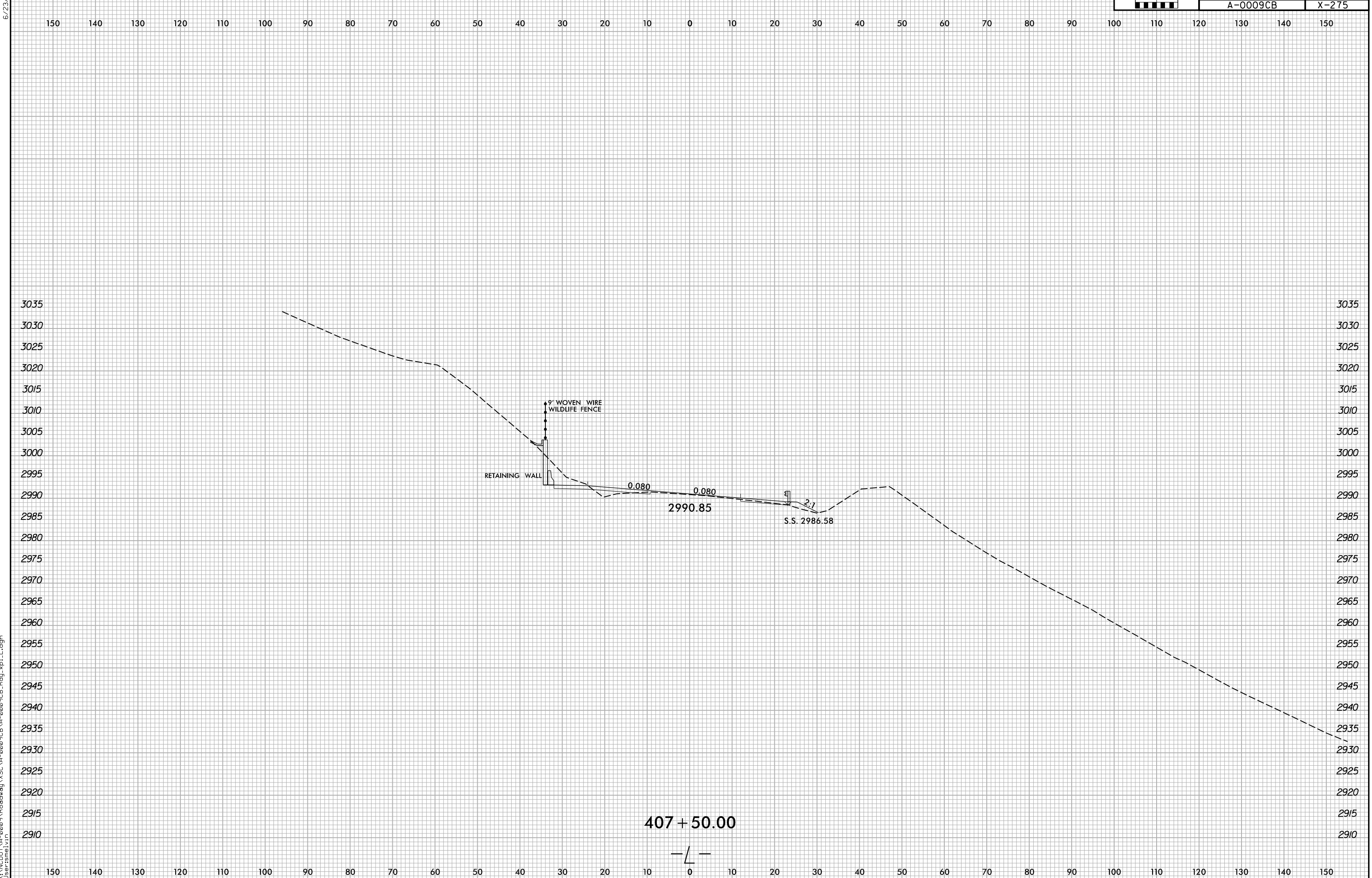


6/8/2022
 X:\N\001\A-0009CB\A-0009CB.Rdw\A-0009CB.L.dgn
 User:smelvr

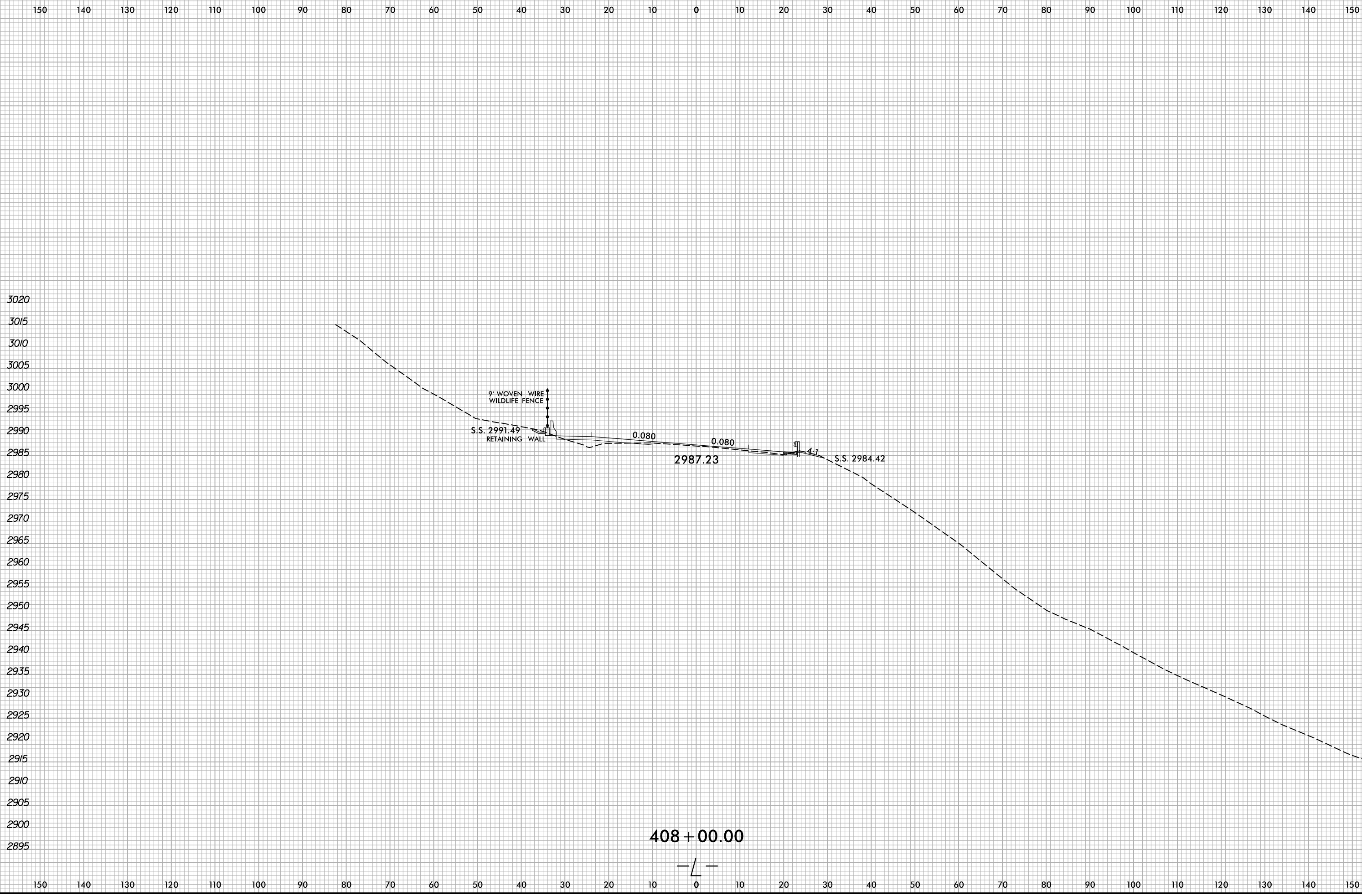


6/8/2022
 X:\NCDOT\A-0009\Roadway\XSC\A-0009CB-A-0009CB.Rdw...xp.L.dgn
 User:smelvin

6/23/16

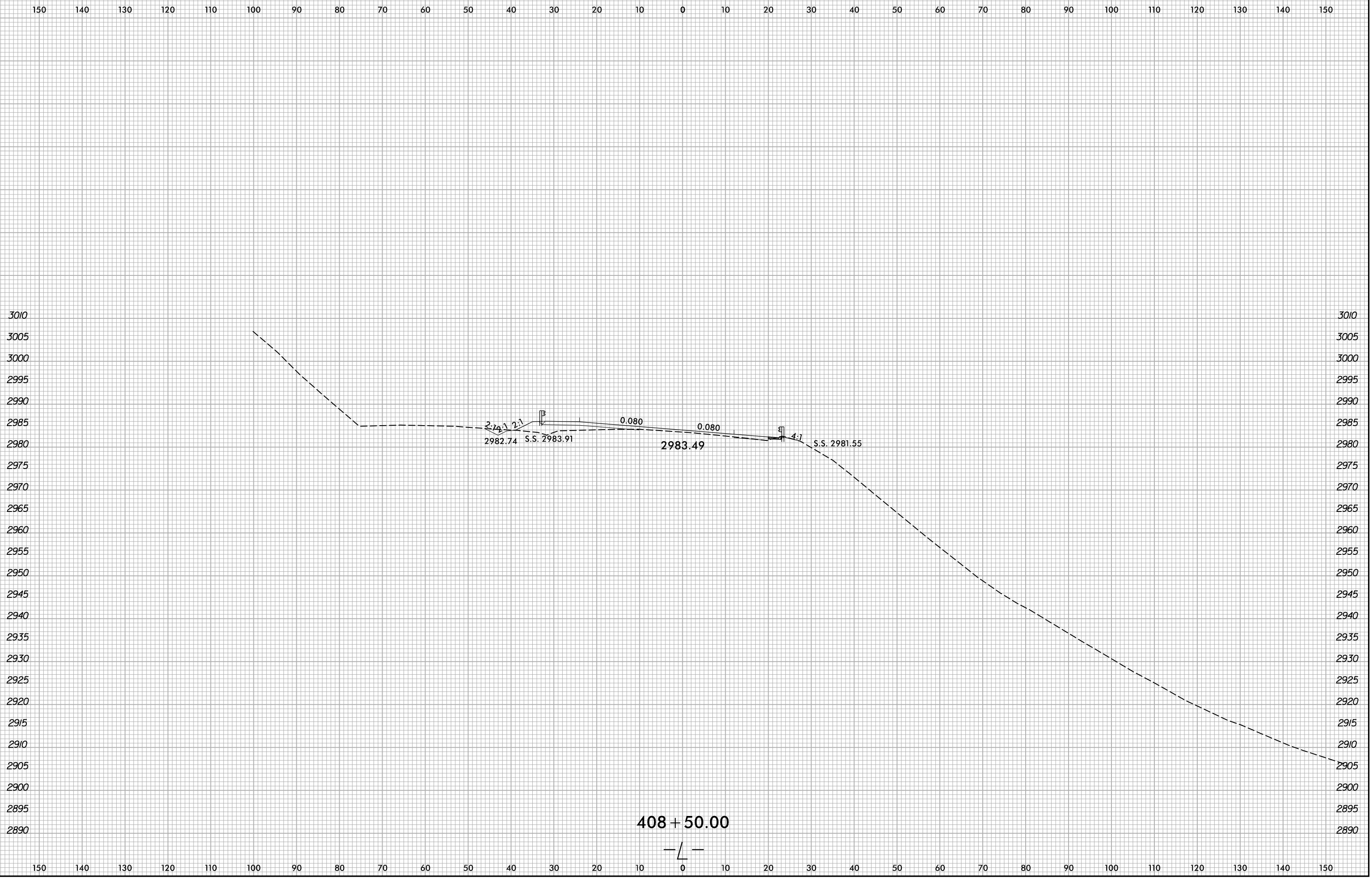


6/8/2022
 X:\NCDOT\A-0009CB\A-0009CB-R.dwg
 User:smelvr

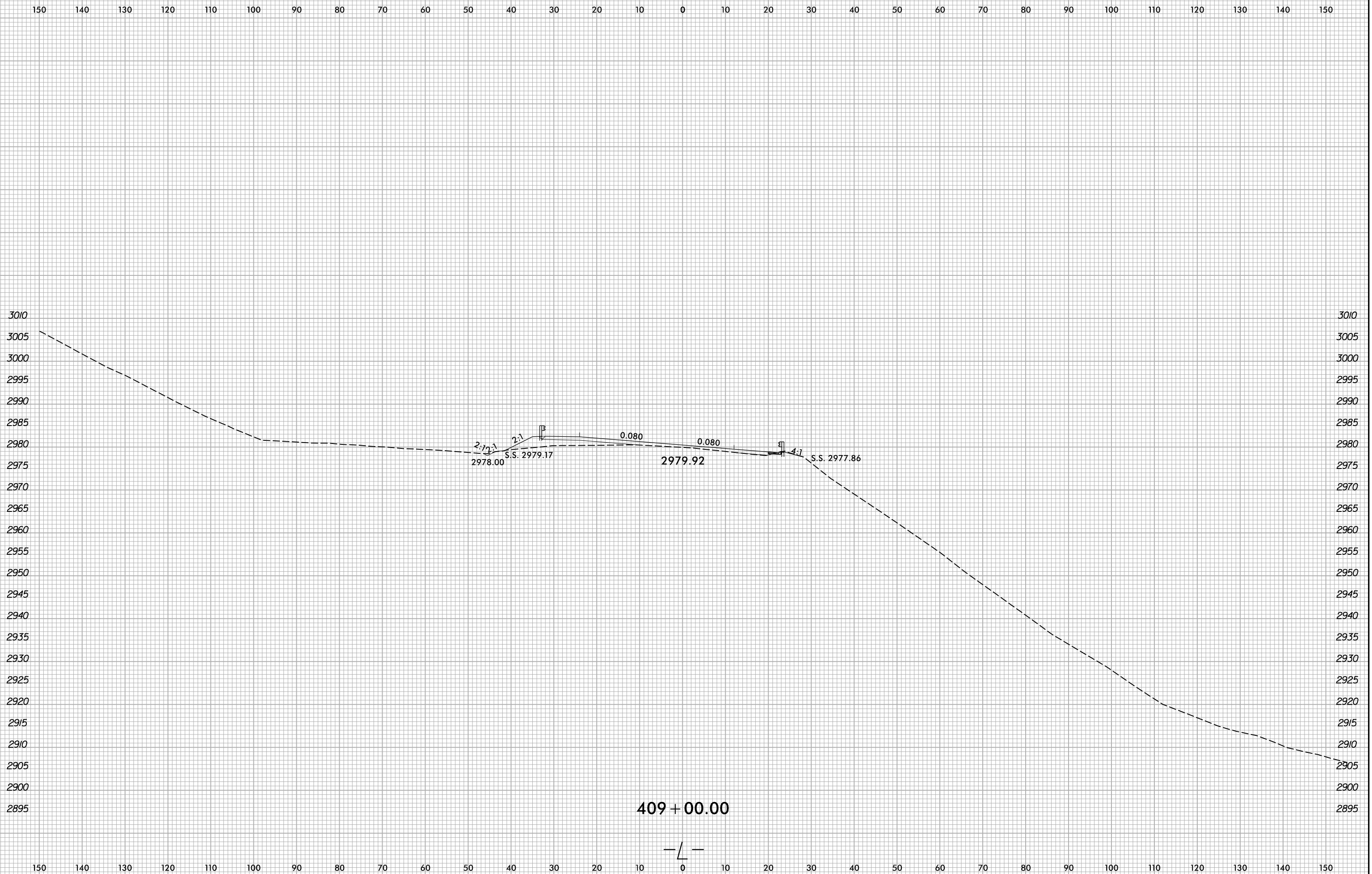


6/8/2022
 X:\NCDOT\A-0009CB\A-0009CB\A-0009CB.Rdw...xp...L.dgn
 User:smelvin

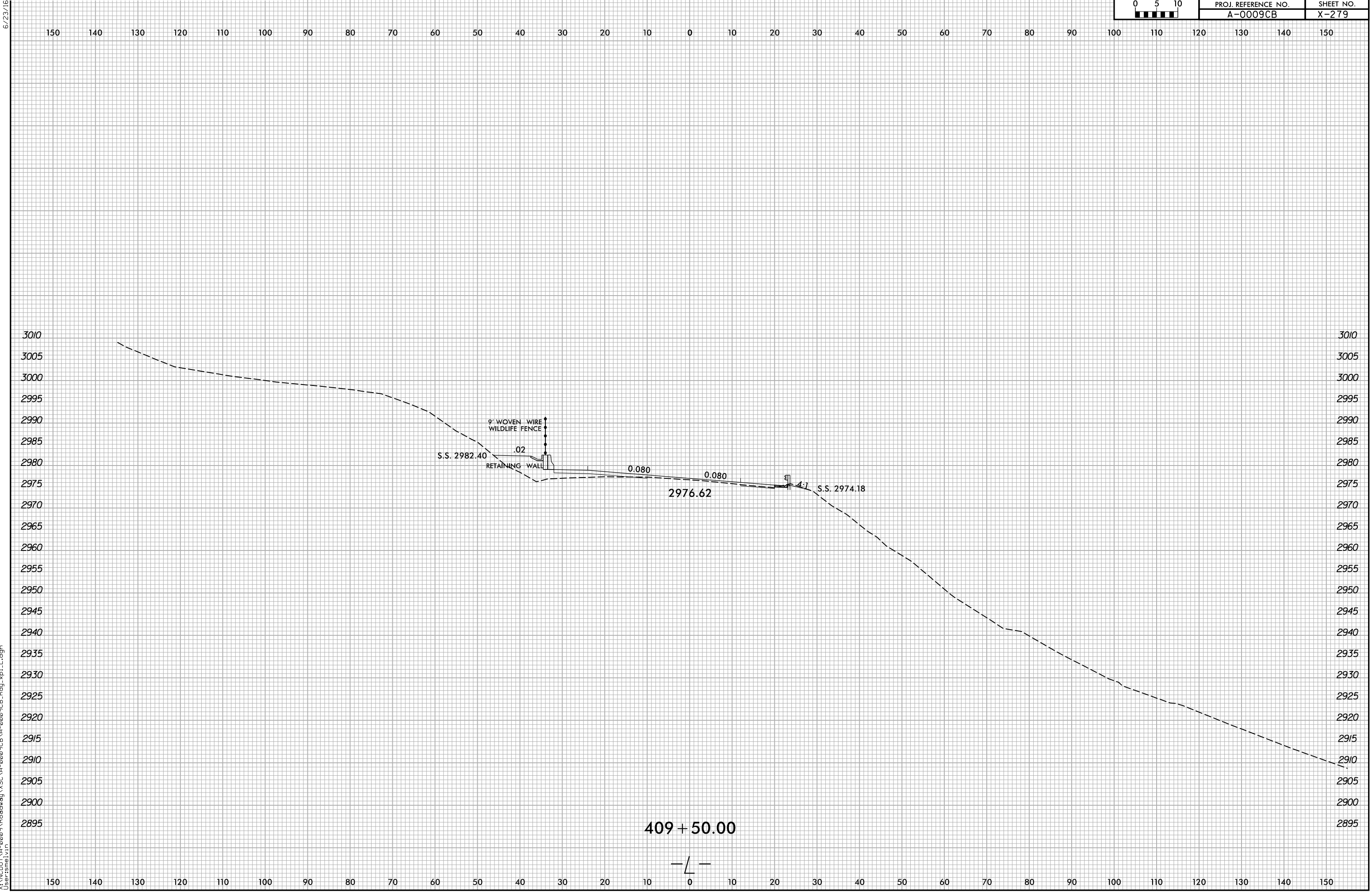
6/23/16

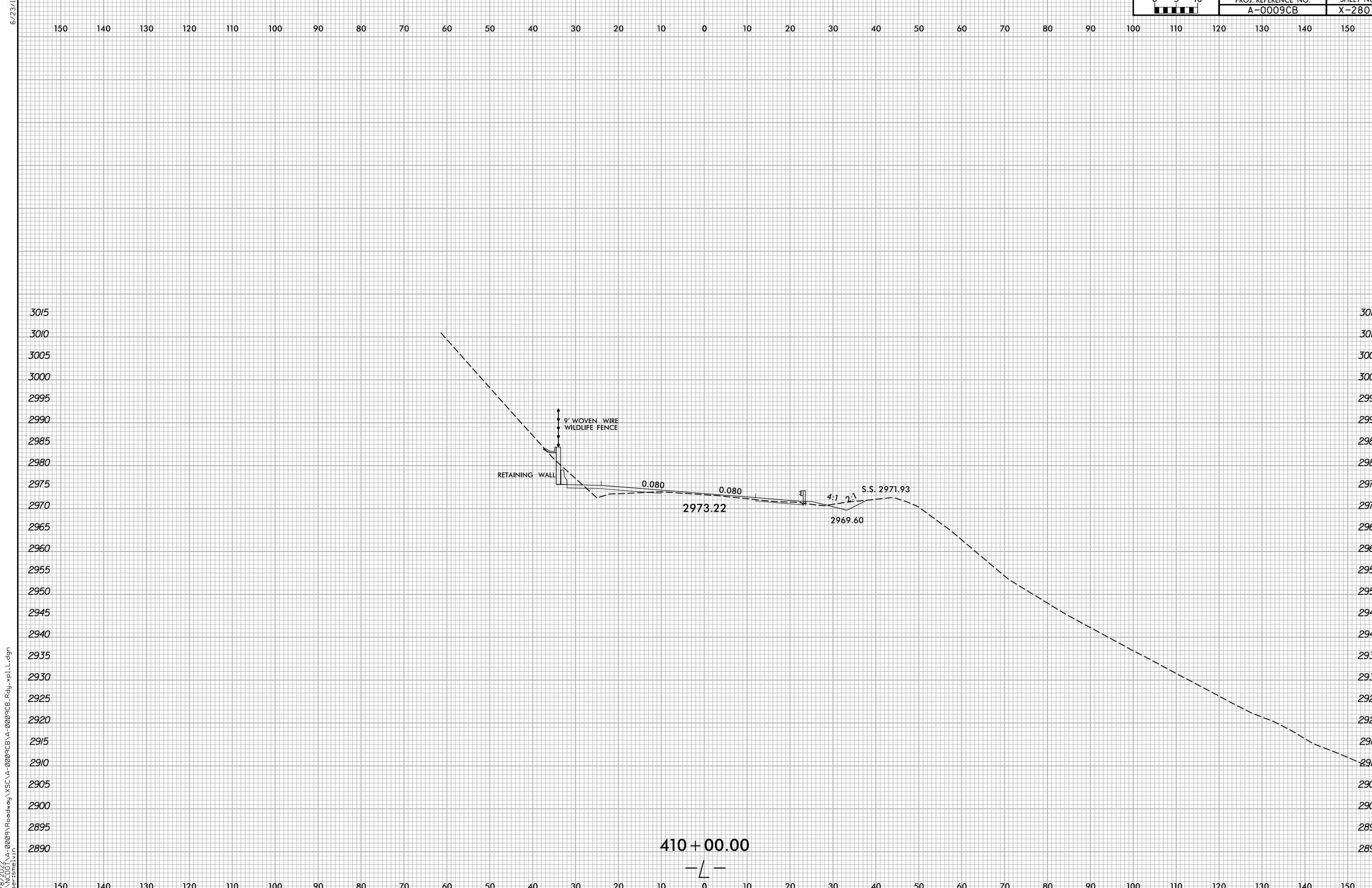


6/23/16



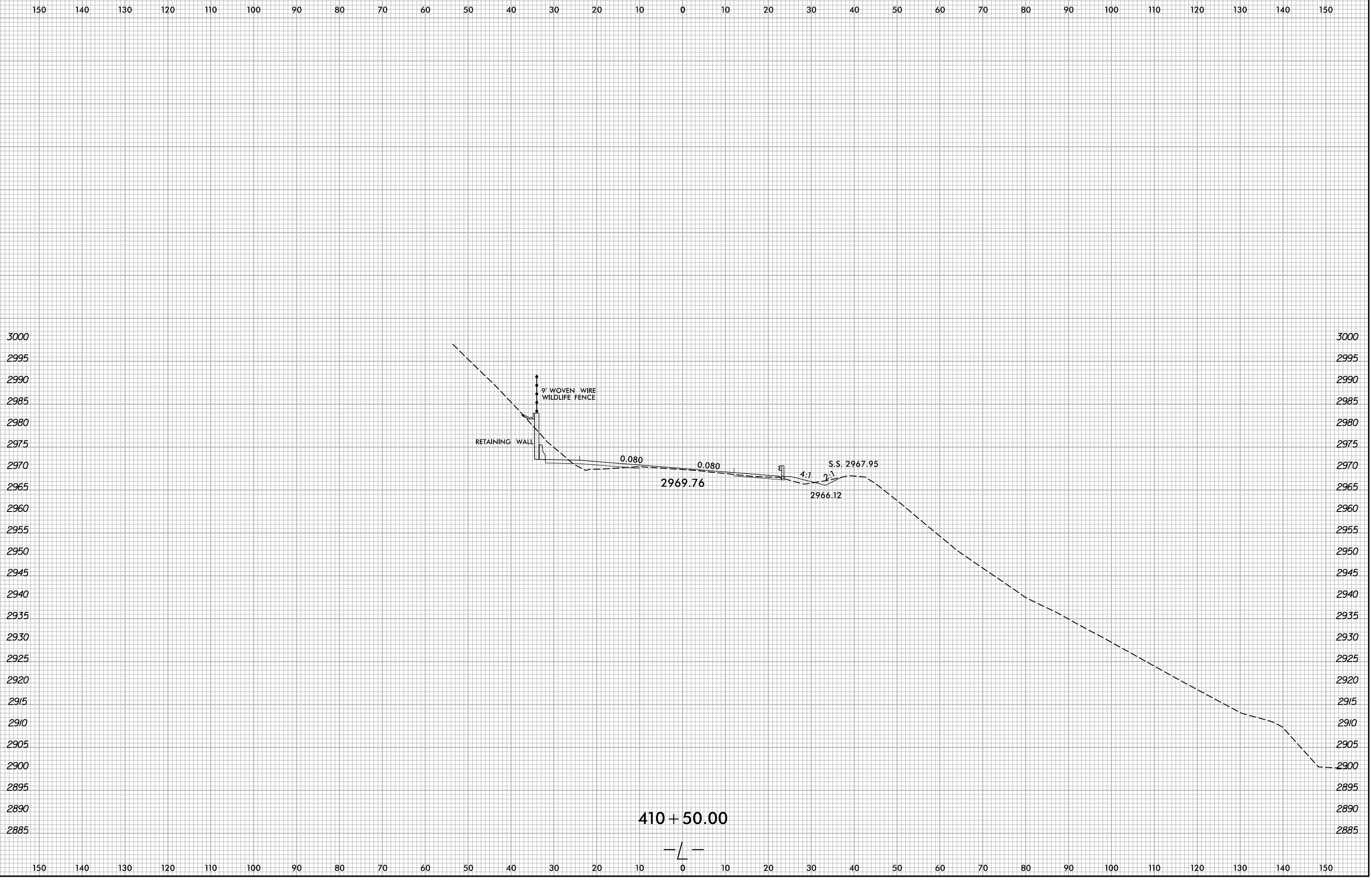
6/8/2022 X:\NCDOT\A-0009CB\A-0009CB.Rdwj\XSC\A-0009CB-A-0009CB.Rdwj...xl.L.dgn User:smelvr



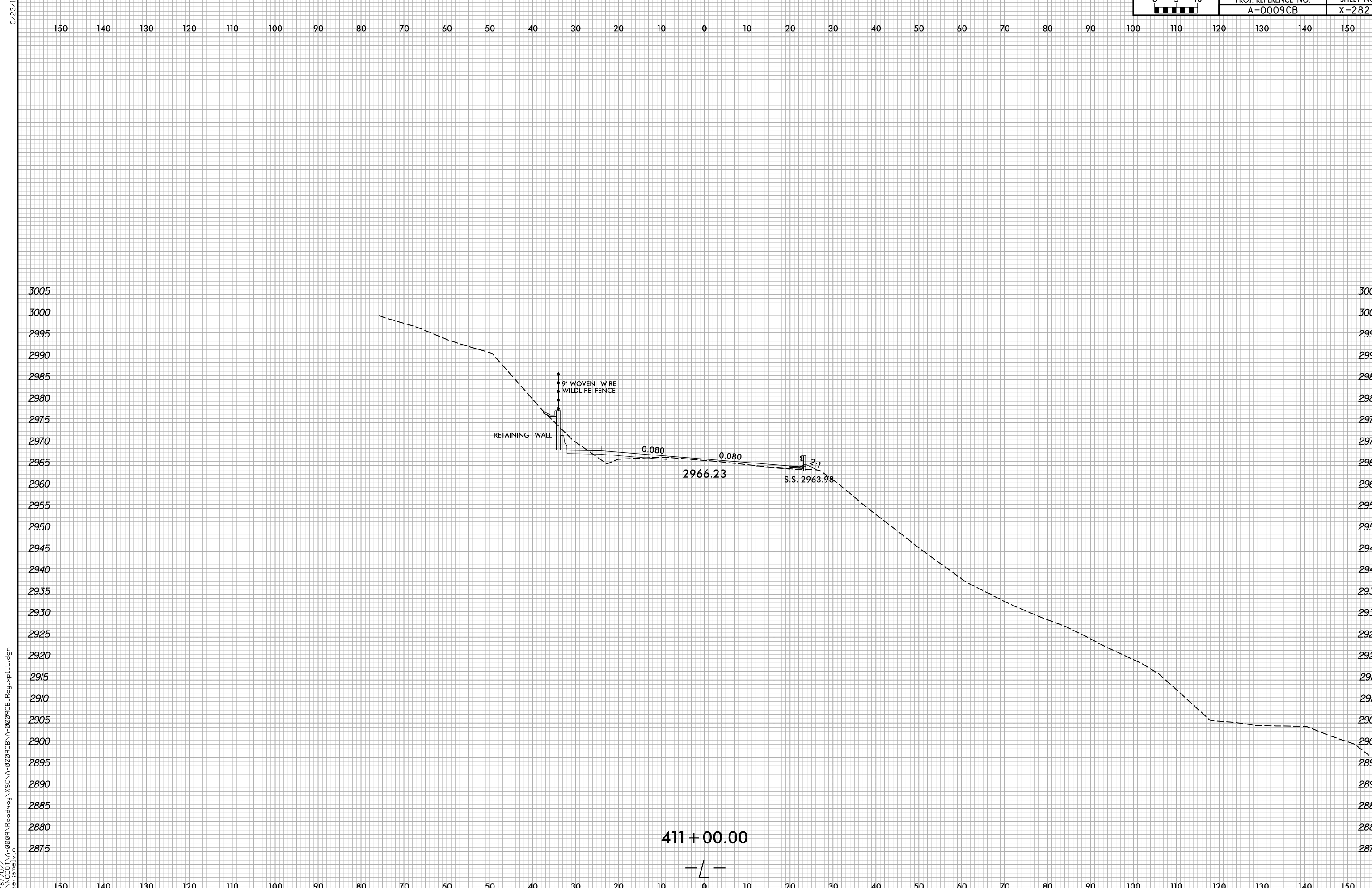


6/23/16

0 5 10	PROJ. REFERENCE NO.	SHEET NO.
	A-0009CB	X-281

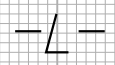


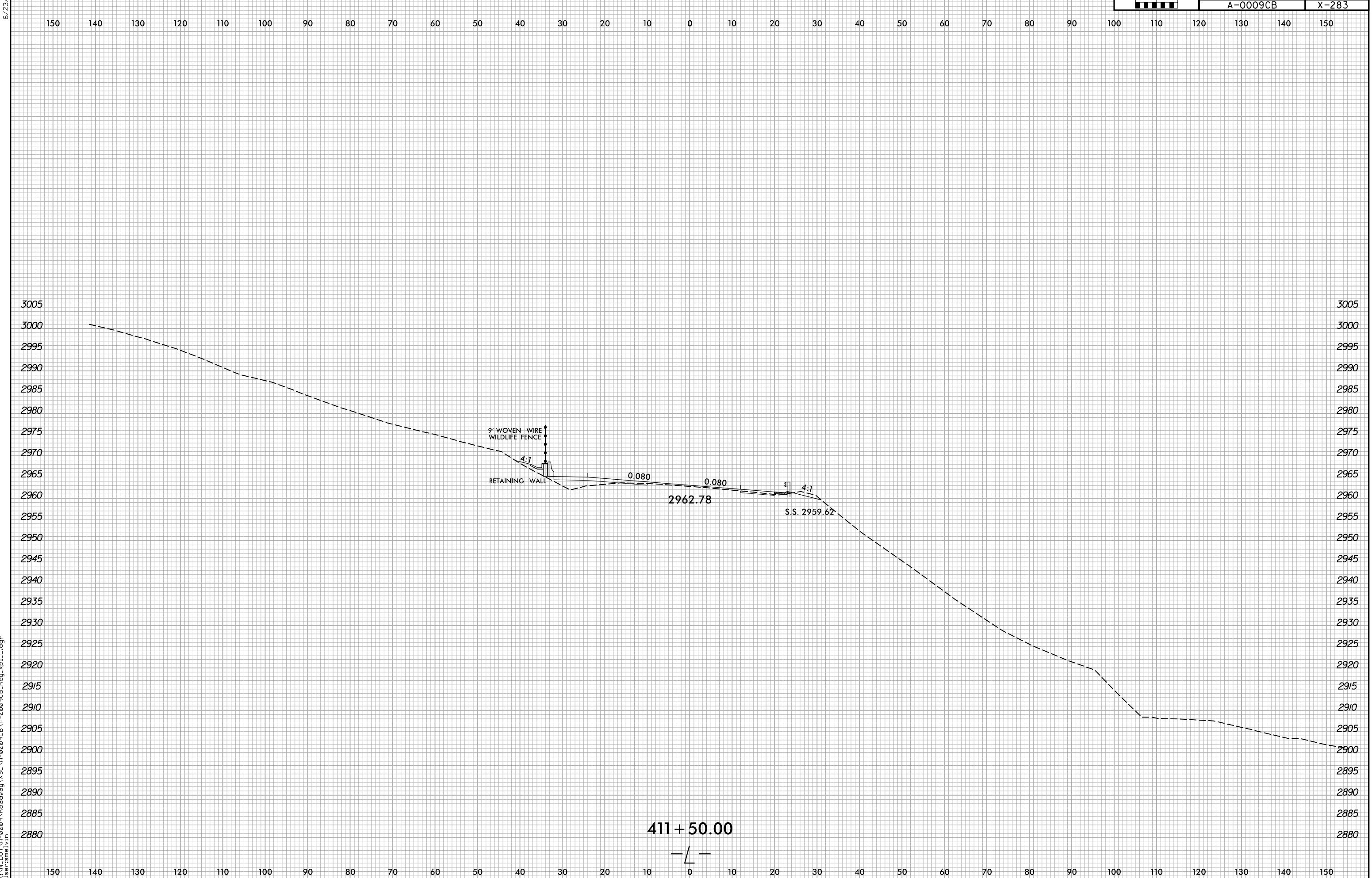
6/8/2022 X:\NGDOT\A-0009CB\A-0009CB-R.dwg... User:smelvr

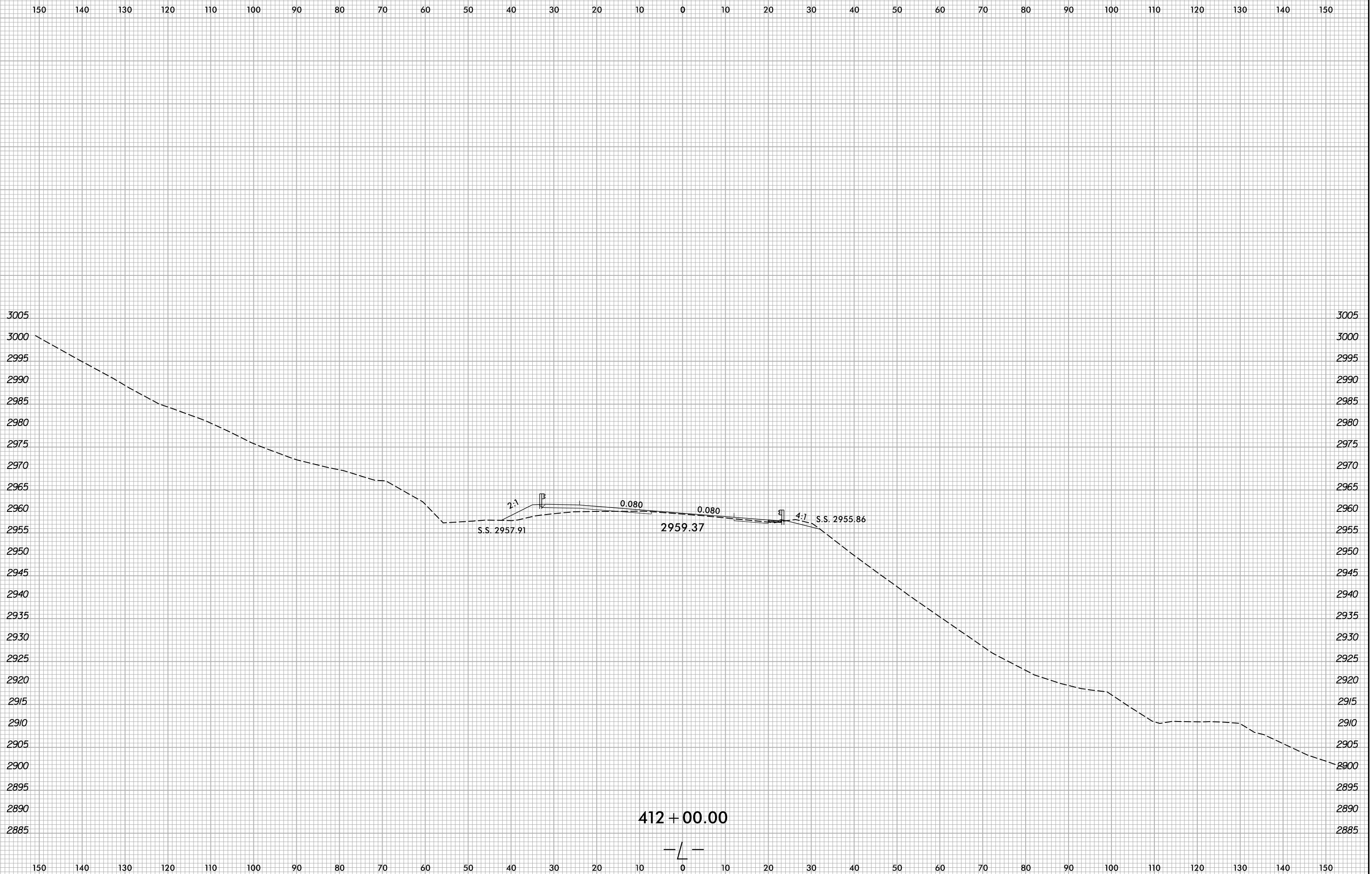


6/8/2022
X:\N\001\A-0009CB\A-0009CB-R.dwg
User:smelvr

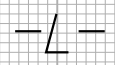
411 + 00.00



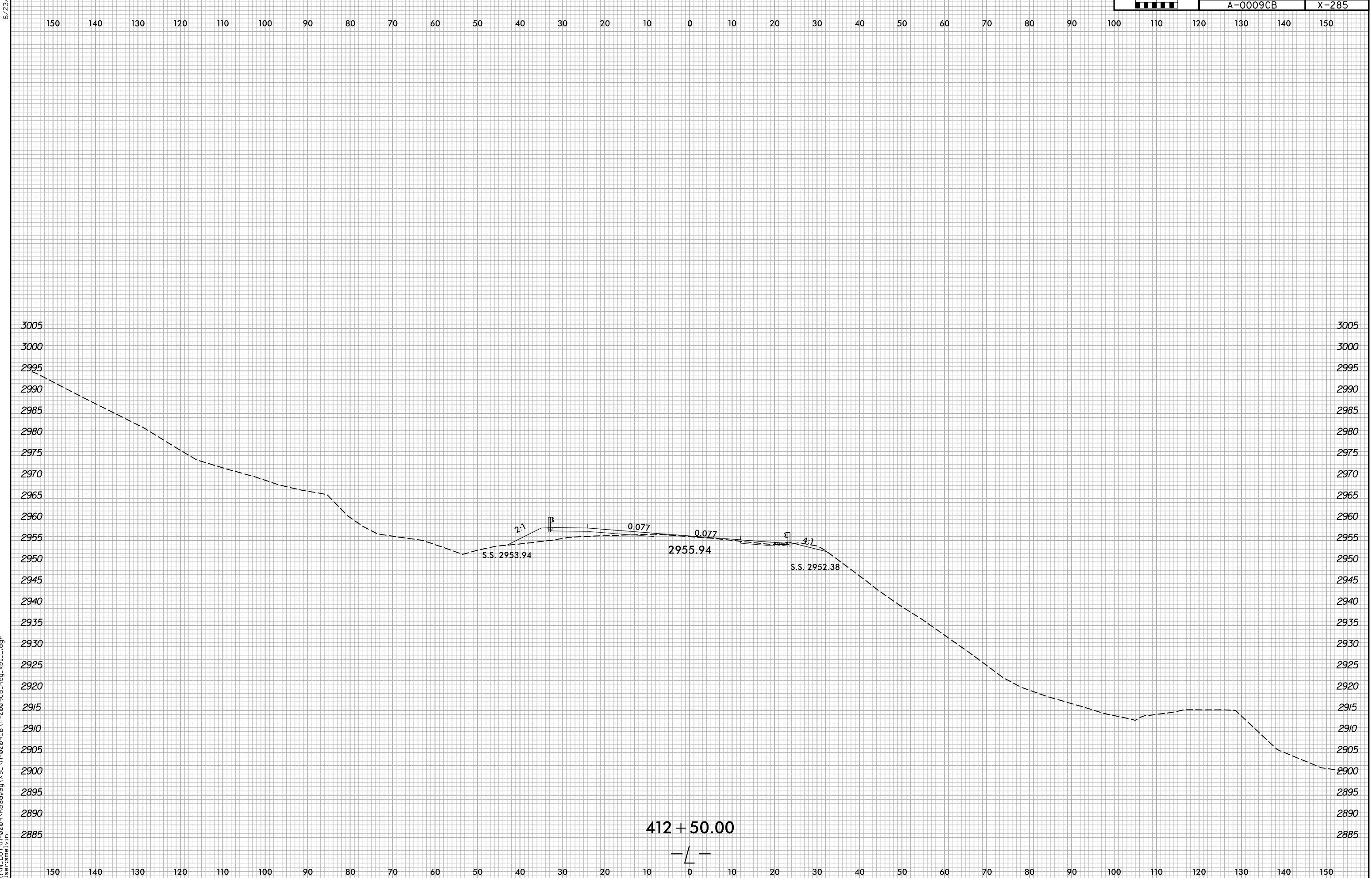




412 + 00.00

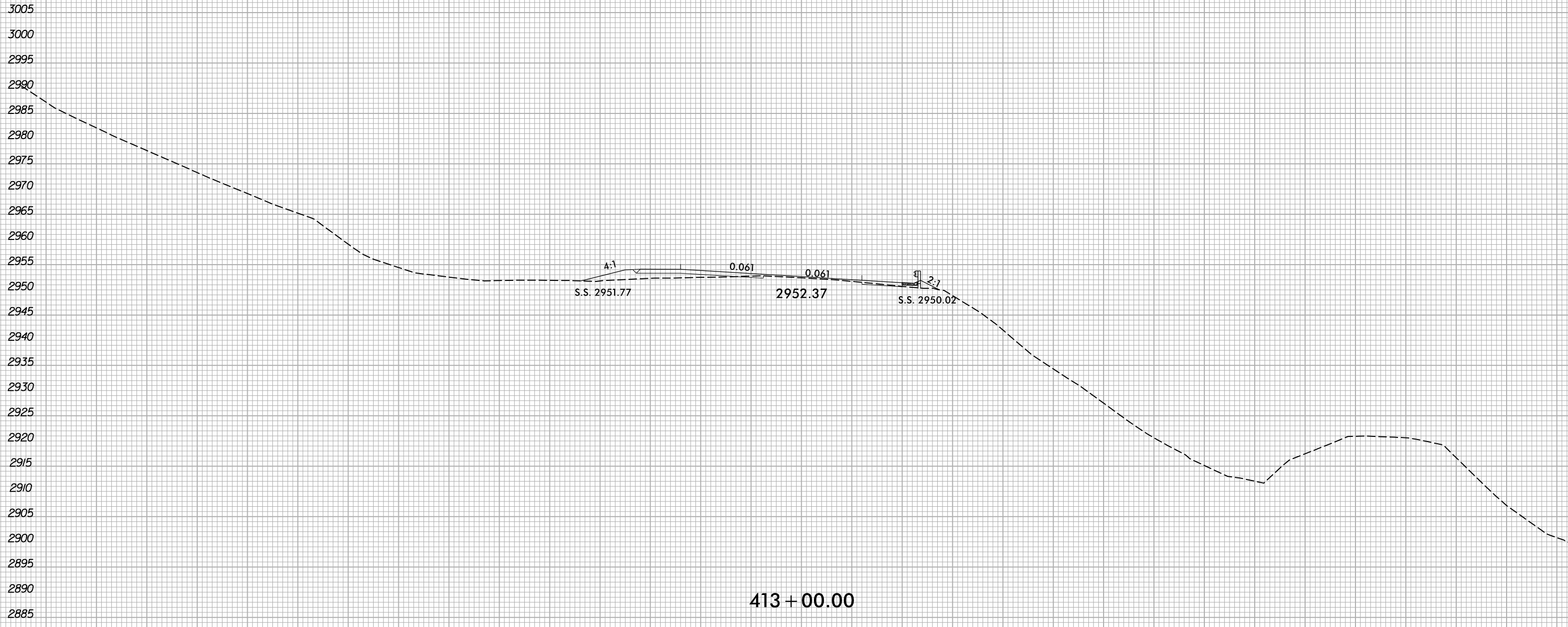


6/8/2022
X:\NGDOT\A-0009CB\A-0009CB-R.dwg...
User:smelvr

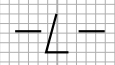


6/8/2022
X:\NGDOT\A-0009CB\A-0009CB.Rdwj\XSC\A-0009CB-A-0009CB.Rdwj...xl.L.dgn
User:smelvr

150 140 130 120 110 100 90 80 70 60 50 40 30 20 10 0 10 20 30 40 50 60 70 80 90 100 110 120 130 140 150

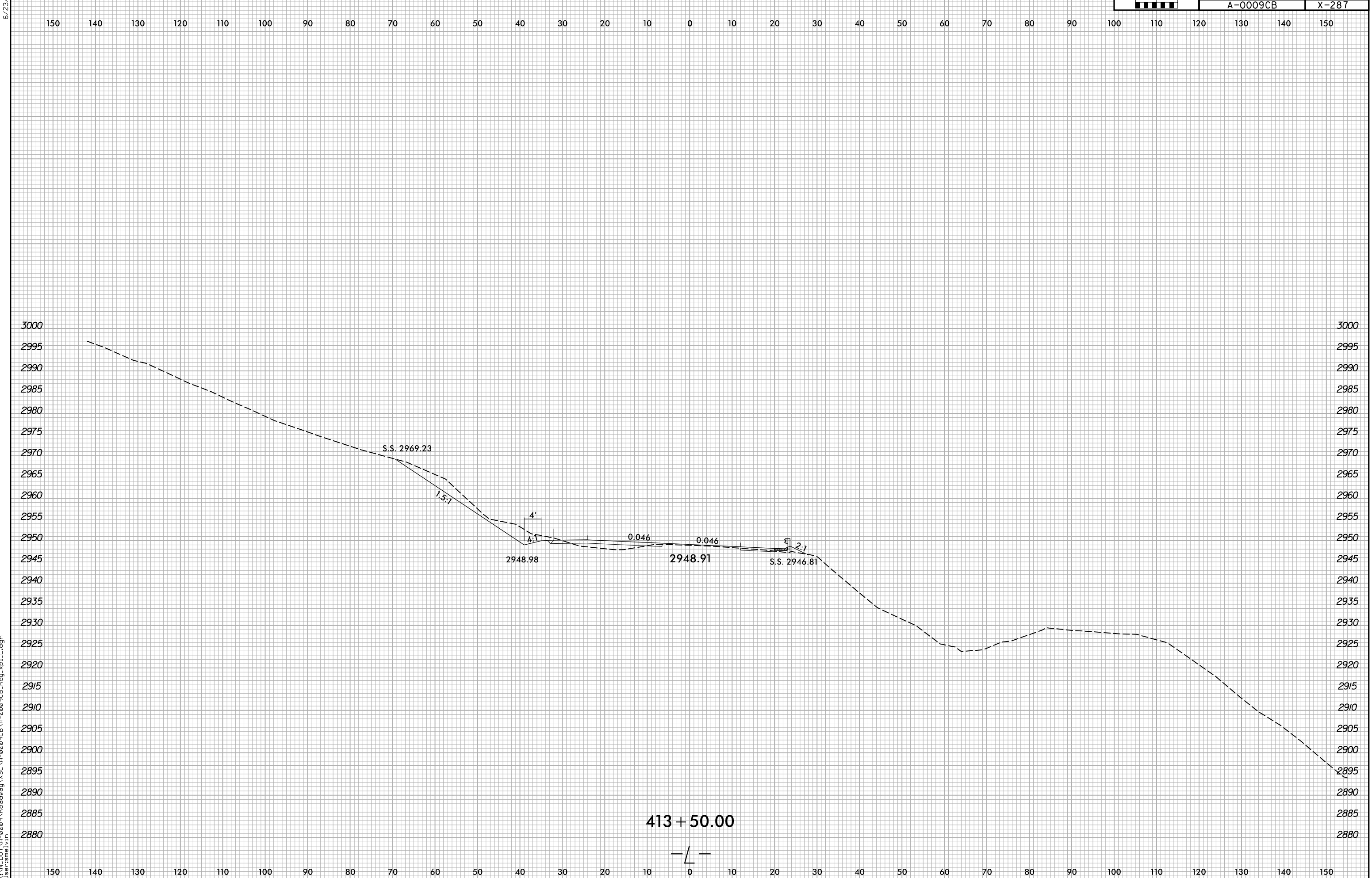


413 + 00.00

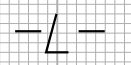


6/8/2022 X:\NGDOT\A-0009CB\A-0009CB.Rdwj\XSC\A-0009CB-A-0009CB.Rdwj...pl.L.dgn User:smelvr

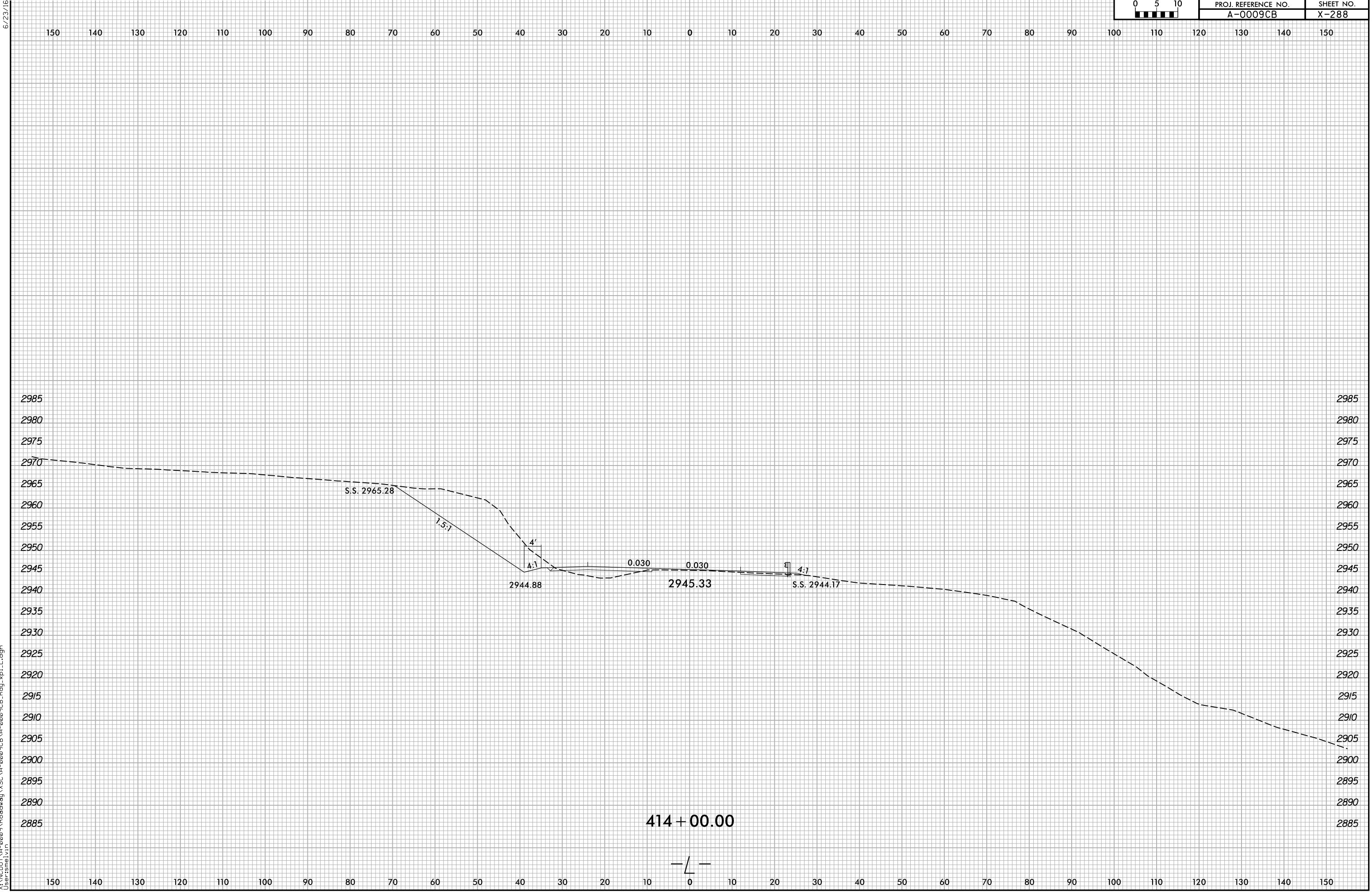
150 140 130 120 110 100 90 80 70 60 50 40 30 20 10 0 10 20 30 40 50 60 70 80 90 100 110 120 130 140 150

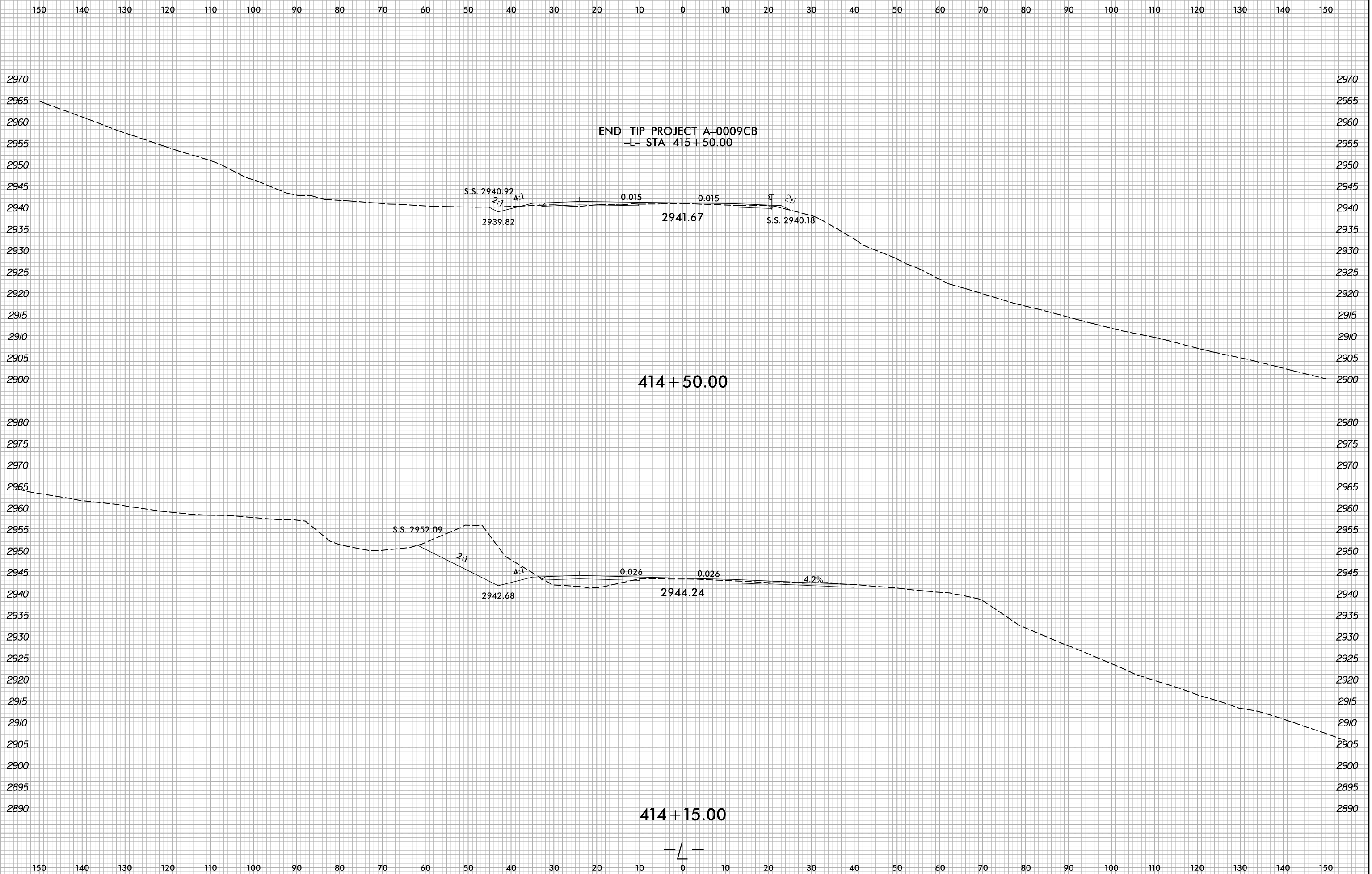


413 + 50.00



6/8/2022
X:\N\001\A-0009\Roadway\XSC\A-0009CB-A-0009CB.Rdw...xp.L.dgn
User:smelvr





6/23/16

6/8/2022
X:\NCDOT\A-0009CB\A-0009CB.Rdwj\XSC\A-0009CB-A-0009CB.Rdwj...xl.L.dgn
User:smelvr