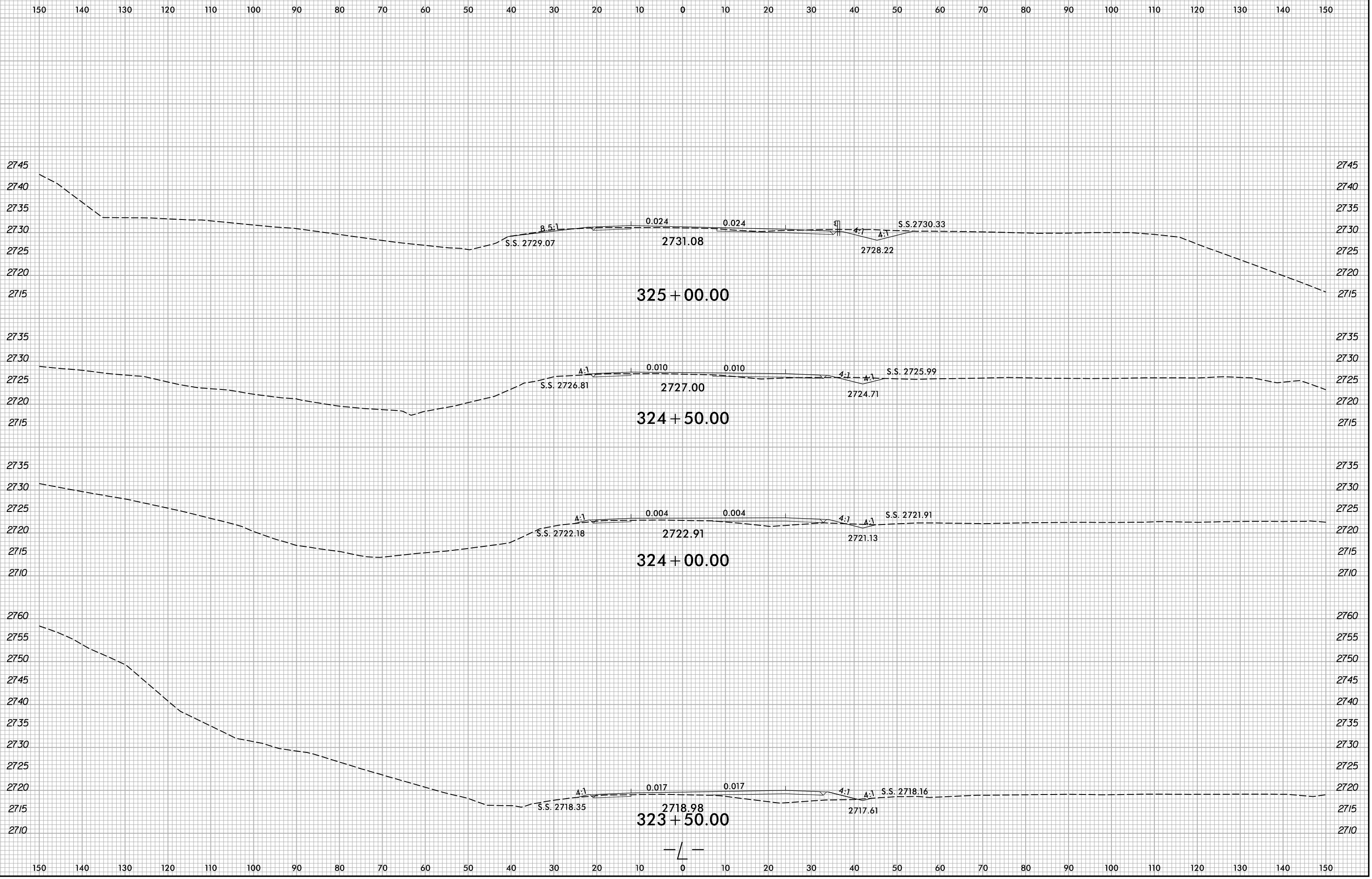


**This electronic collection of documents is provided  
for the convenience of the user  
and is Not a Certified Document –**

**The documents contained herein were originally issued  
and sealed by the individuals whose names and license  
numbers appear on each page, on the dates appearing  
with their signature on that page.**

**This file or an individual page  
shall not be considered a certified document.**

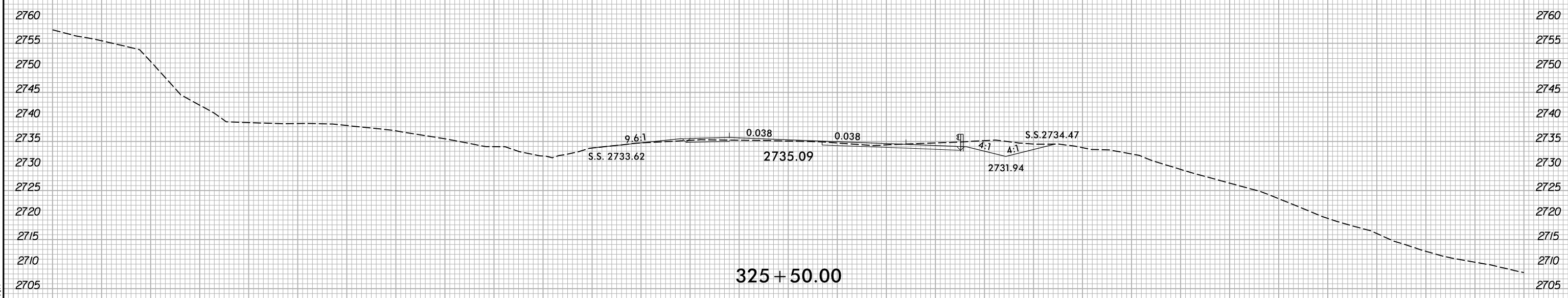
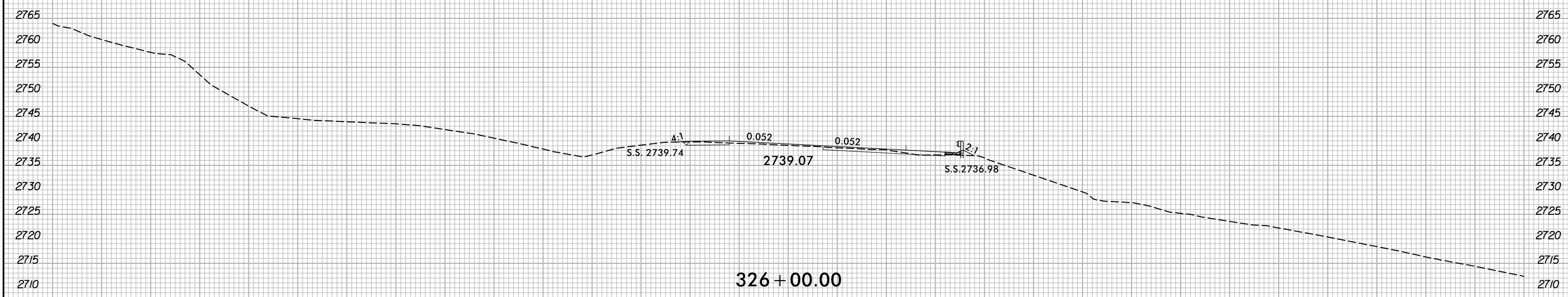
6/23/16



6/8/2022  
X:\NCDOT\A-0009CB\A-0009CB-R.dwg...  
User:smelvr

6/23/16

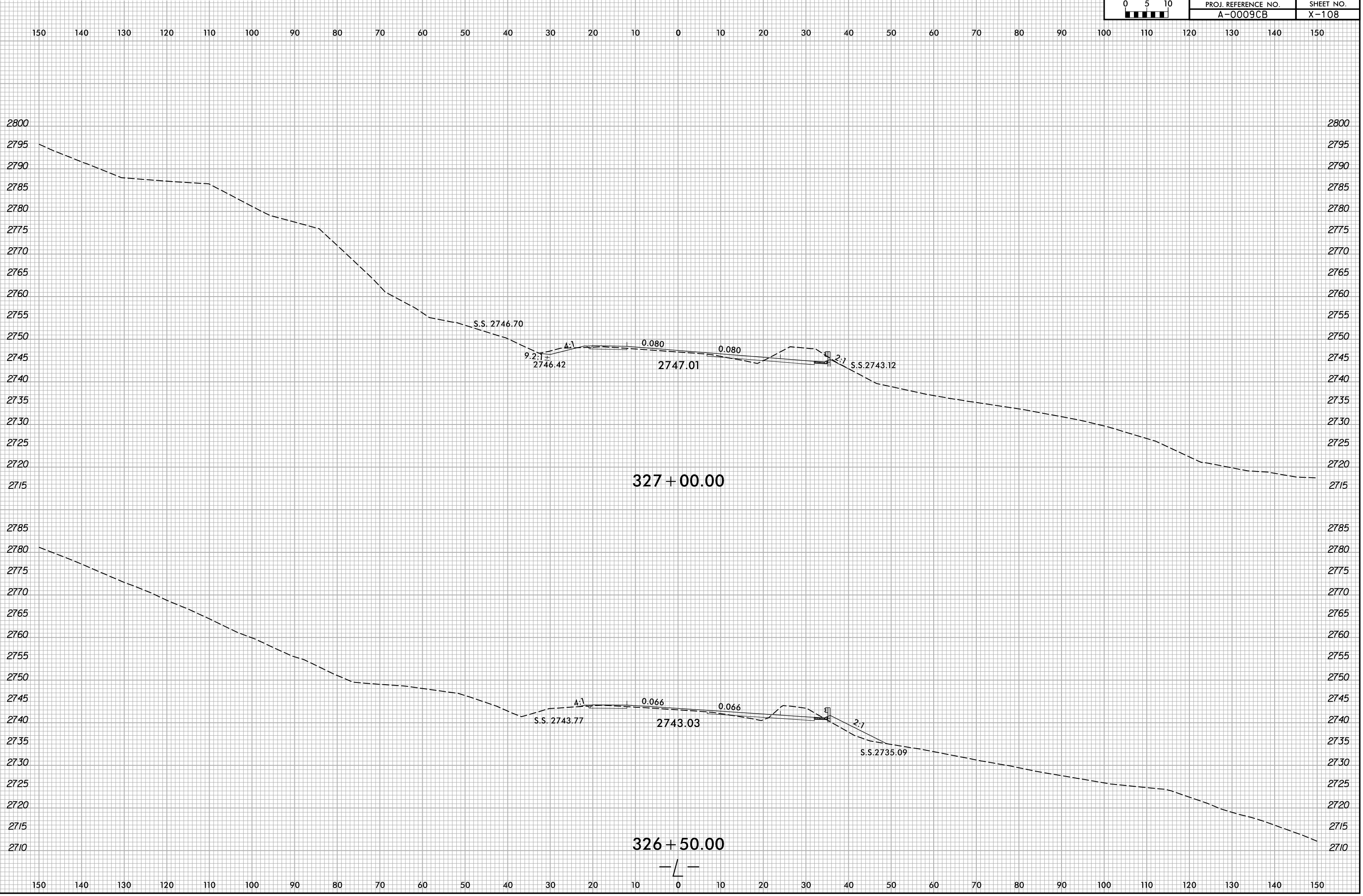
150 140 130 120 110 100 90 80 70 60 50 40 30 20 10 0 10 20 30 40 50 60 70 80 90 100 110 120 130 140 150



150 140 130 120 110 100 90 80 70 60 50 40 30 20 10 0 10 20 30 40 50 60 70 80 90 100 110 120 130 140 150

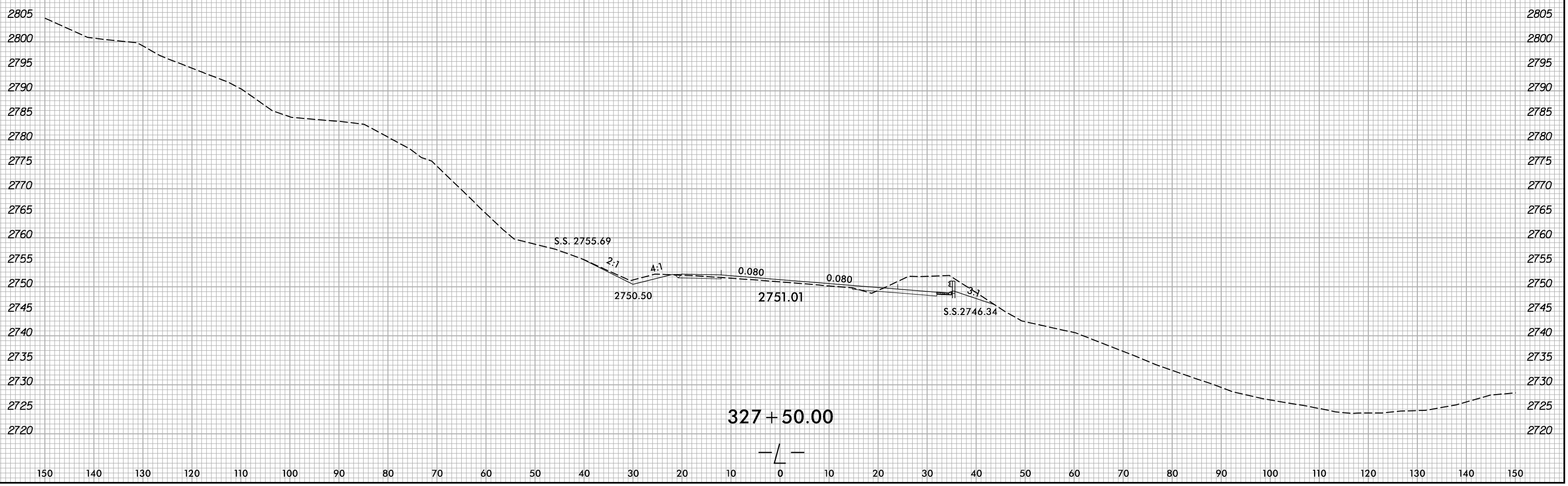
6/8/2022 X:\N\0001\A-0009\Roadway\XSC\A-0009CB-A-0009CB.Rdw...xl.L.dgn User:smelvr

6/23/16



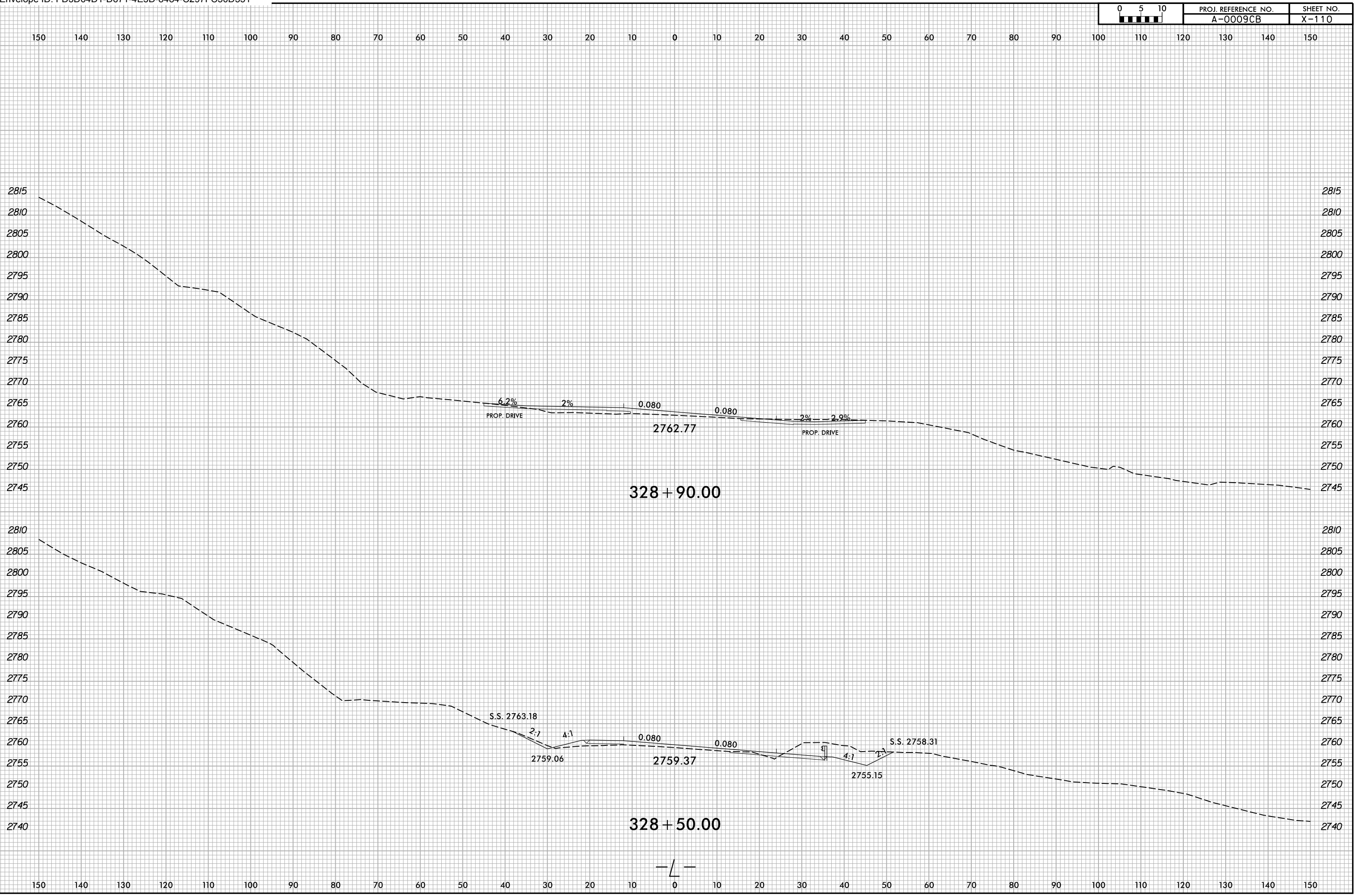
6/8/2022  
X:\NCDOT\A-0009CB\A-0009CB-R.dwg...  
User:smelvr





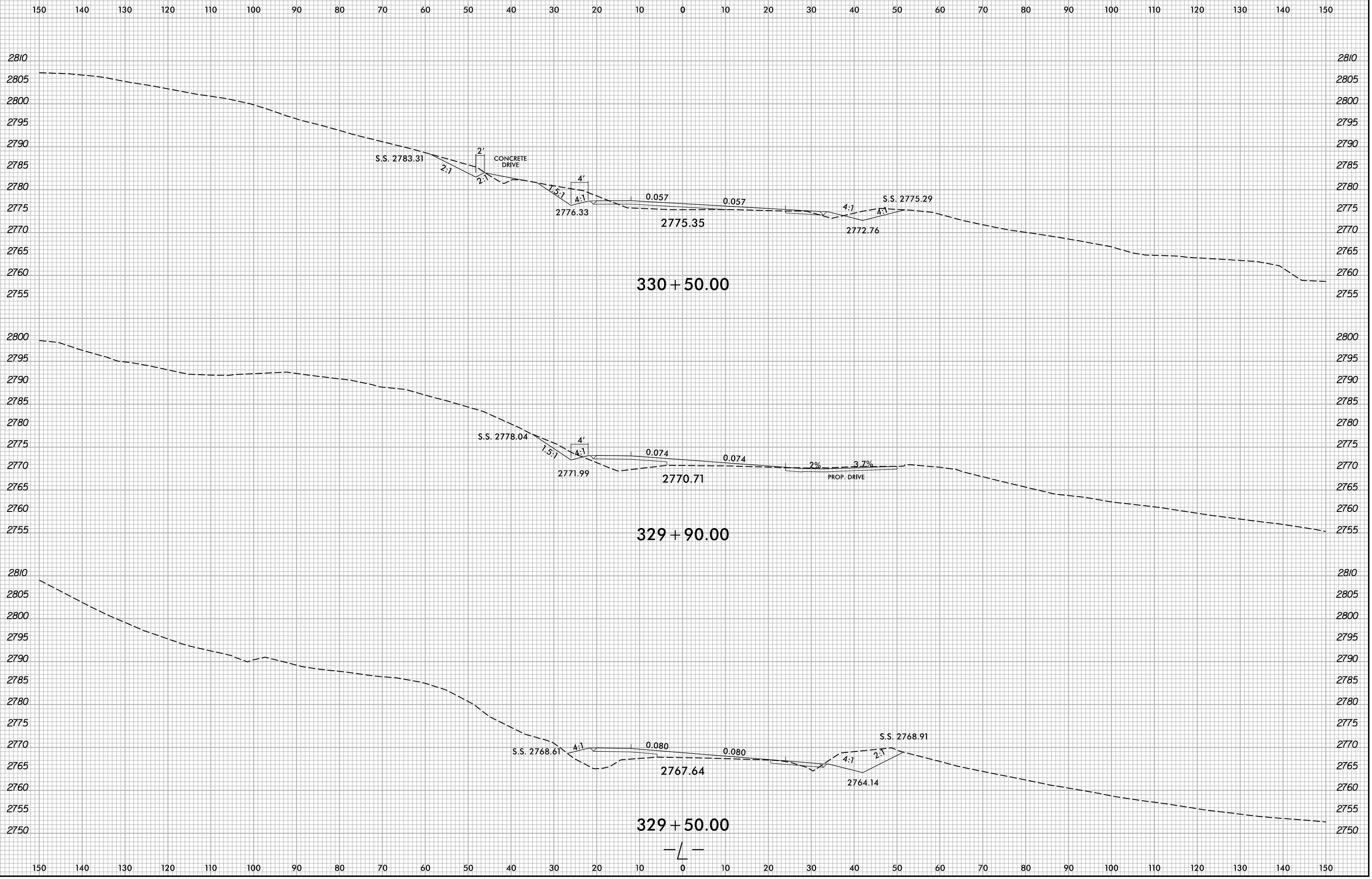
6/8/2022  
X:\NCDOT\A-0009\Roadway\XSC\A-0009CB-A-0009CB.Rdw...xp.L.dgn  
User:smelvr

6/23/16

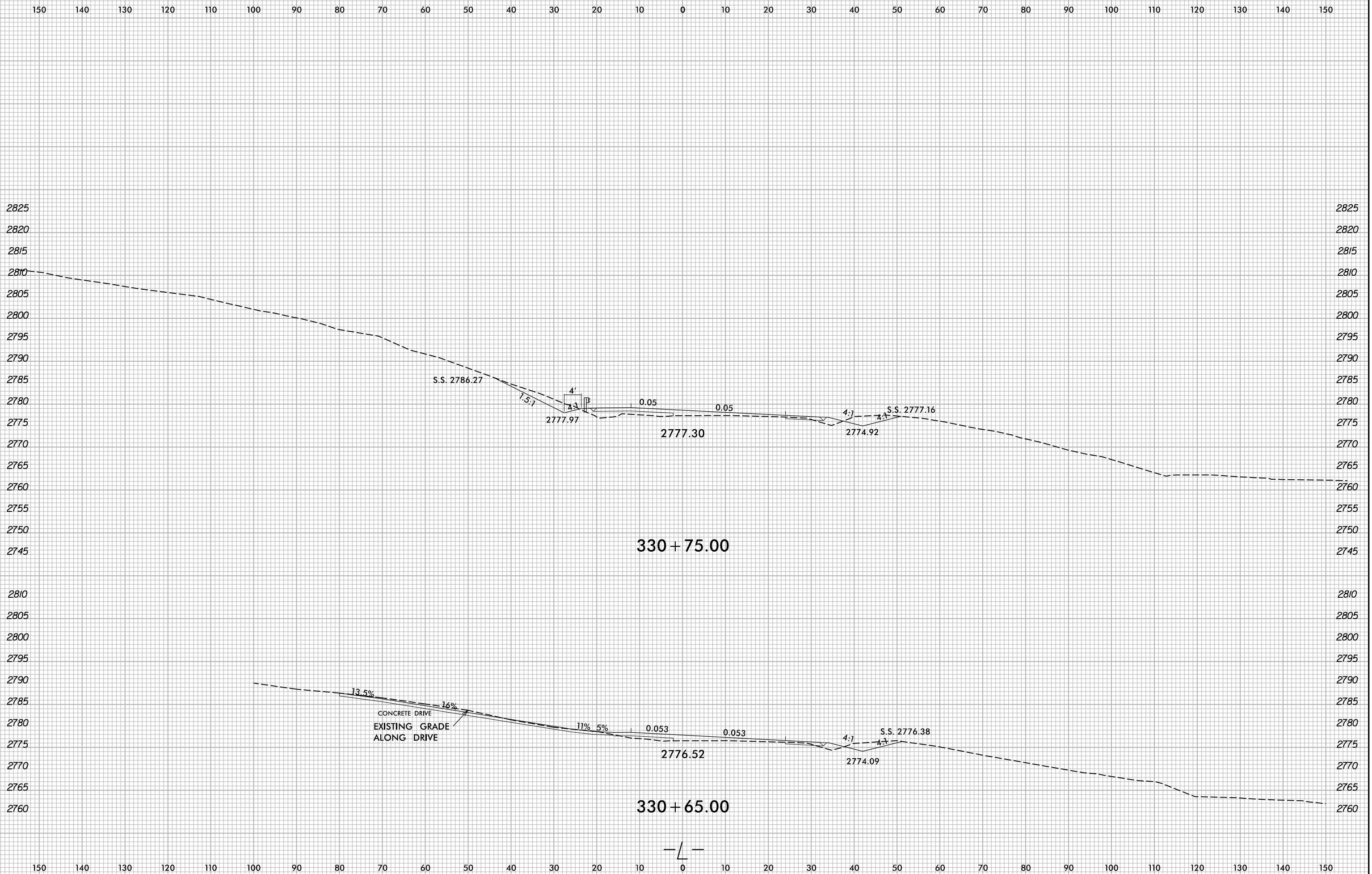


6/8/2022 X:\NCDOT\A-0009CB\A-0009CB.Rdwj\XSC\A-0009CB-A-0009CB.Rdwj...xl.L.dgn User:smelvr

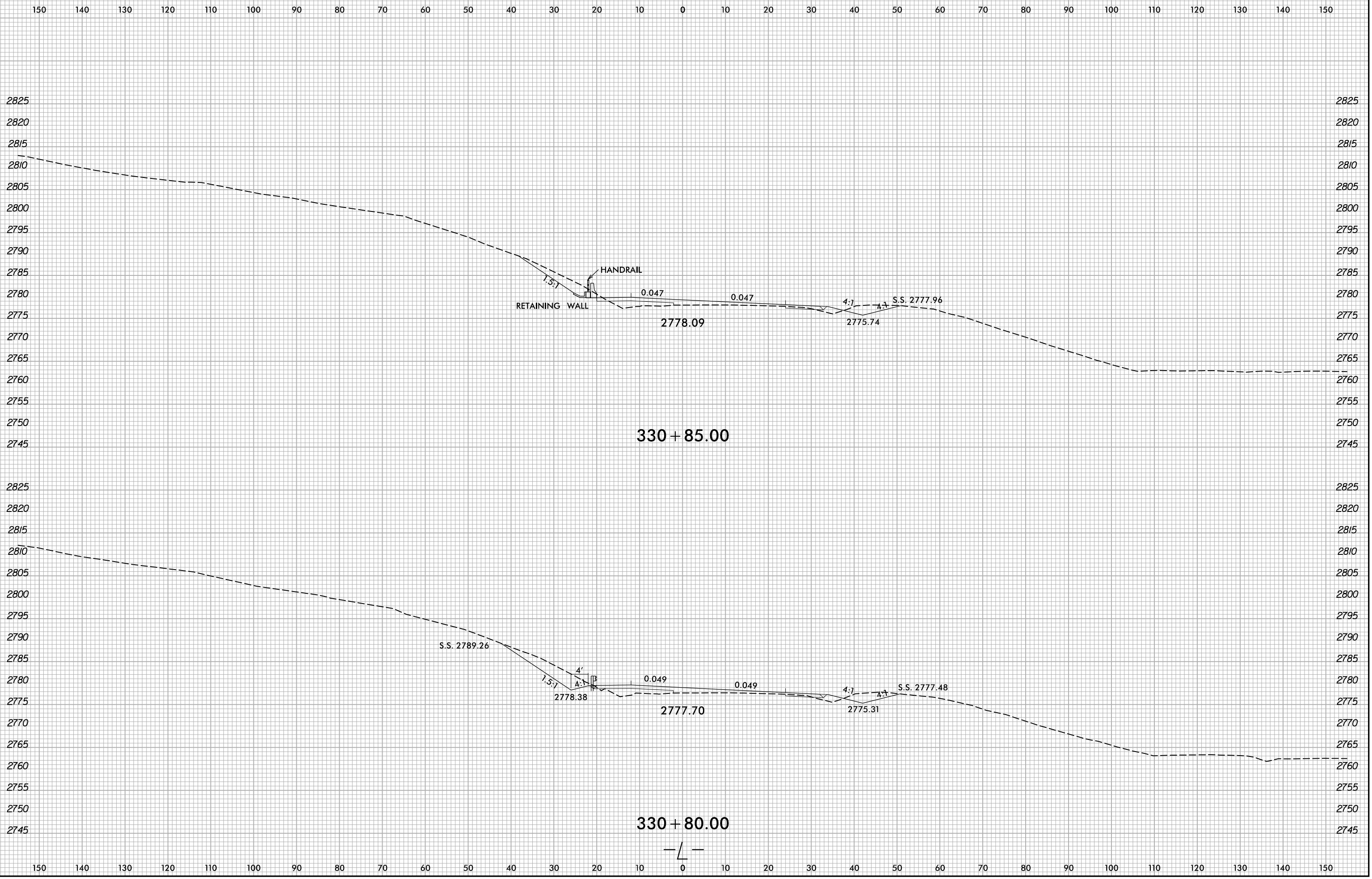
6/23/16



6/8/2022 X:\NCDOT\A-0009CB\A-0009CB-R.dwg User:smelvr

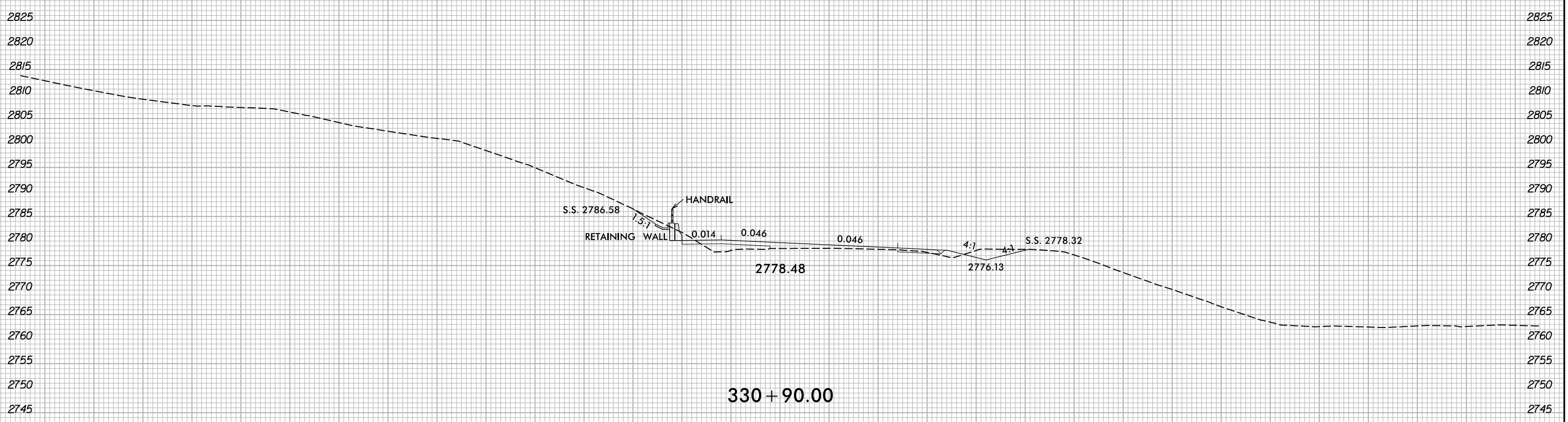
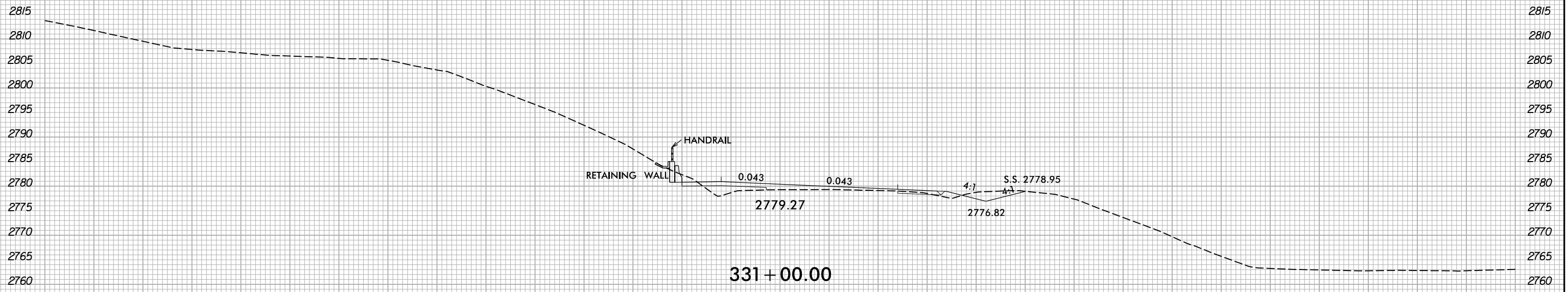


6/23/16  
6/8/2022  
X:\NCDOT\A-0009CB\A-0009CB.Rdw...xp.L.dgn  
User:smelvr



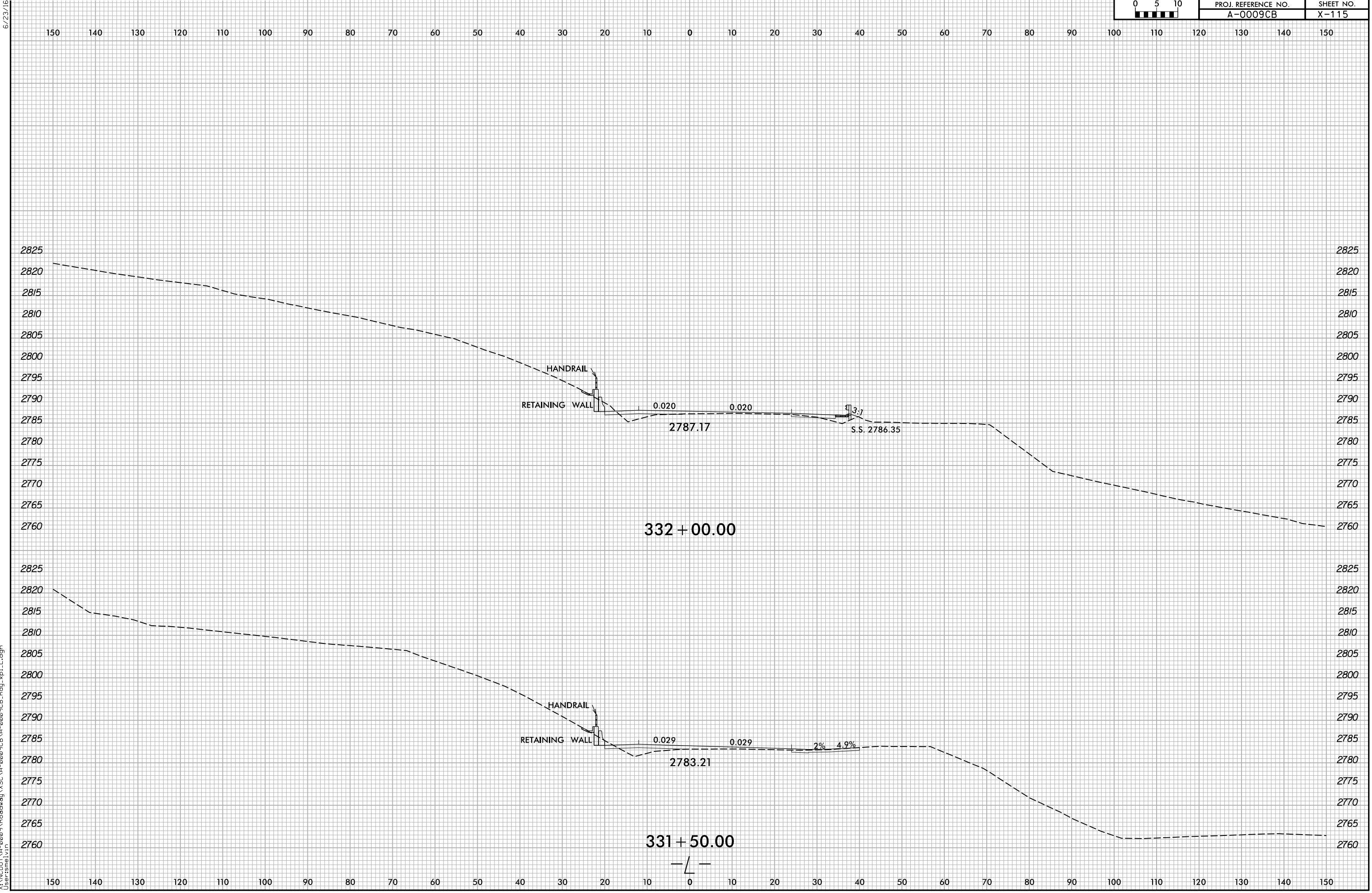
6/23/16  
 6/8/2022  
 X:\NCDOT\A-0009CB\A-0009CB-R.dwg  
 User:smelvr

150 140 130 120 110 100 90 80 70 60 50 40 30 20 10 0 10 20 30 40 50 60 70 80 90 100 110 120 130 140 150

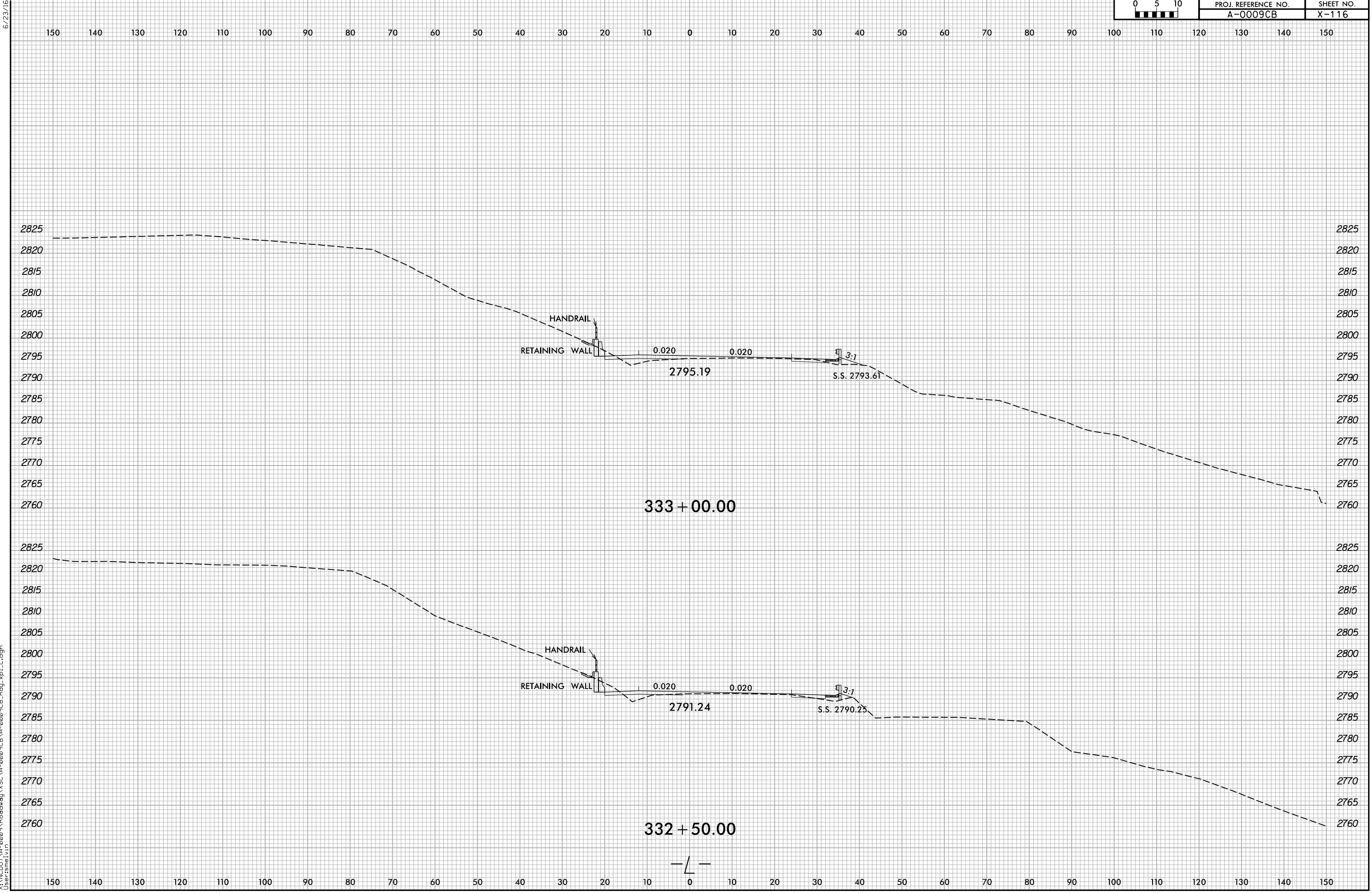


— / —

6/8/2022  
 X:\NGDOT\A-0009CB\A-0009CB-R.dwg  
 User:smelvr

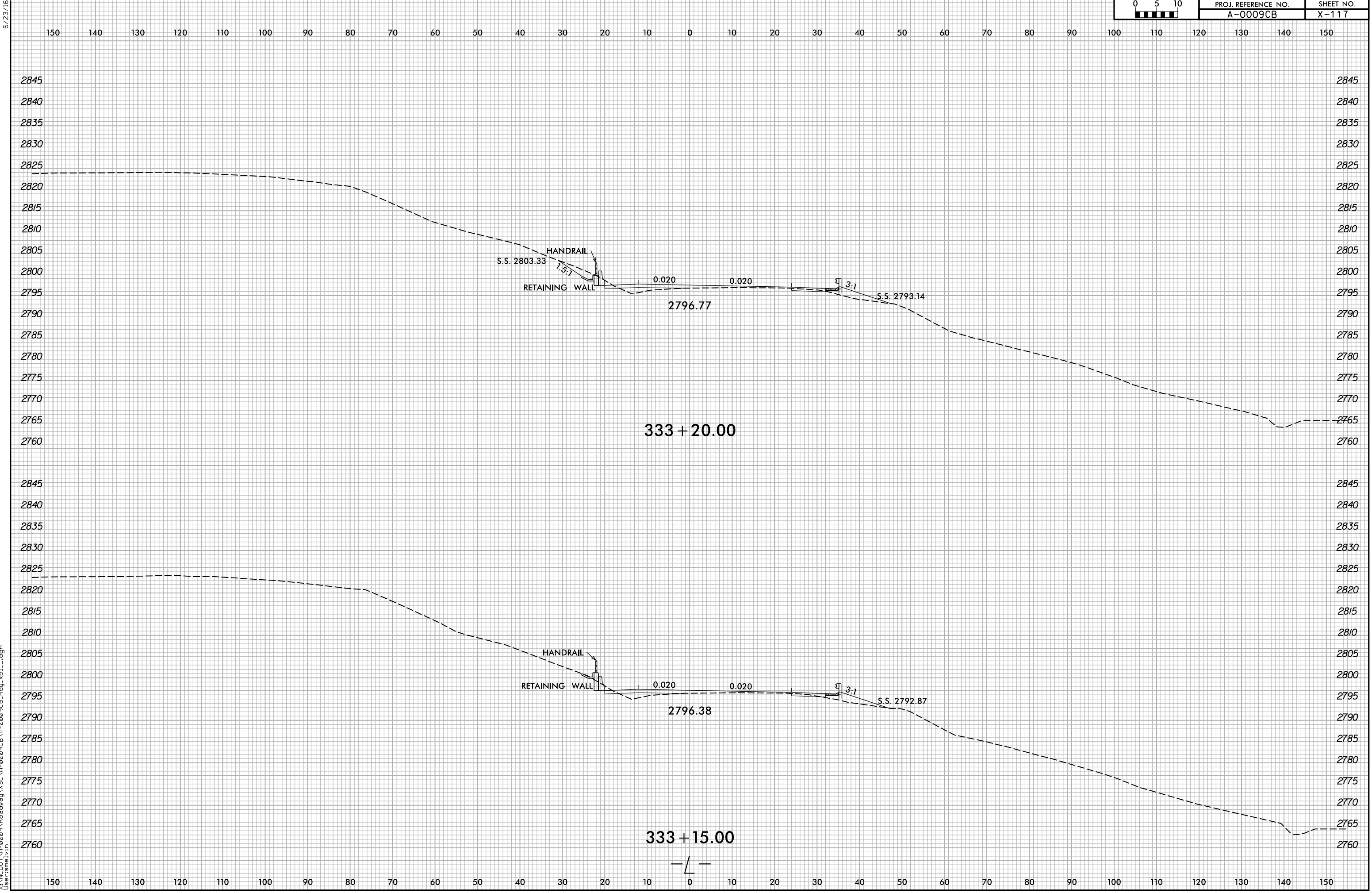


6/23/16  
6/8/2022  
X:\N\0001\A-0009CB\A-0009CB.Rdw...xp.L.dgn  
User:smelvr



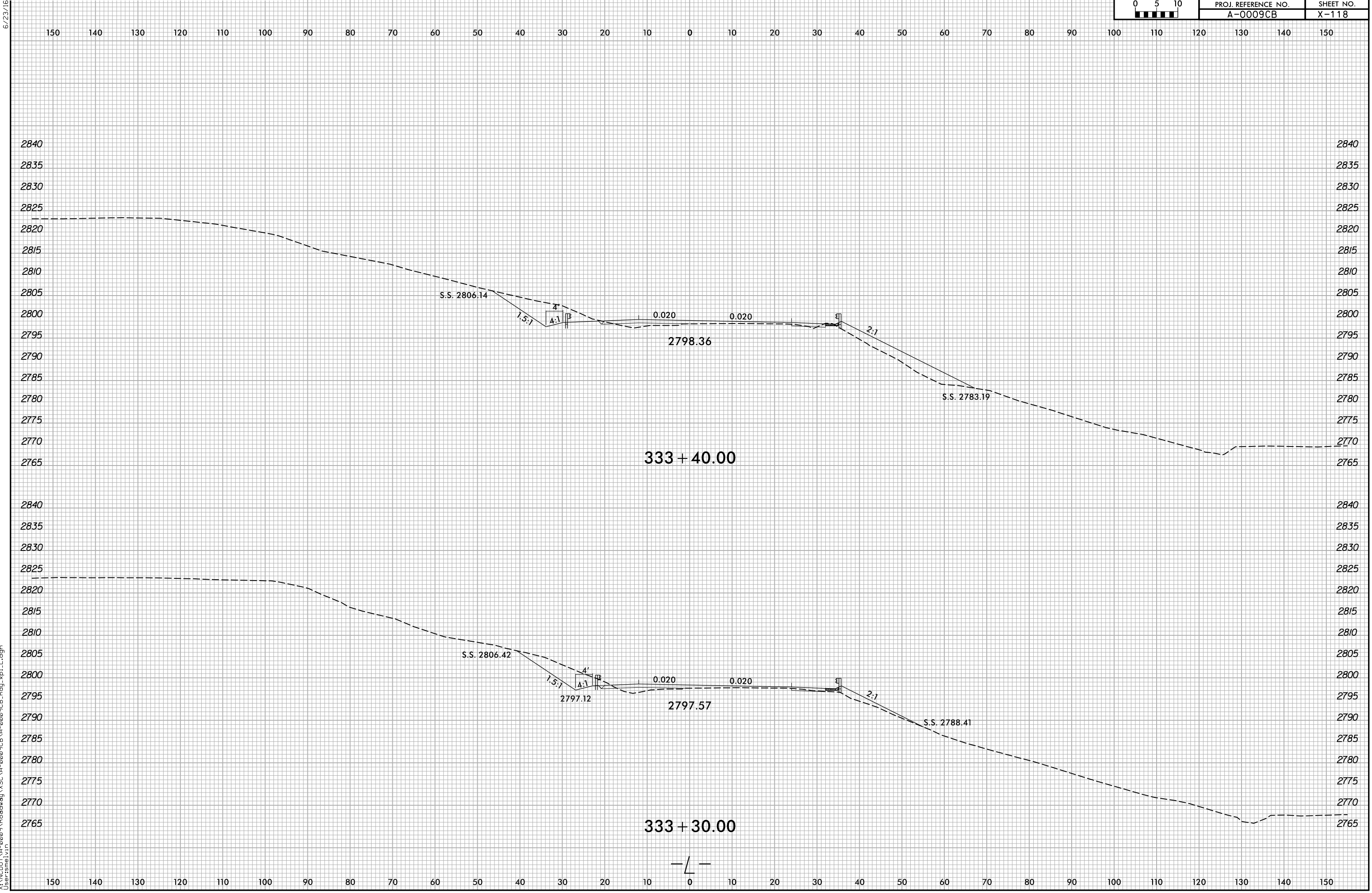
6/23/16  
6/8/2022  
X:\NGDOT\A-0009CB\A-0009CB.Rdw...xp.L.dgn  
User:smelvr





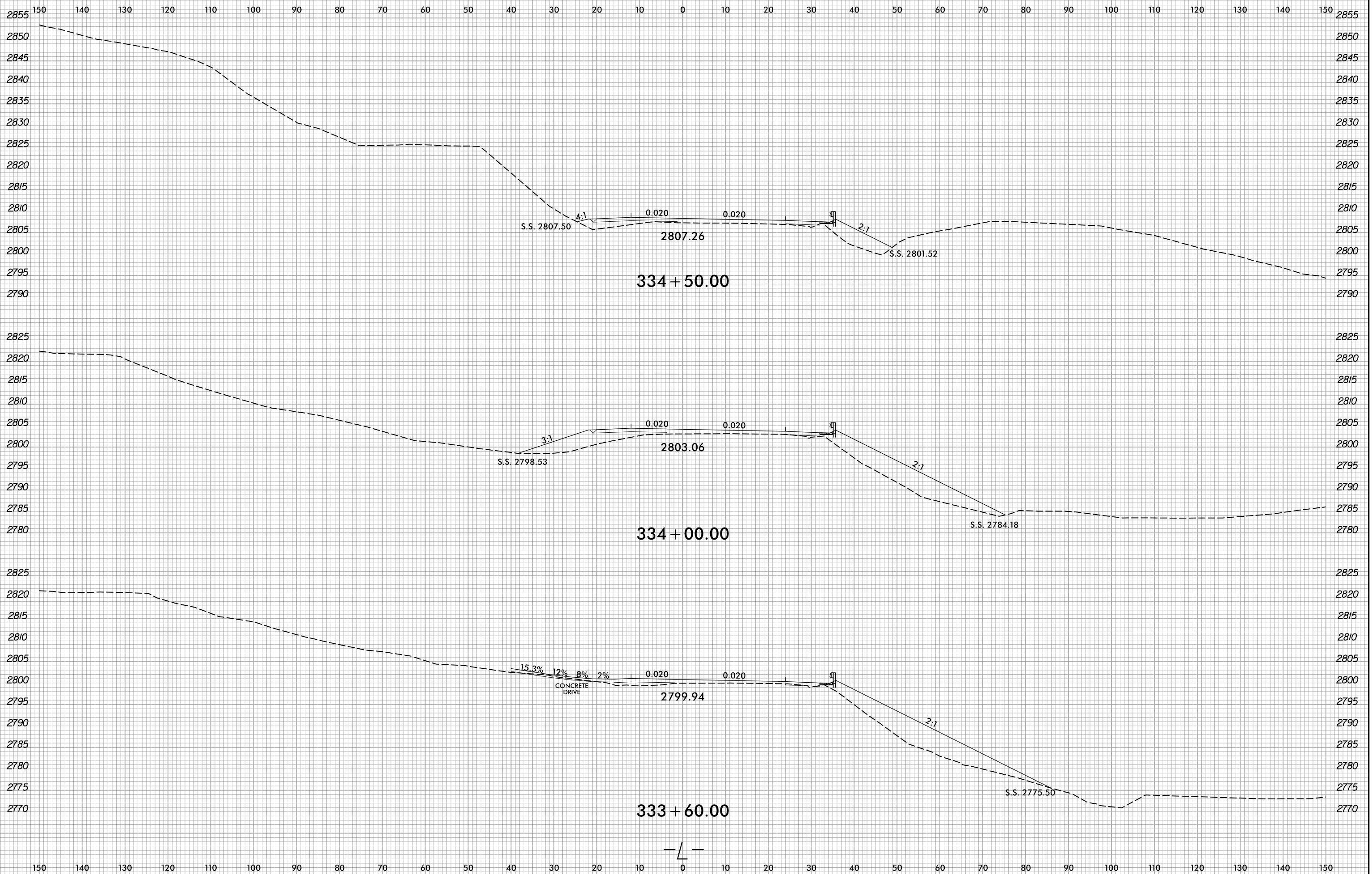
6/23/16

6/8/2022  
X:\NCDOT\A-0009CB\A-0009CB-A-0009CB.Rdw...xp.L.dgn  
User:smelvr



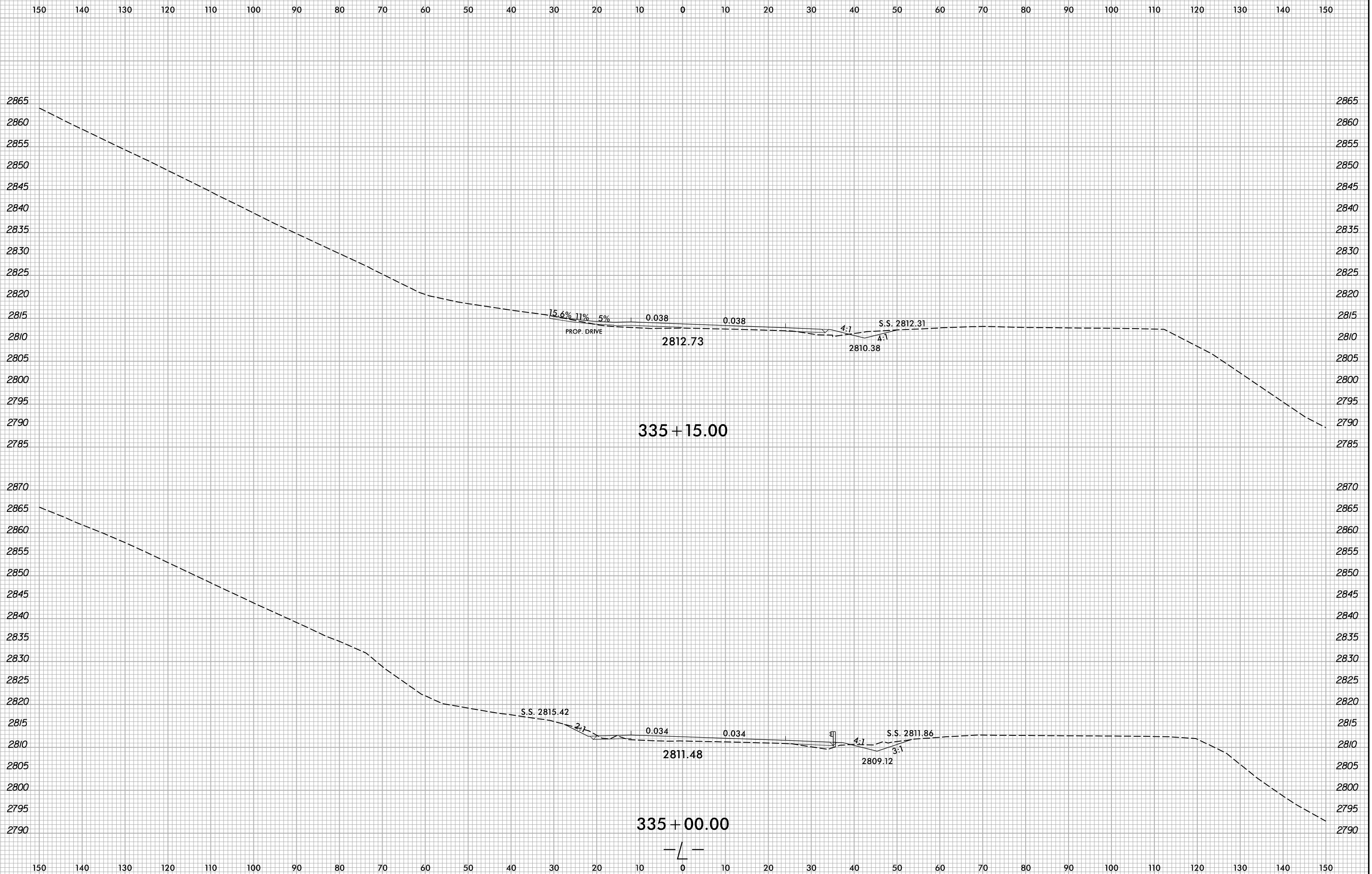
6/23/16  
6/8/2022  
X:\NCDOT\A-0009CB\A-0009CB.Rdw\A-0009CB.L.dgn  
User:smelvin

6/23/16



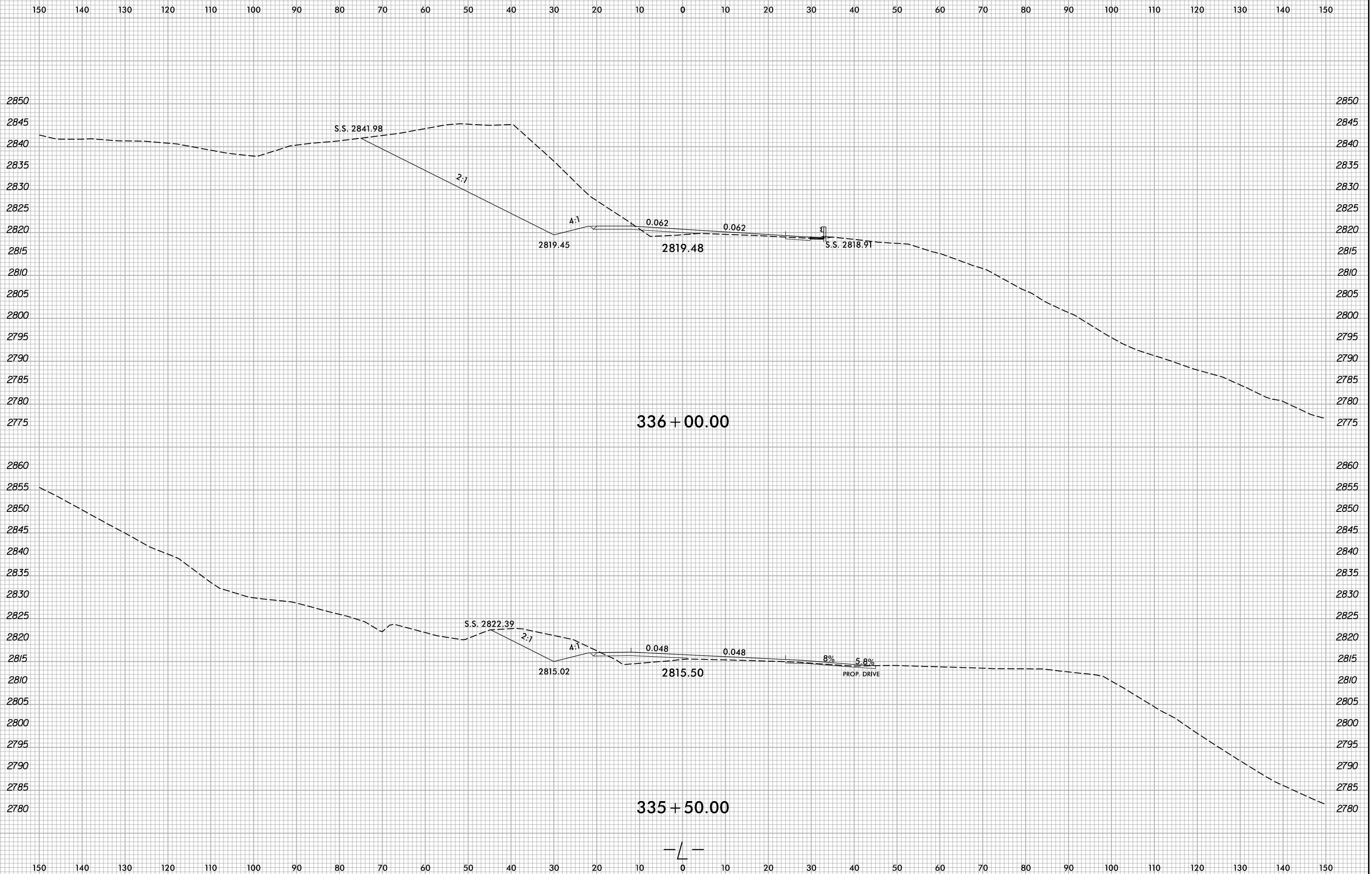
6/8/2022 X:\N\001\A-0009CB\A-0009CB.Rdw...xl.L.dgn User:smelvr

6/23/16



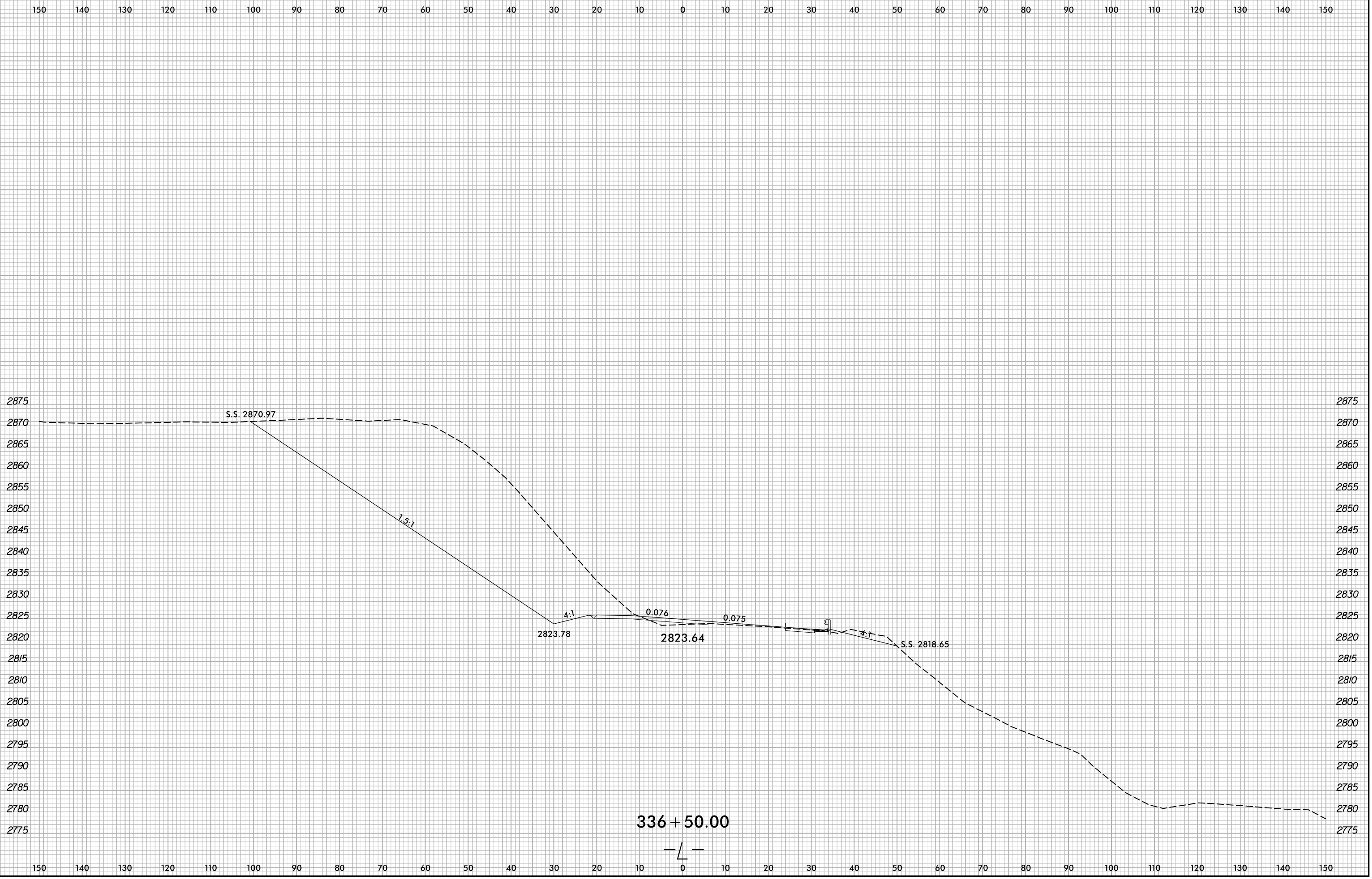
6/8/2022  
X:\NCDOT\A-0009CB\A-0009CB.Rdw\A-0009CB.L.dgn  
User:smelvr

6/23/16

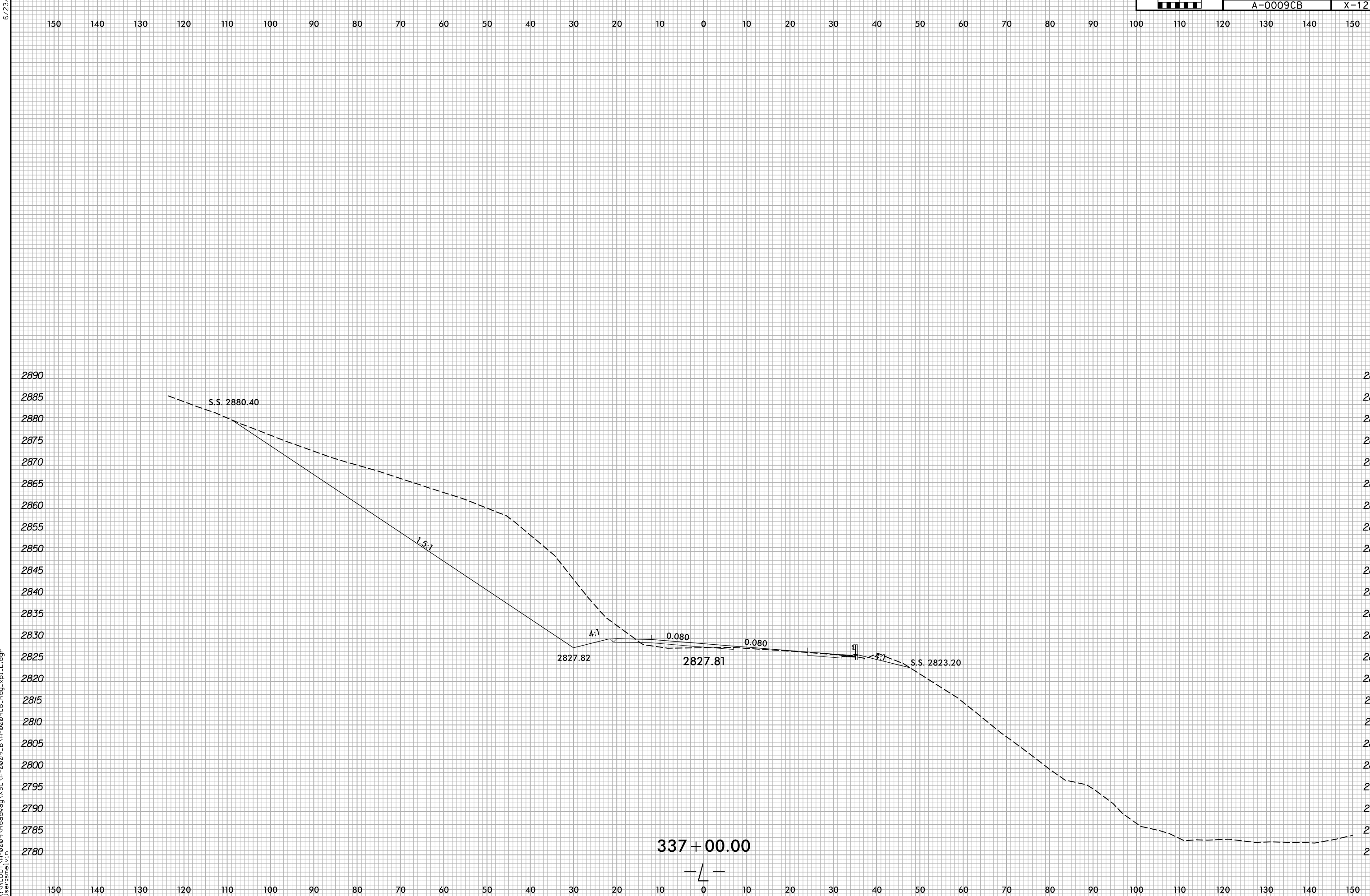


6/8/2022 X:\NGDOT\A-0009CB\A-0009CB.Rdw...pl...dgn User:smelvr

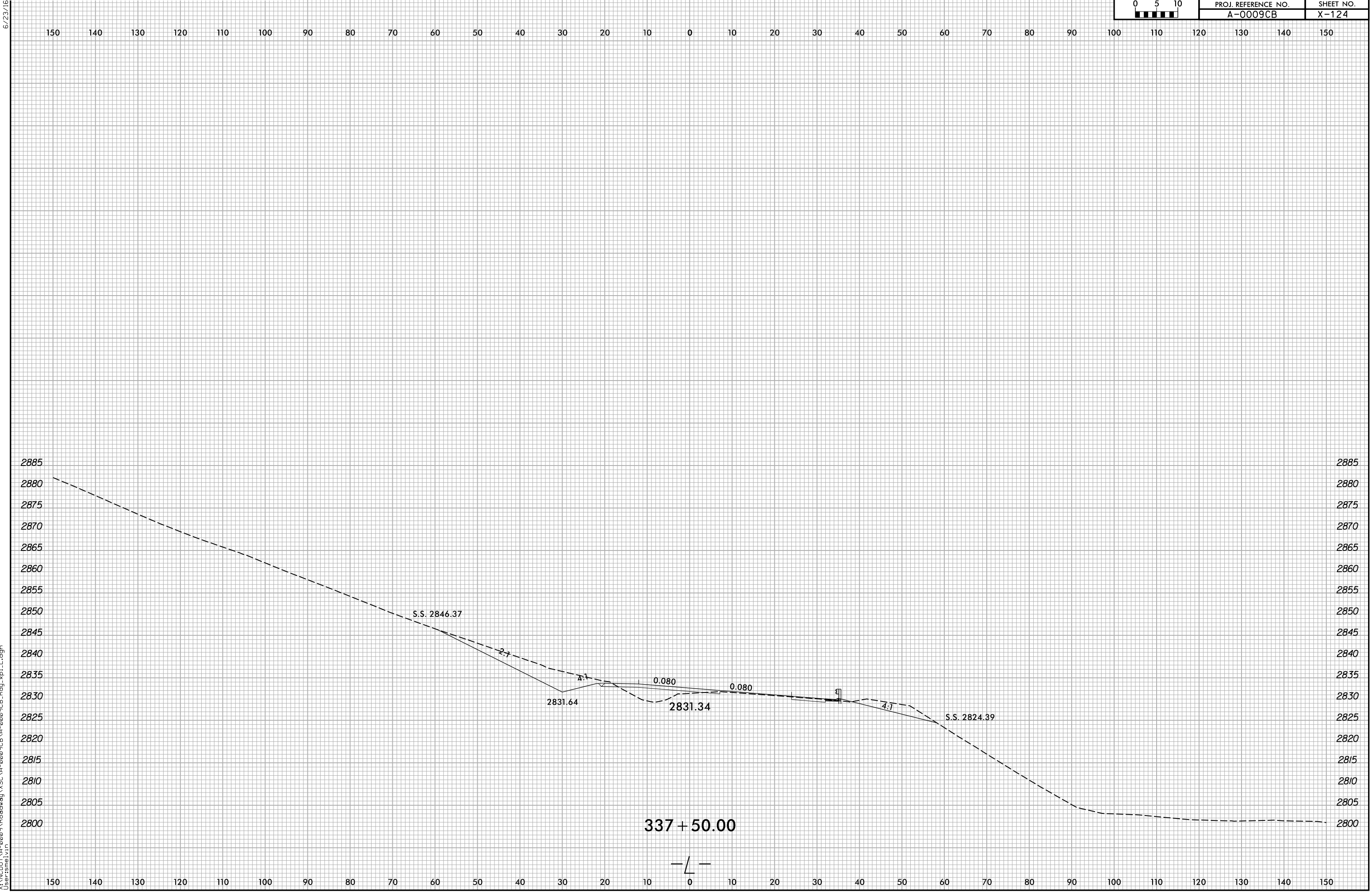
6/23/16



6/8/2022 X:\NCDOT\A-0009CB\A-0009CB\A-0009CB.Rdw...xp.L.dgn User:smelvr

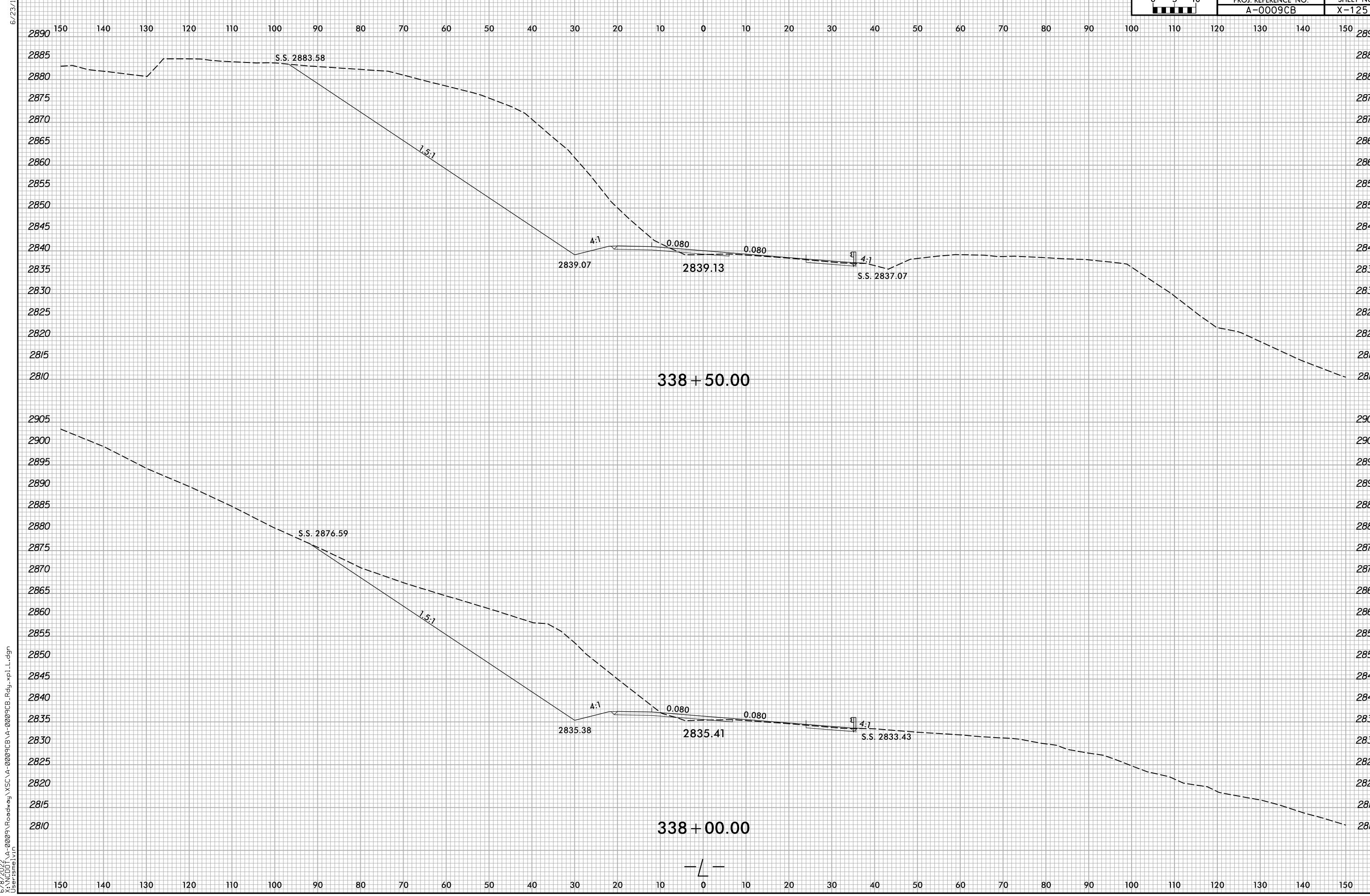


6/8/2022 X:\NCDOT\A-0009CB\A-0009CB.Rdw...xp.L.dgn User:smelvr

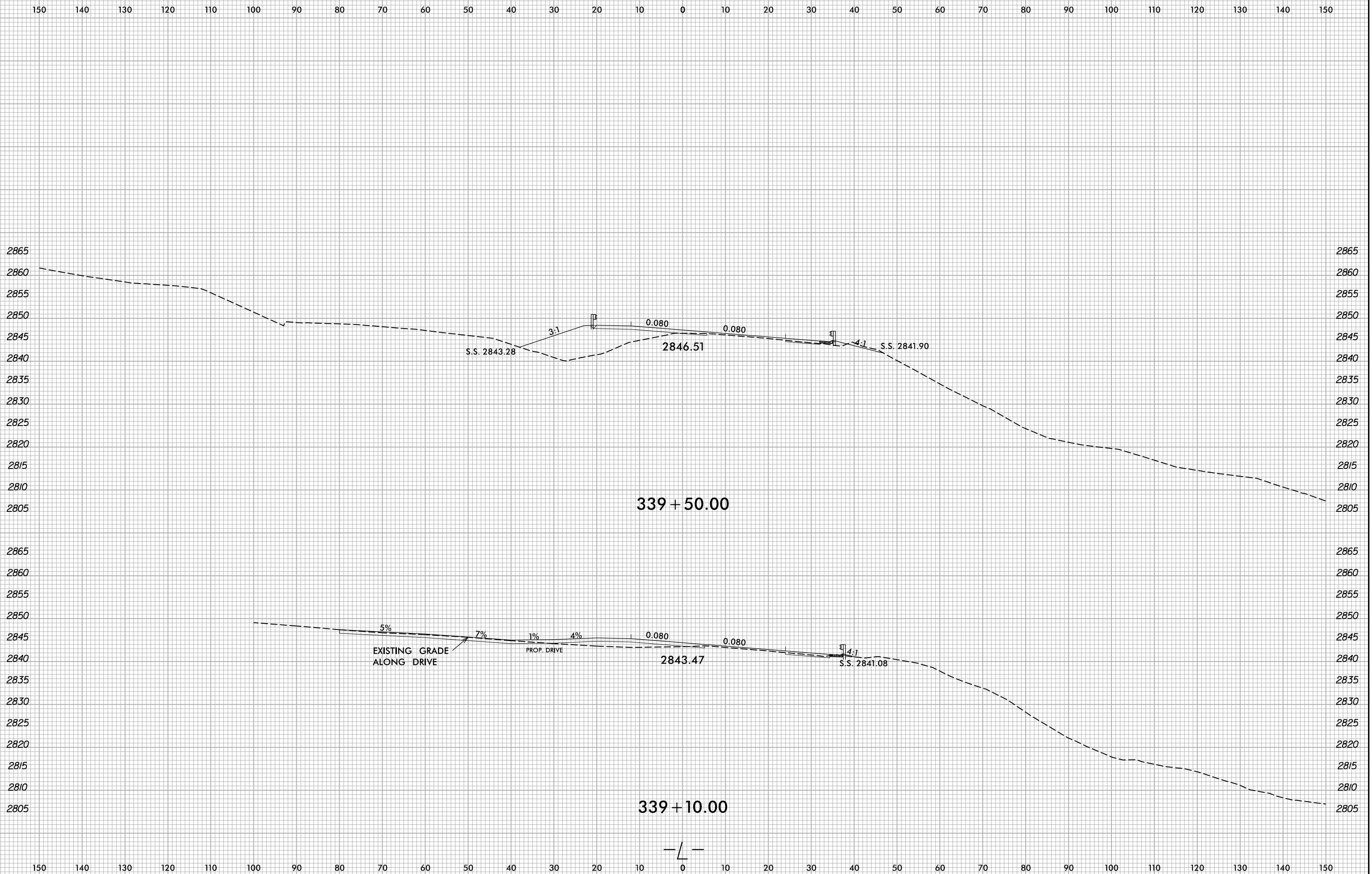


6/8/2022  
X:\NCDOT\A-0009\Roadway\XSC\A-0009CB\A-0009CB.Rdw...xp.L.dgn  
User:smelvin

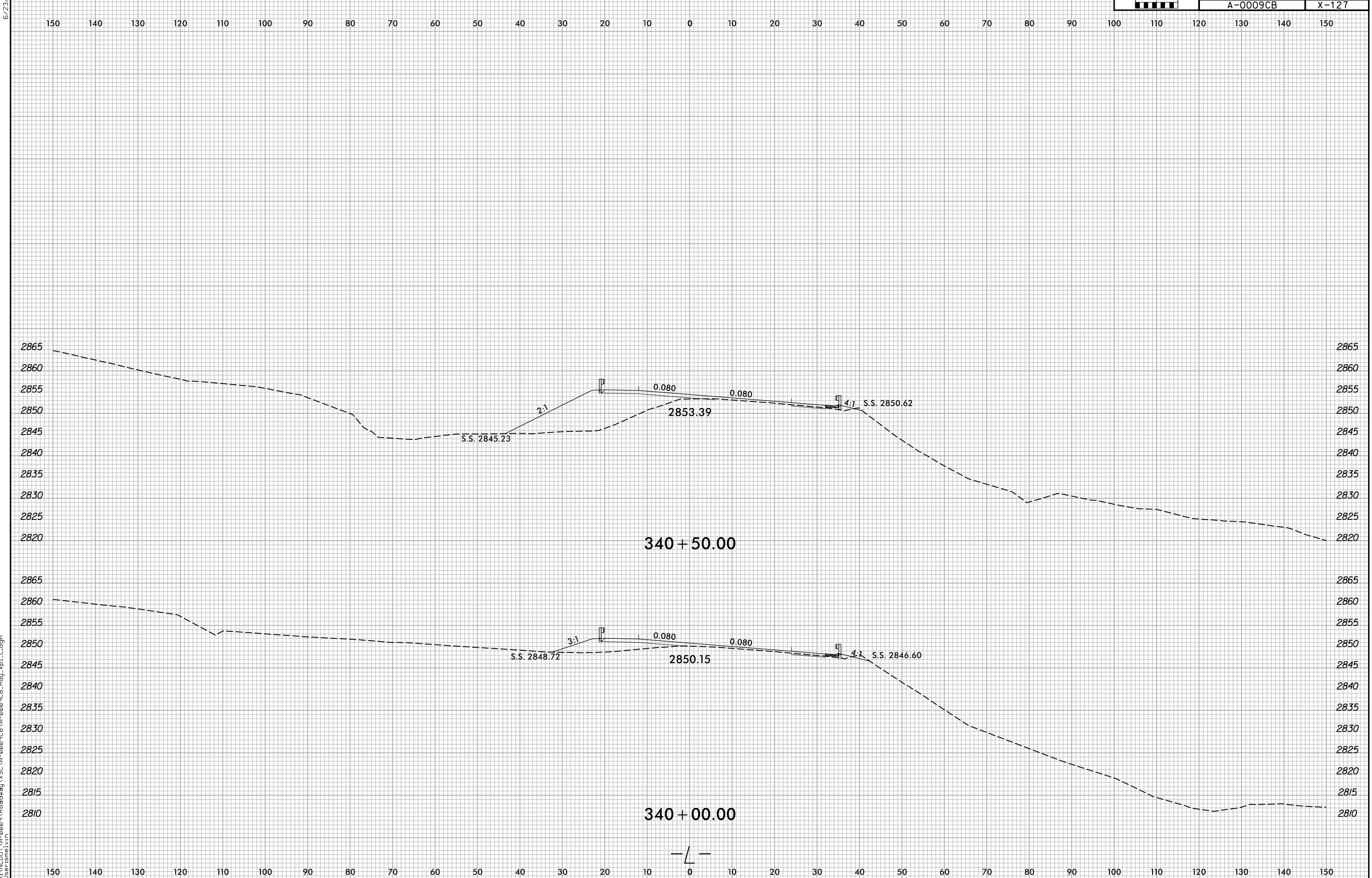




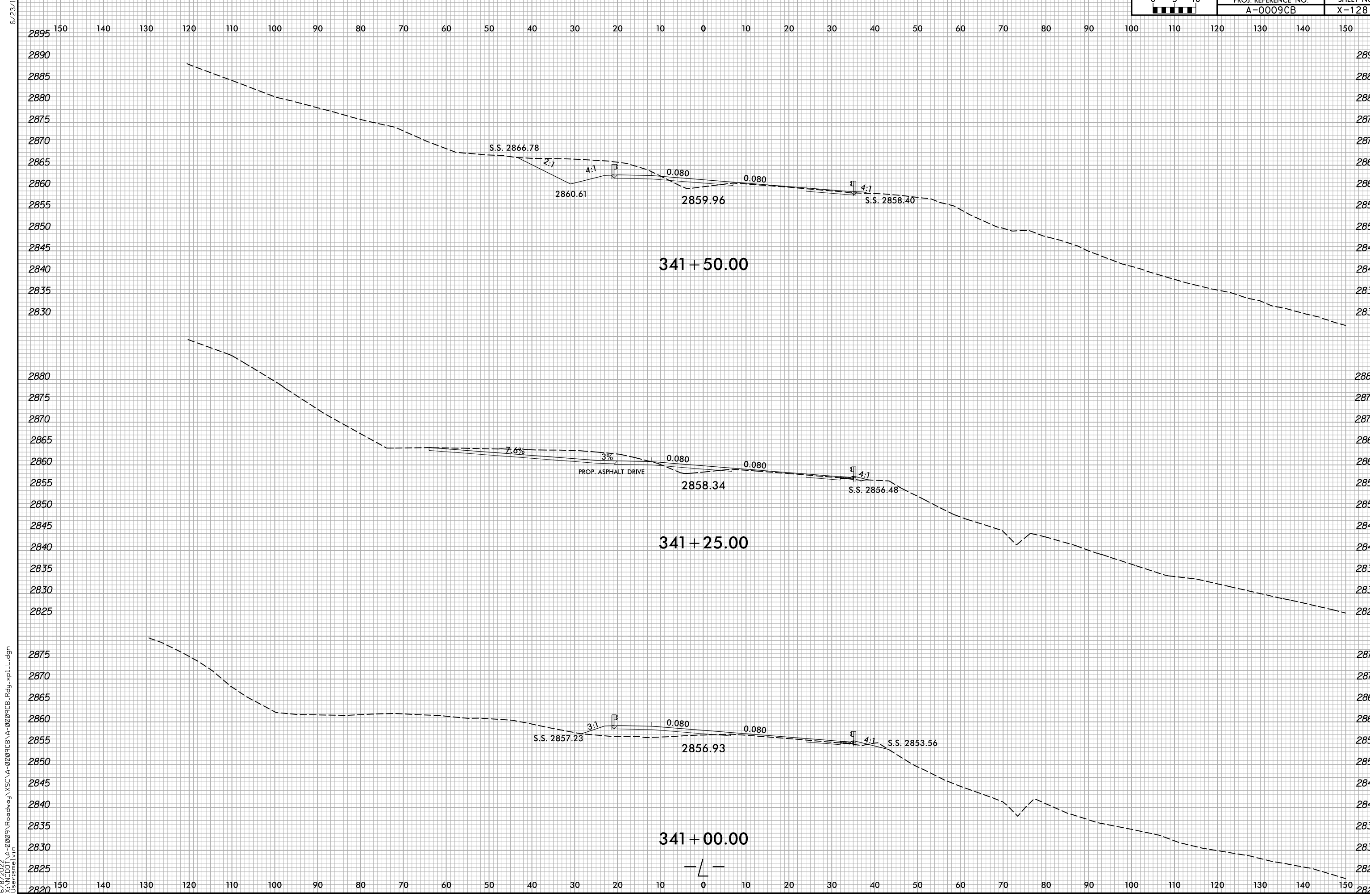
6/23/16  
 6/8/2022  
 X:\NCDOT\A-0009CB\A-0009CB.Rdw...xp.L.dgn  
 User:smelvr



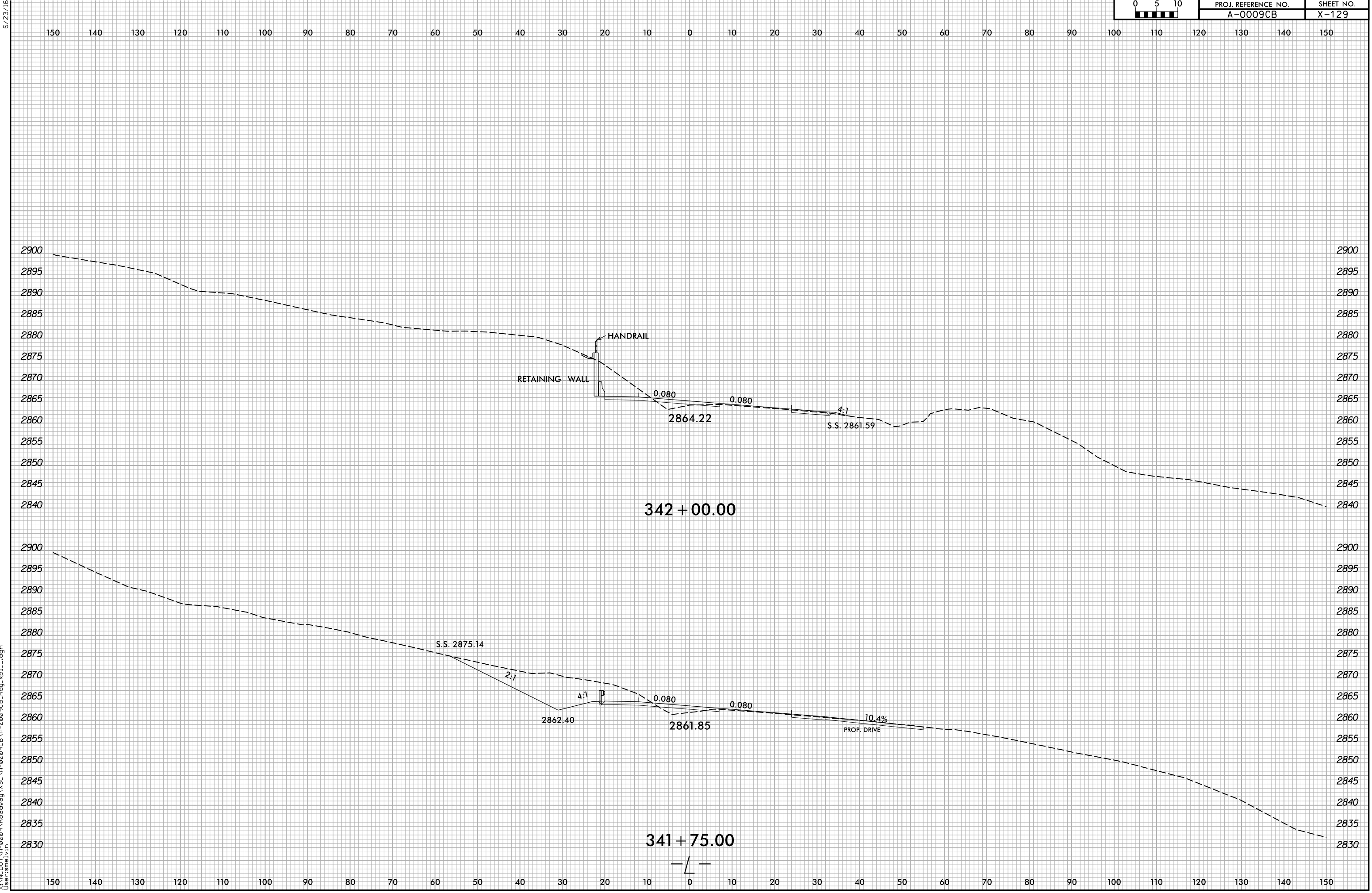
6/23/16  
6/8/2022  
X:\NCDOT\A-0009CB\A-0009CB\A-0009CB.Rdw...xp.L.dgn  
User:smelvr



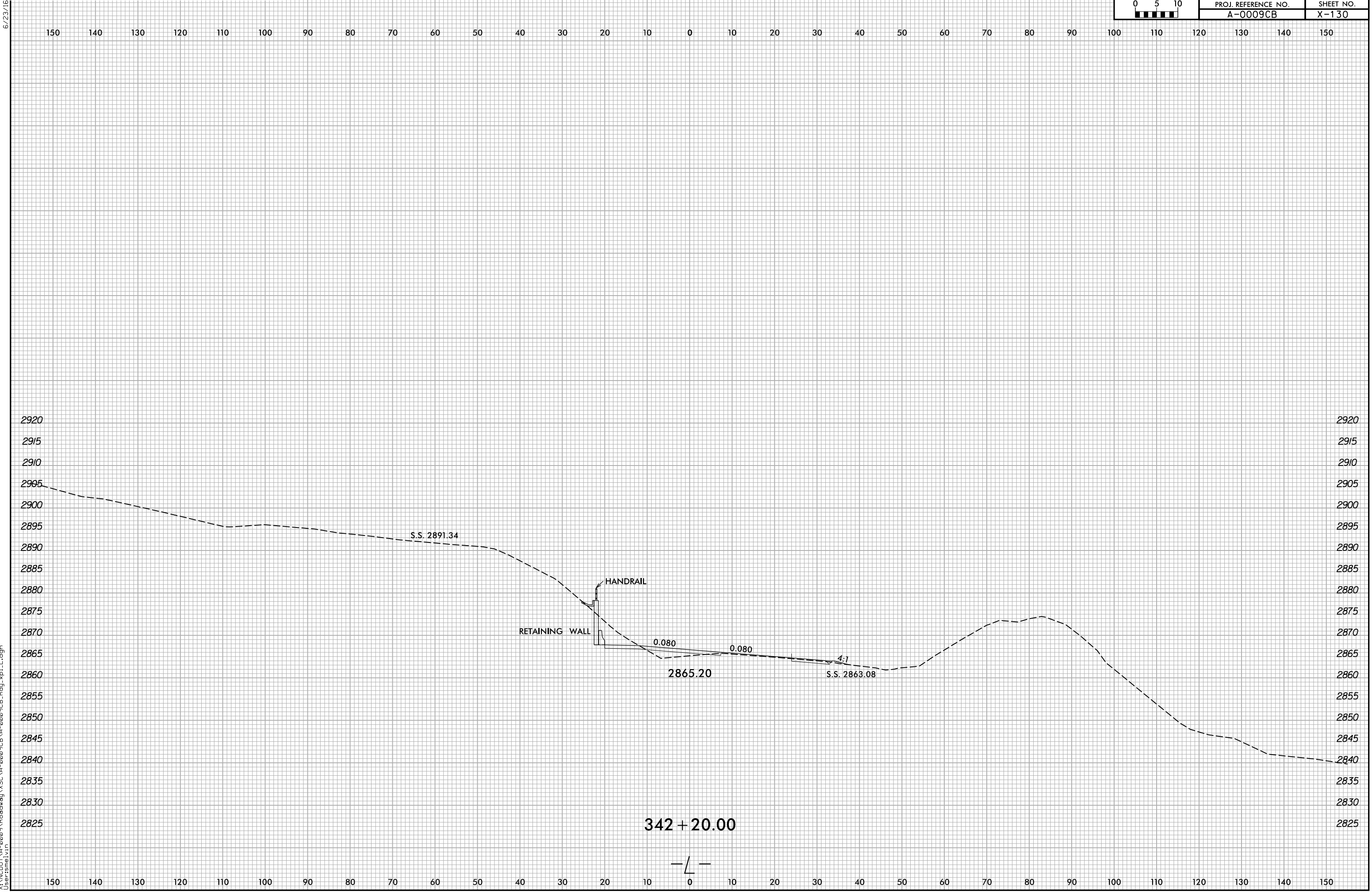
6/23/16  
6/8/2022  
X:\N\0001\A-0009CB\A-0009CB.Rdwj\XSC\A-0009CB-A-0009CB.Rdwj...pl.L.dgn  
User:smelvr



6/23/16  
6/8/2022  
X:\NGDOT\A-0009CB\A-0009CB-R.dwg  
User:smelvr

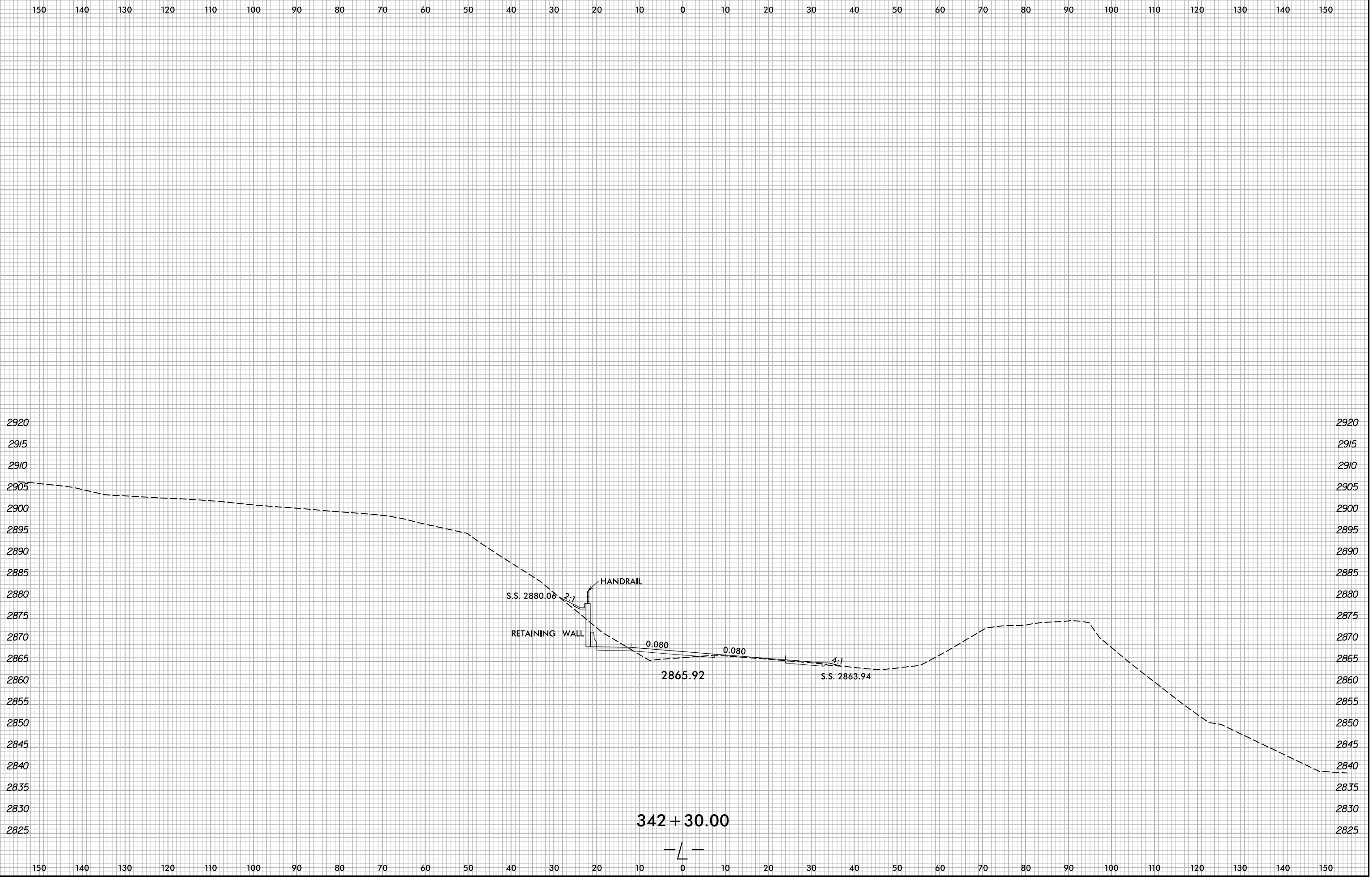


6/8/2022  
X:\NGDOT\A-0009CB\A-0009CB.Rdw...xp.L.dgn  
User:smelvr

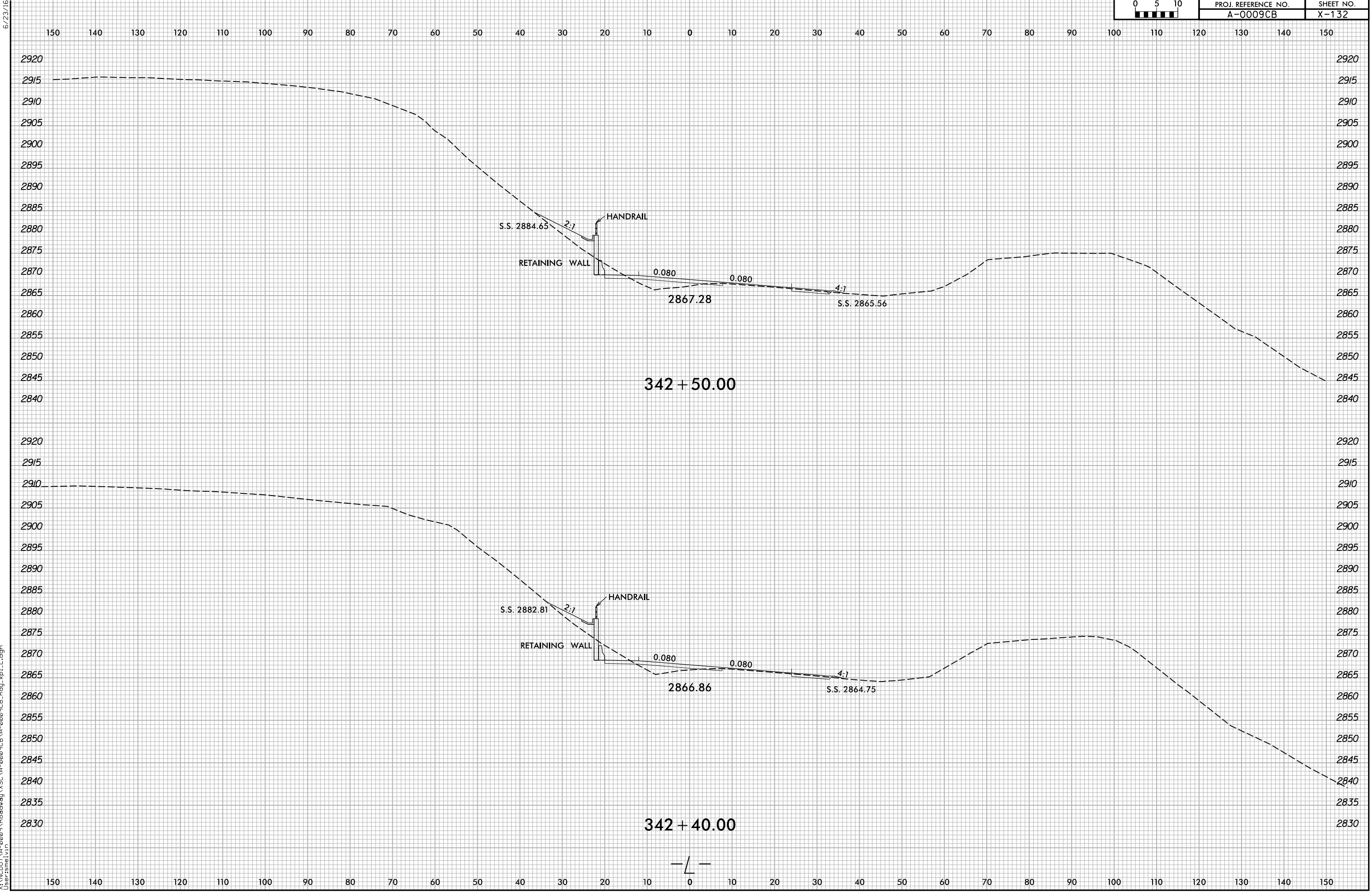


6/8/2022  
 X:\NGDOT\A-0009CB\A-0009CB.Rdwj\XSC\A-0009CB-A-0009CB.Rdwj...L.dgn  
 User:smelvr

6/23/16

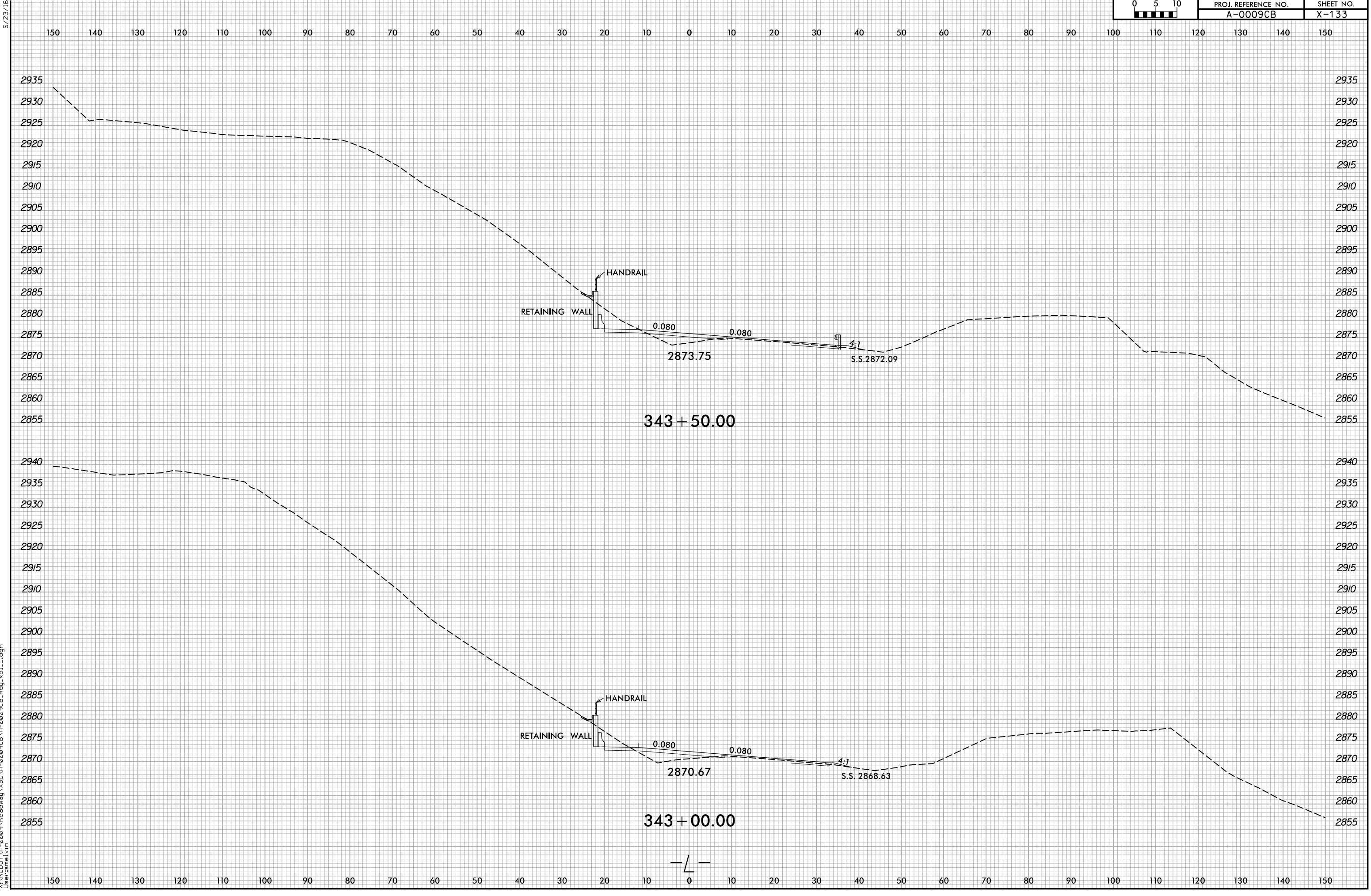


6/8/2022 X:\NGDOT\A-0009CB\A-0009CB.Rdw...xl.L.dgn User:smelvr



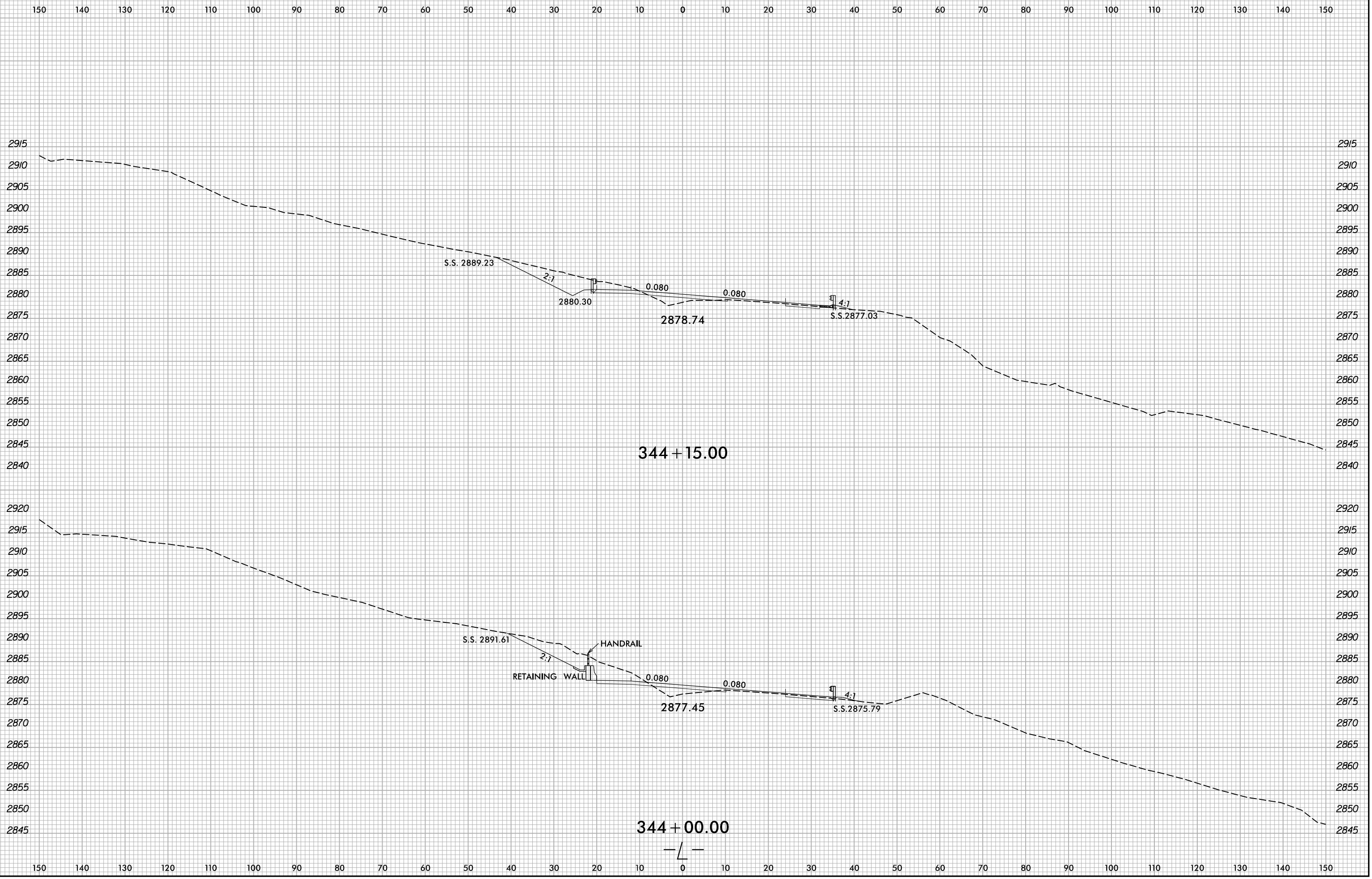
6/23/16  
6/8/2022  
X:\NGDOT\A-0009CB\A-0009CB-R.dwg  
User:smelvr





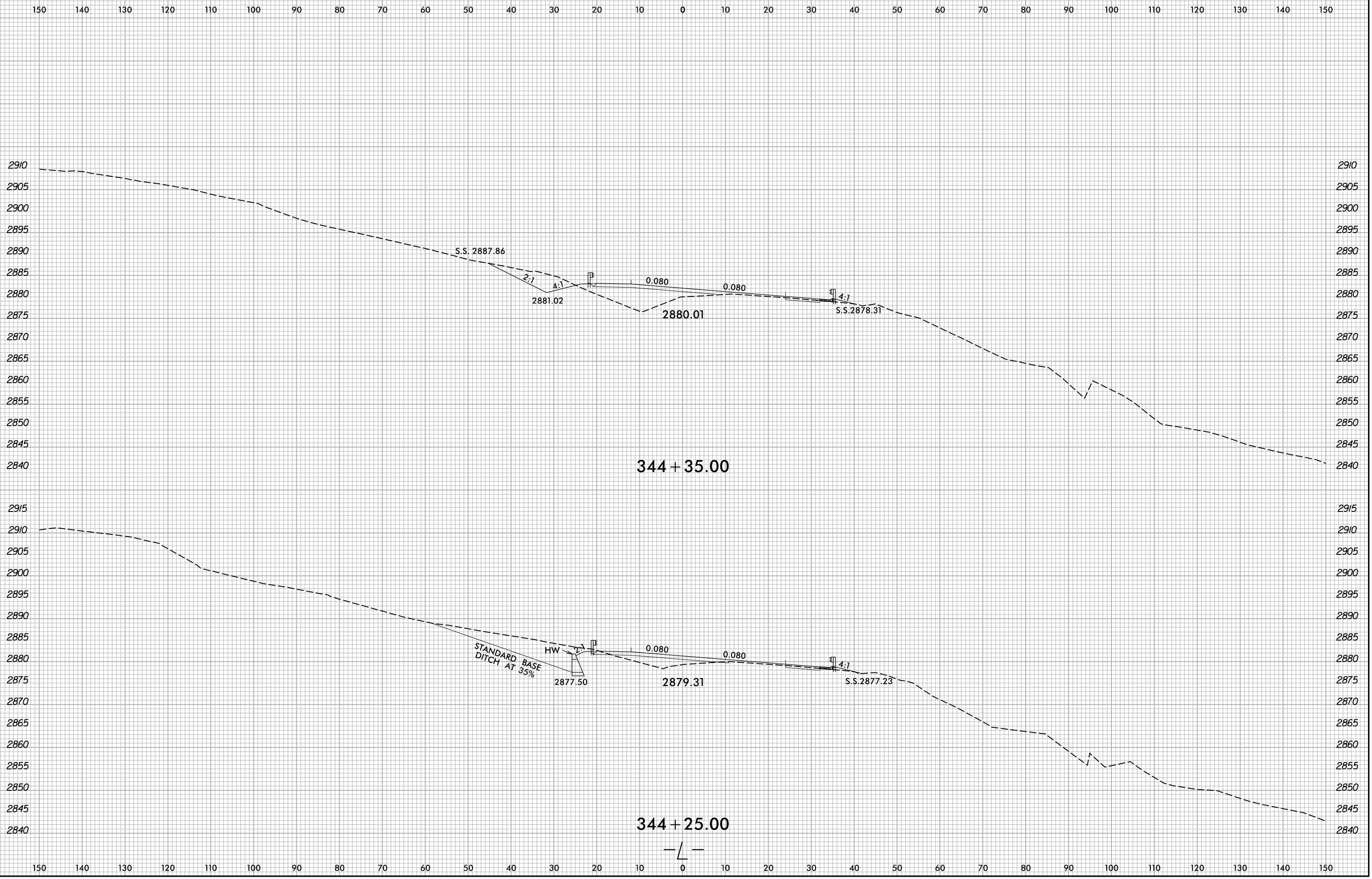
6/23/16  
 6/8/2022  
 X:\NCDOT\A-0009CB\A-0009CB-R.dwg  
 User:smelvr

6/23/16



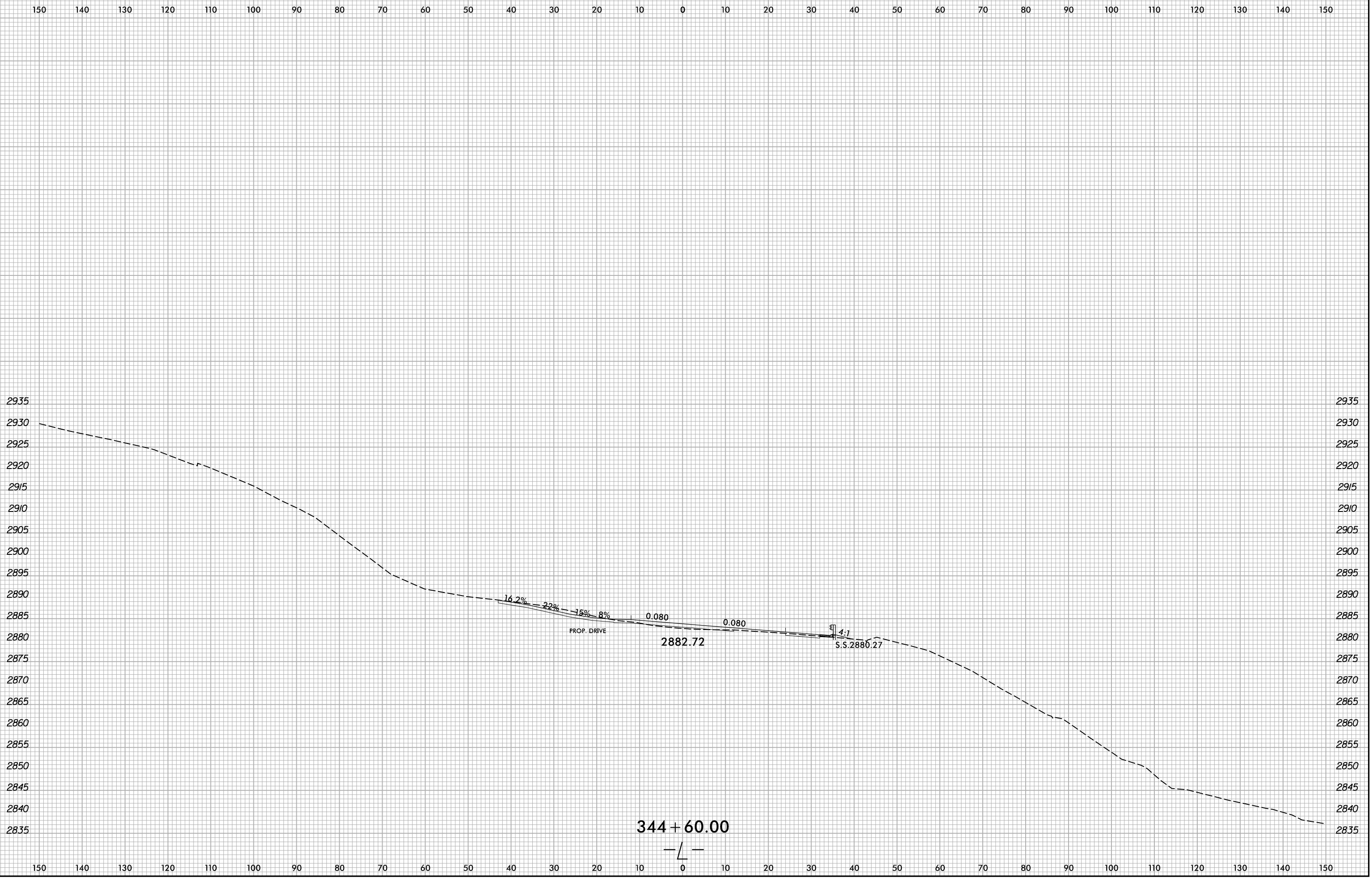
6/8/2022 X:\NCDOT\A-0009CB\A-0009CB-R.dwg User:smelvr

6/23/16



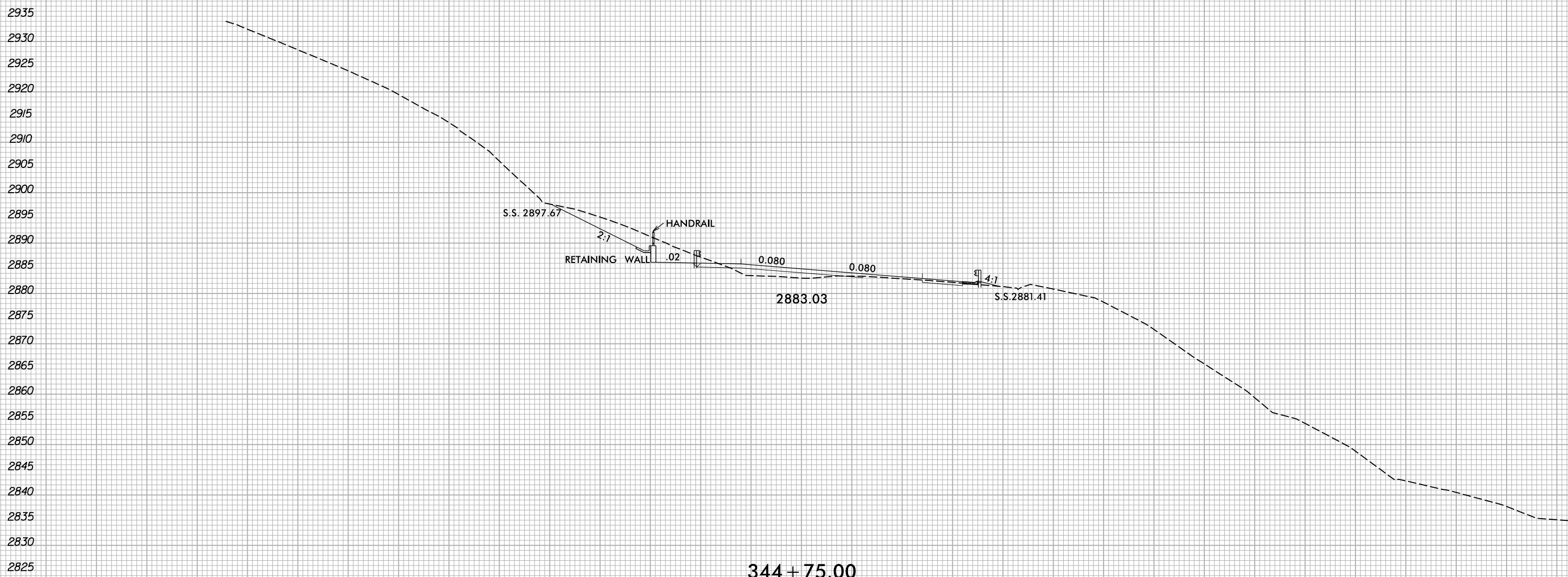
6/8/2022 X:\NGDOT\A-0009CB\A-0009CB.Rdw...pl.L.dgn User:smelvr

6/23/16



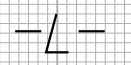
6/8/2022 X:\N\001\A-0009CB\A-0009CB.Rdw...xp.L.dgn User:smelvr

150 140 130 120 110 100 90 80 70 60 50 40 30 20 10 0 10 20 30 40 50 60 70 80 90 100 110 120 130 140 150

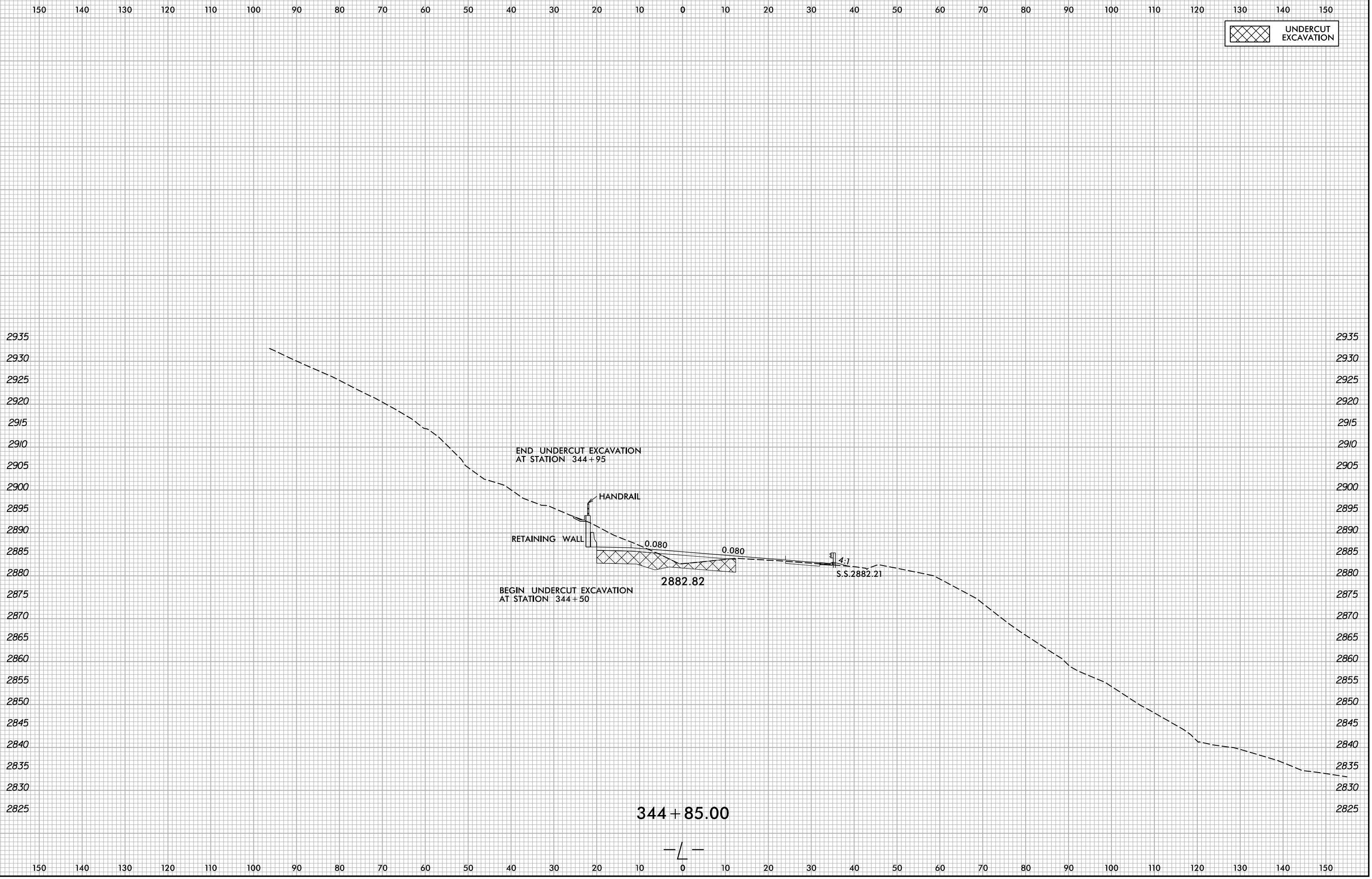


150 140 130 120 110 100 90 80 70 60 50 40 30 20 10 0 10 20 30 40 50 60 70 80 90 100 110 120 130 140 150

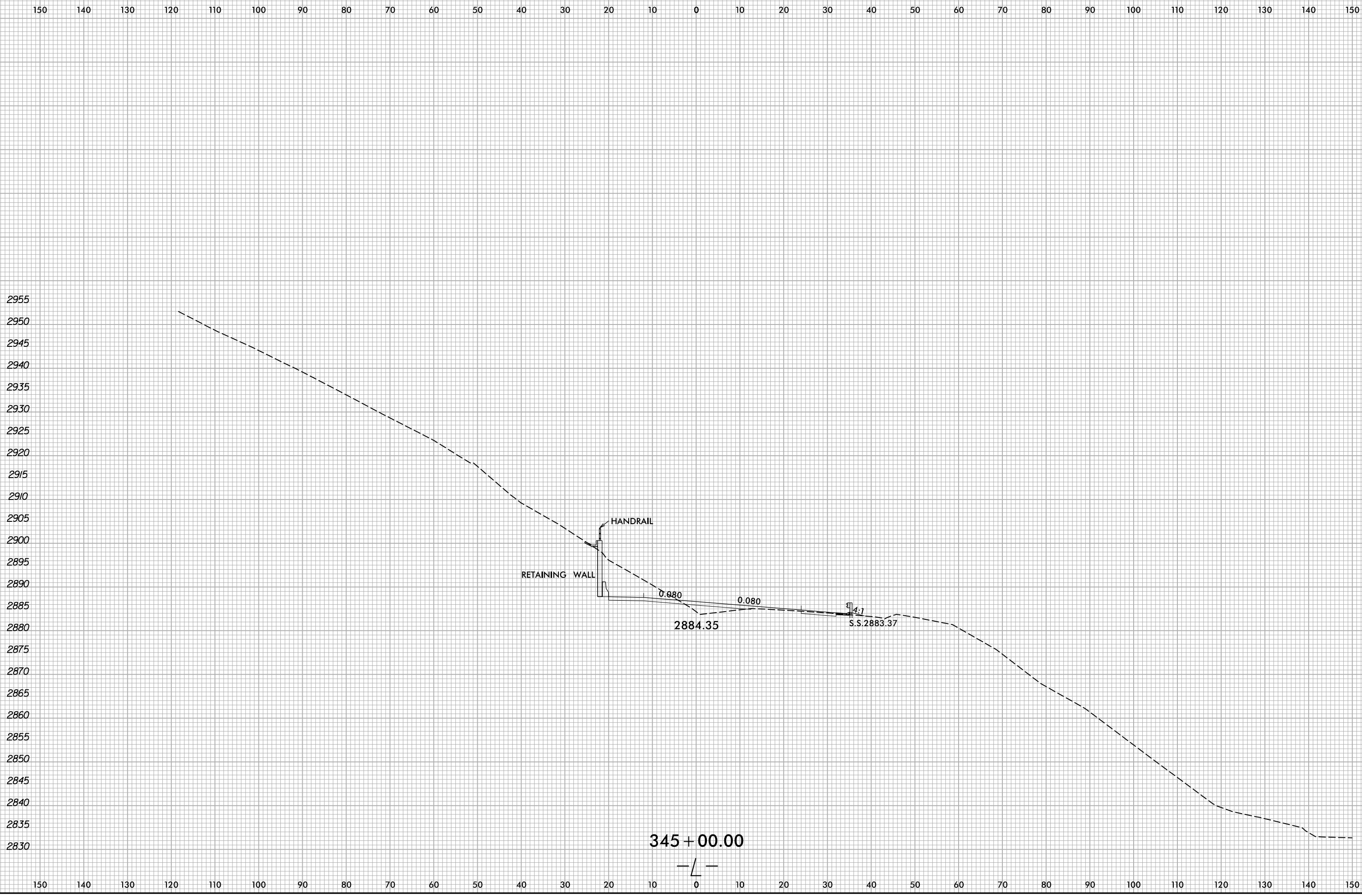
6/8/2022  
 X:\NCDOT\A-0009CB\A-0009CB\A-0009CB.Rdw...xp.L.dgn  
 User:smelvr



6/23/16

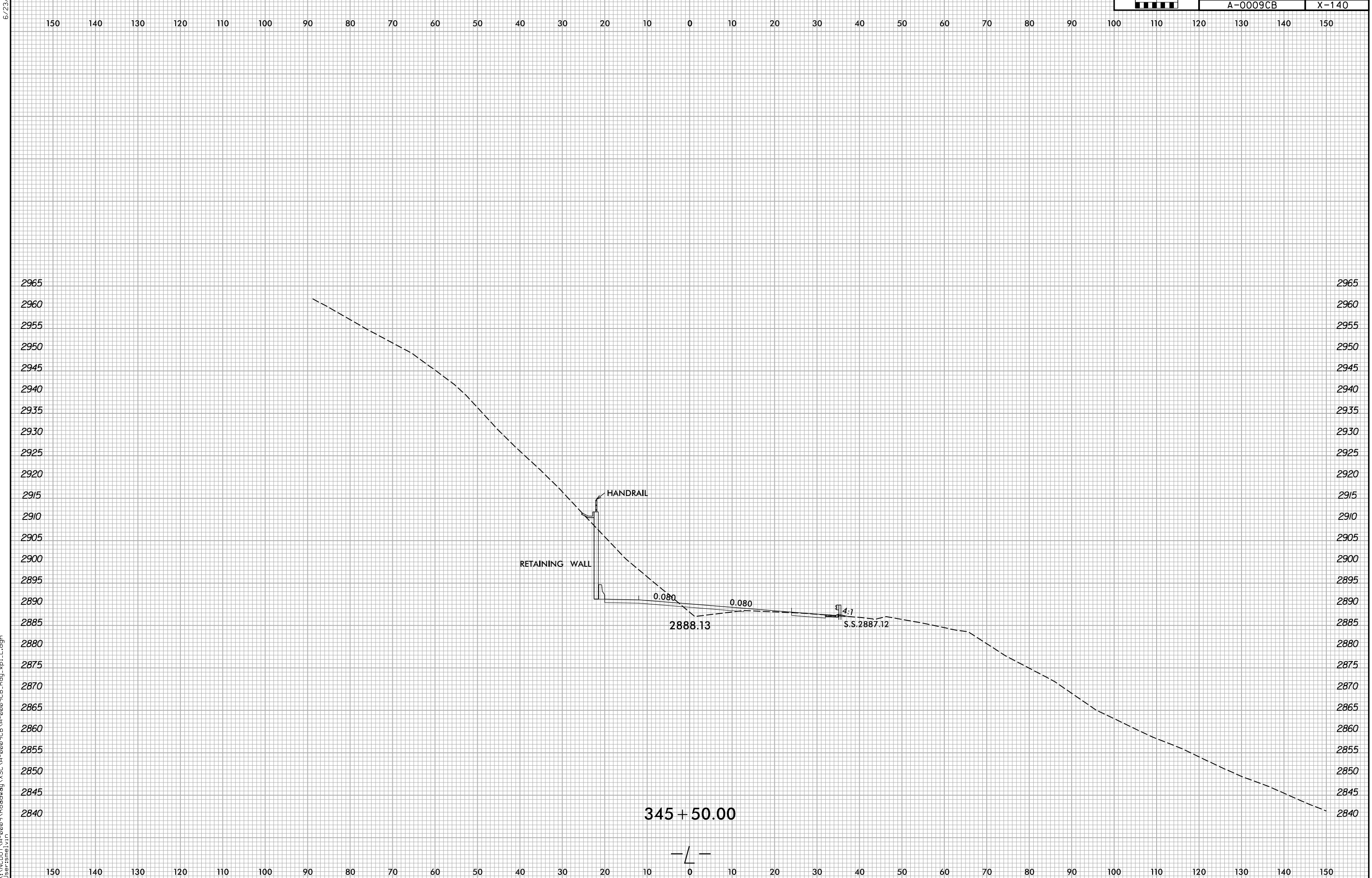


6/8/2022 X:\NCDOT\A-0009CB\A-0009CB-R.dwg... User:smelvr



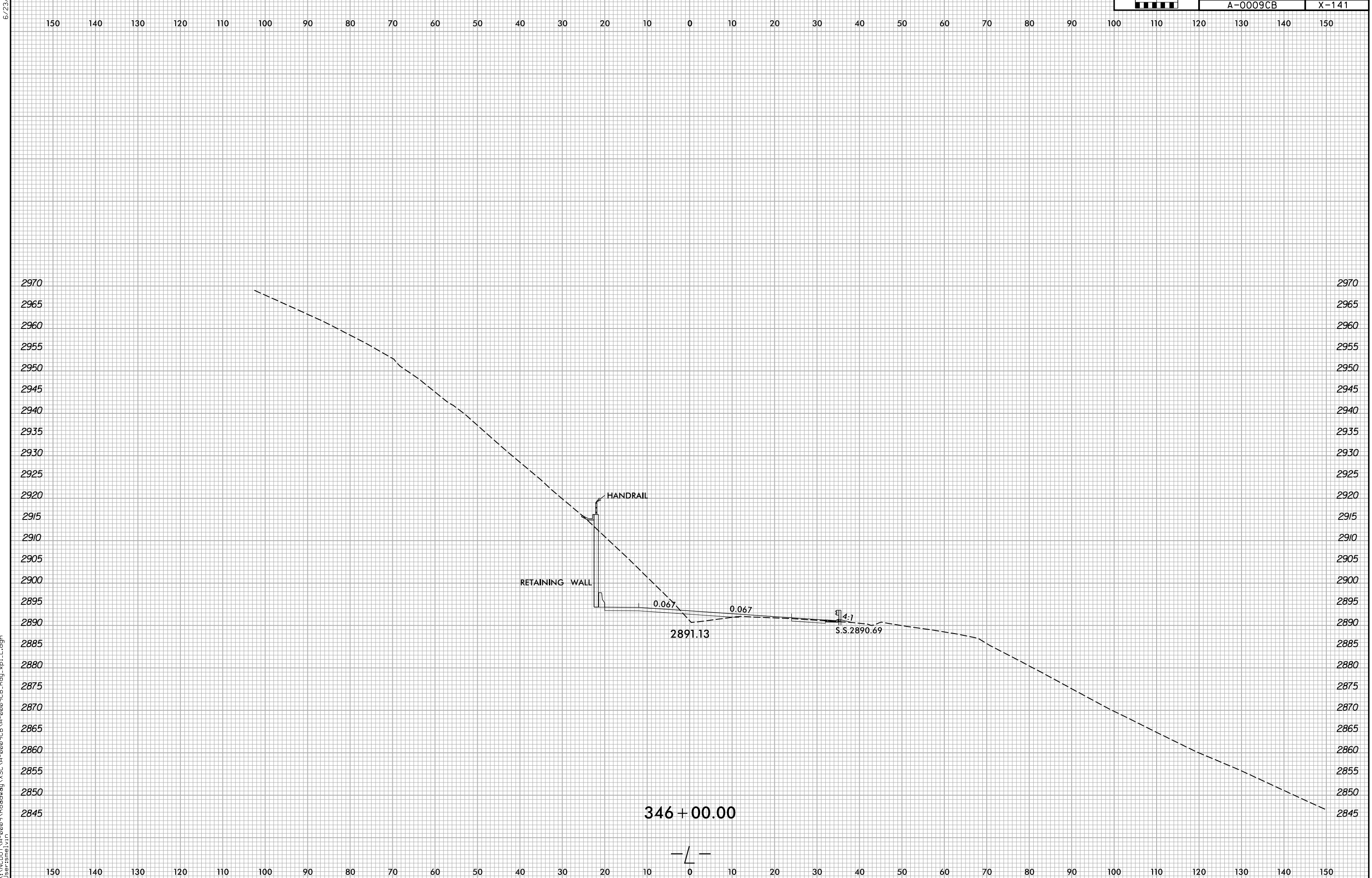
6/8/2022  
 X:\N\001\A-0009\Roadway\XSC\A-0009CB-A-0009CB.Rdw...xp.L.dgn  
 User:smelvr

6/23/16



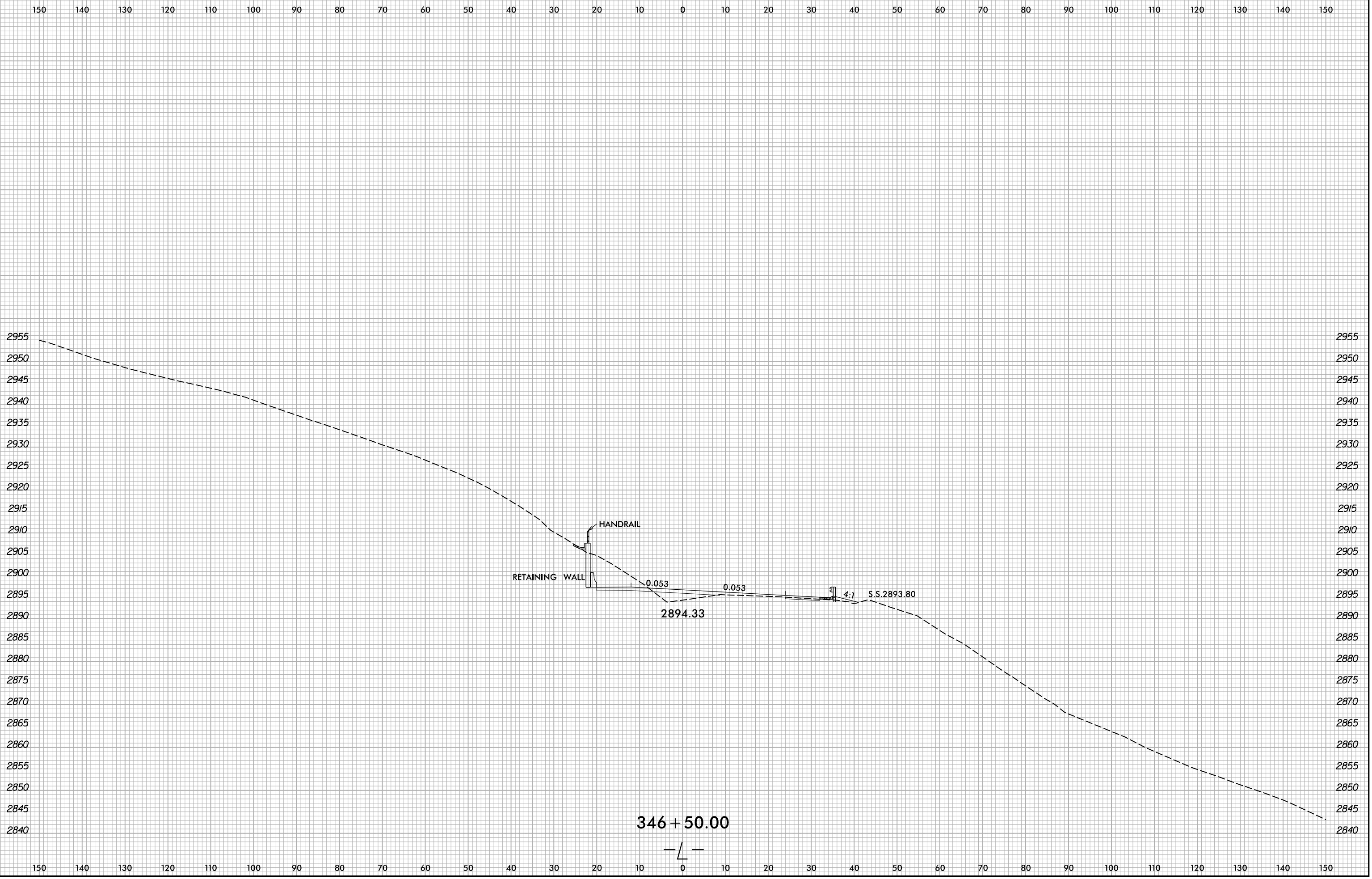
6/8/2022  
X:\NCDOT\A-0009CB\A-0009CB.Rdw\A-0009CB.L.dgn  
User:smelvr



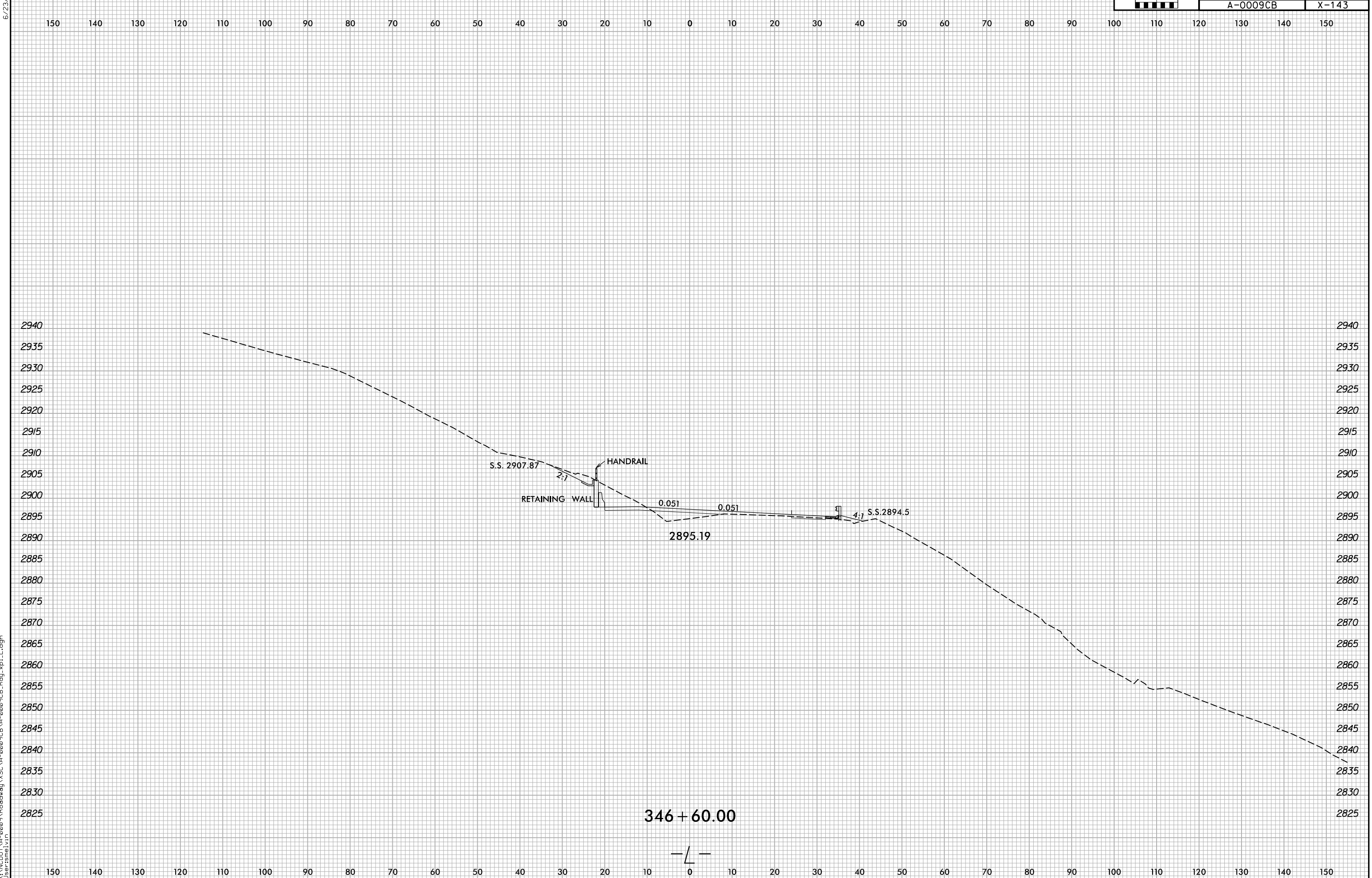


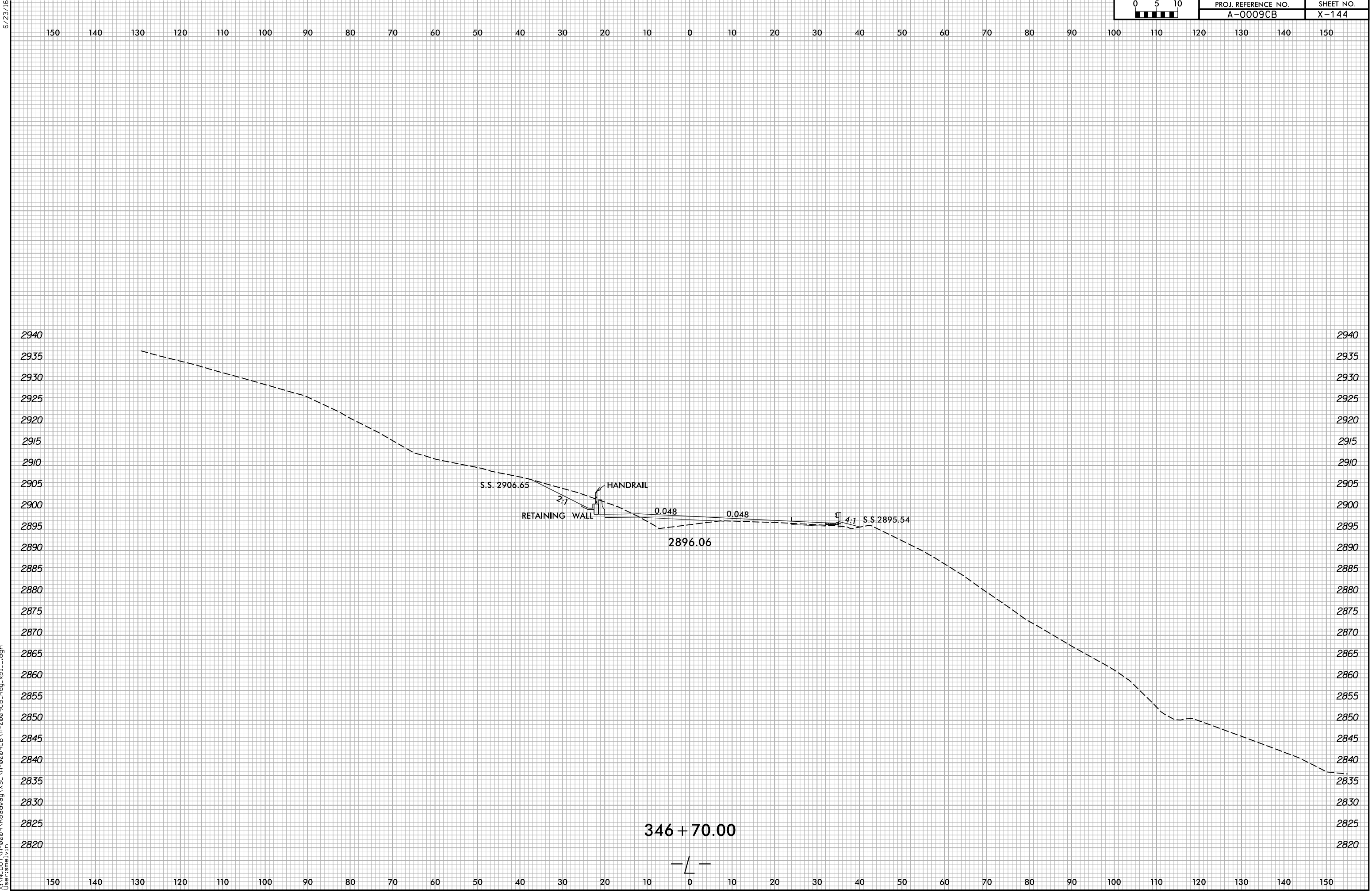
6/8/2022  
X:\NCDOT\A-0009CB\A-0009CB.Rdw...xp.L.dgn  
User:smelvr

6/23/16



6/8/2022 X:\NCDOT\A-0009\Roadway\XSC\A-0009CB-A-0009CB.Rdw...xl.L.dgn User:smelvr

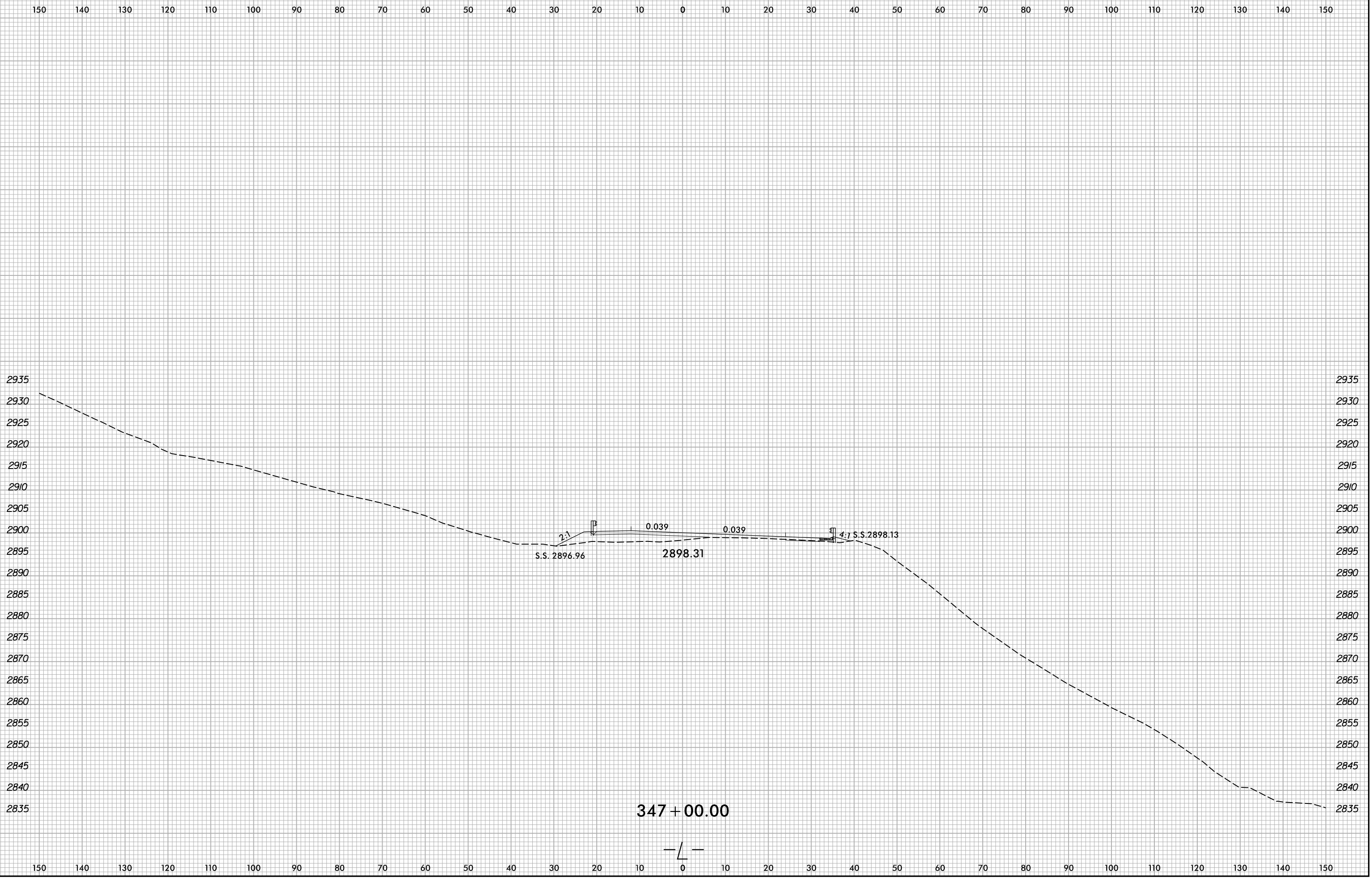




6/8/2022  
 X:\NGDOT\A-0009CB\A-0009CB.Rdw...xp.L.dgn  
 User:smelvr

6/23/16

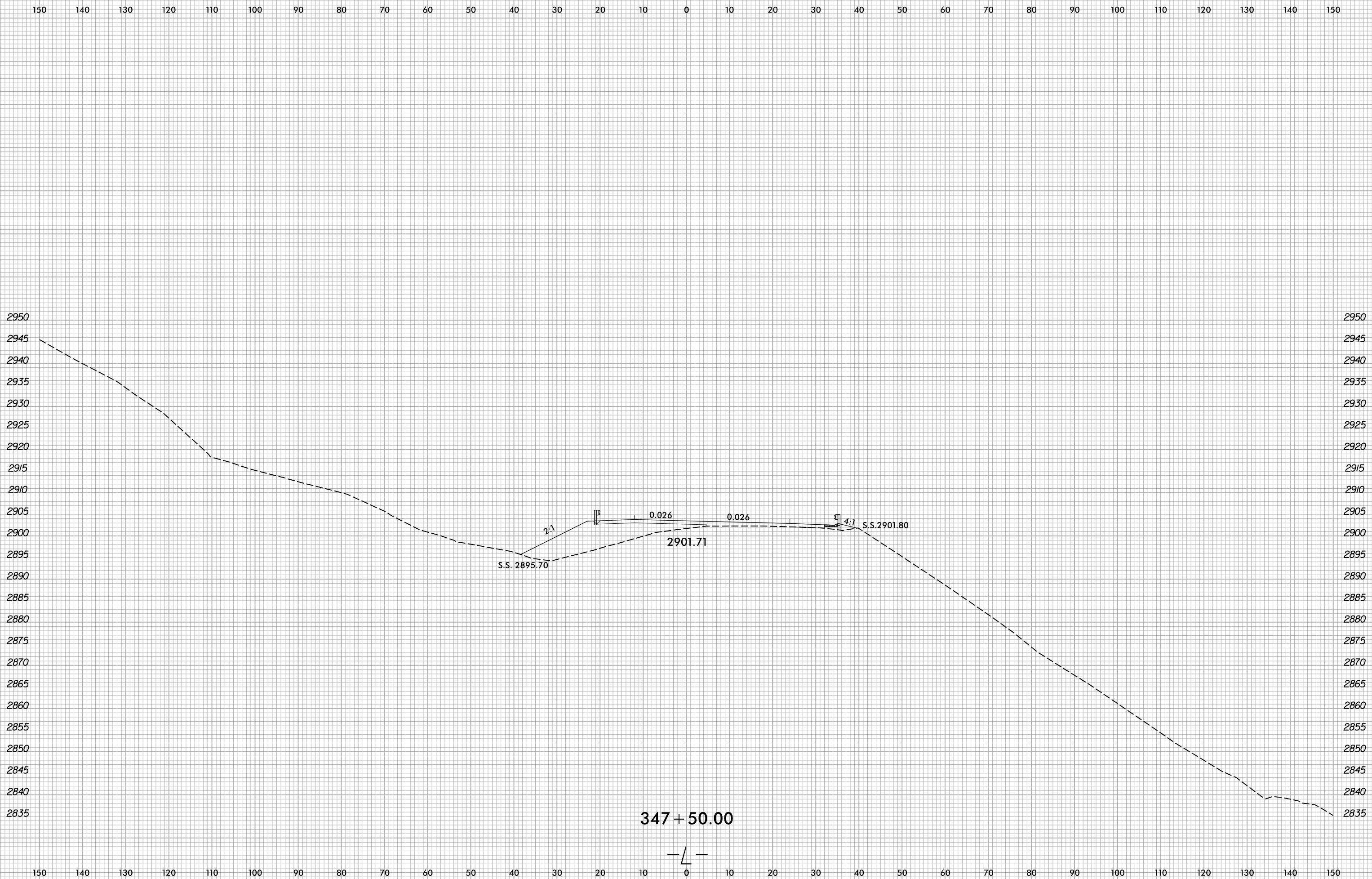
6/23/16



6/8/2022  
X:\N\001\A-0009\Roadway\XSC\A-0009CB-A-0009CB.Rdy...xl.dgn  
User:smelvr

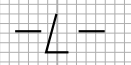
6/23/16

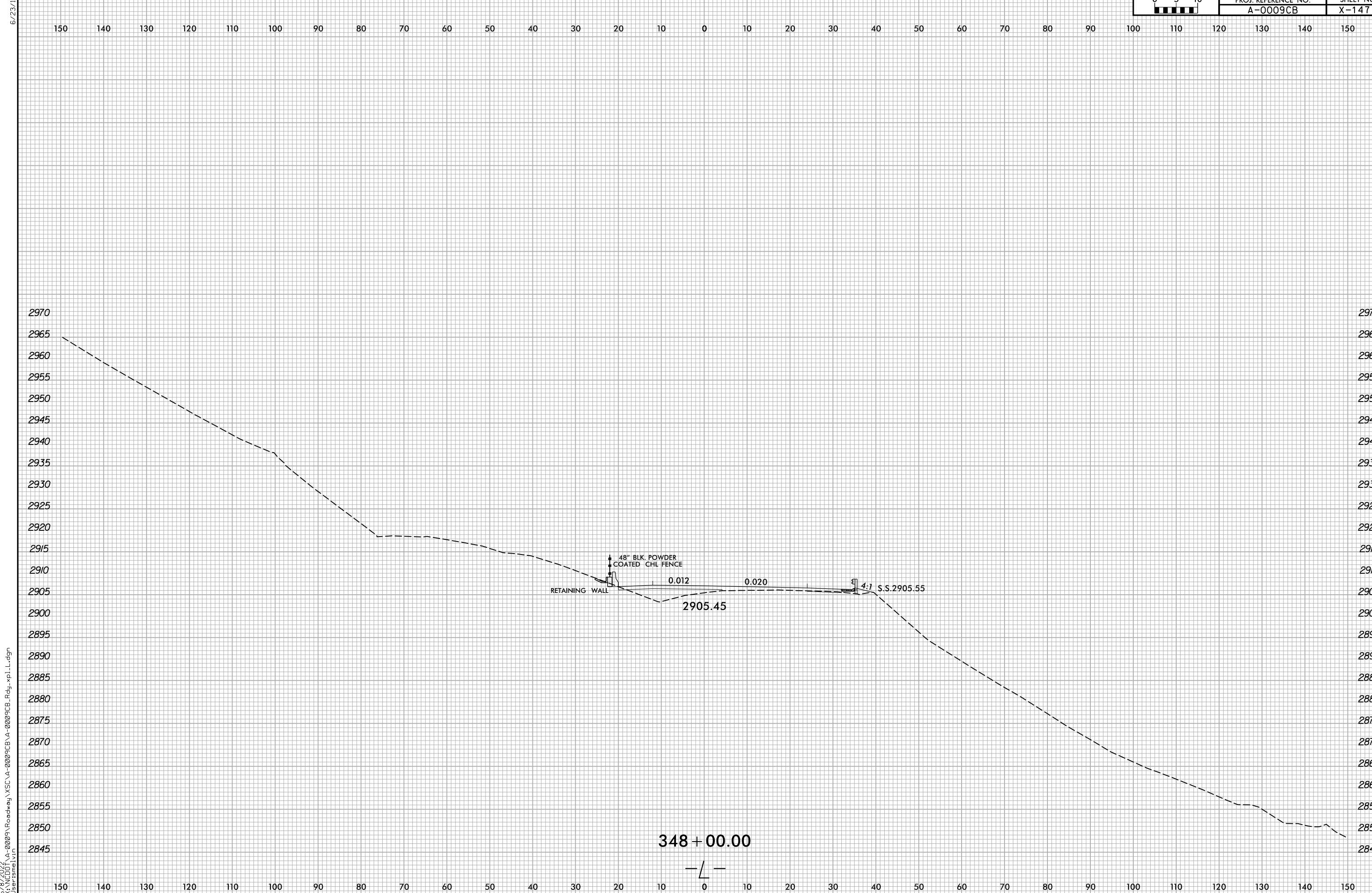
0 5 10	PROJ. REFERENCE NO.	SHEET NO.
	A-0009CB	X-146



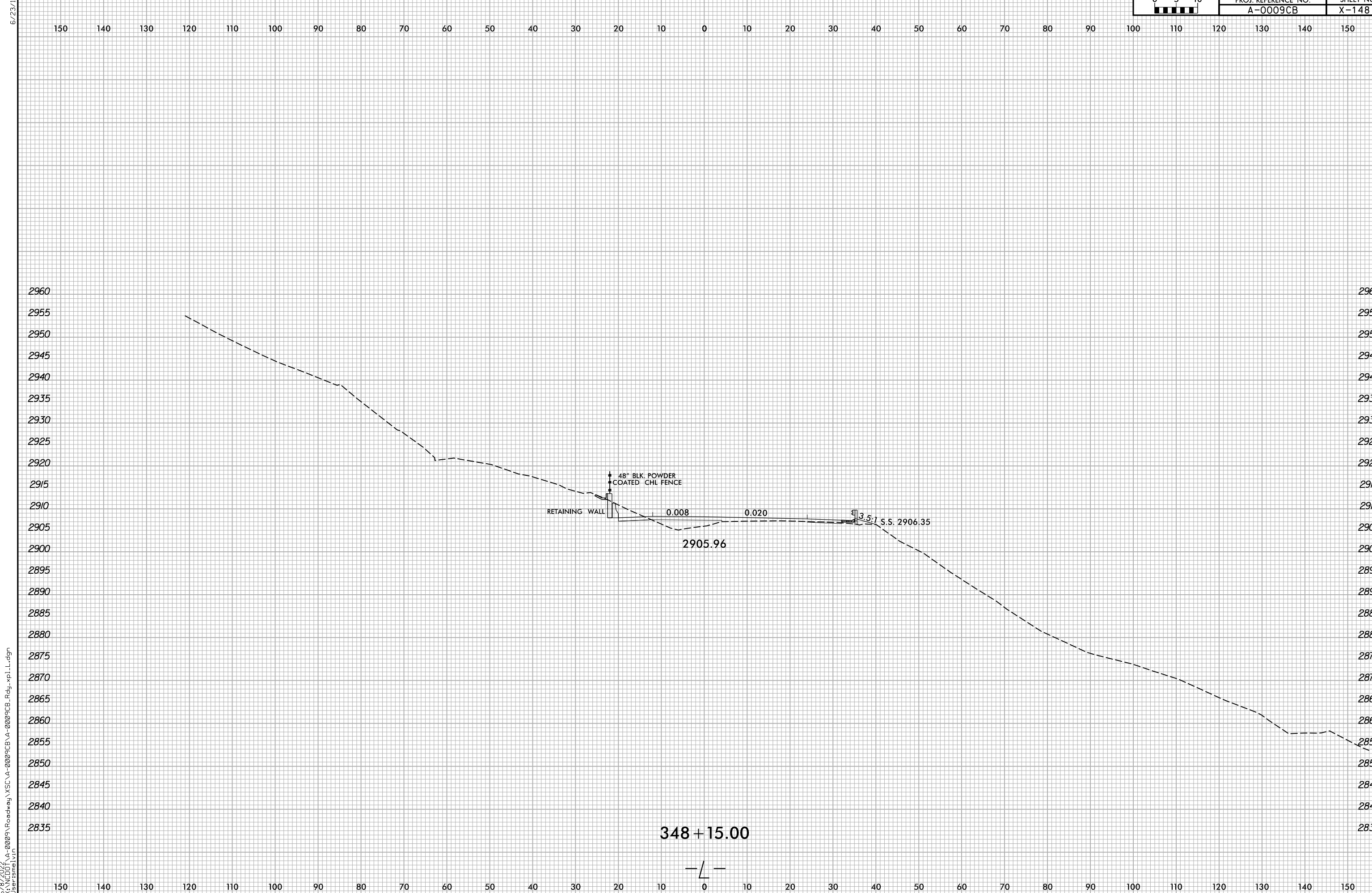
X:\N\0001\A-0009CB\A-0009CB.Rdw\A-0009CB.L.dgn  
User:smelvr

347 + 50.00



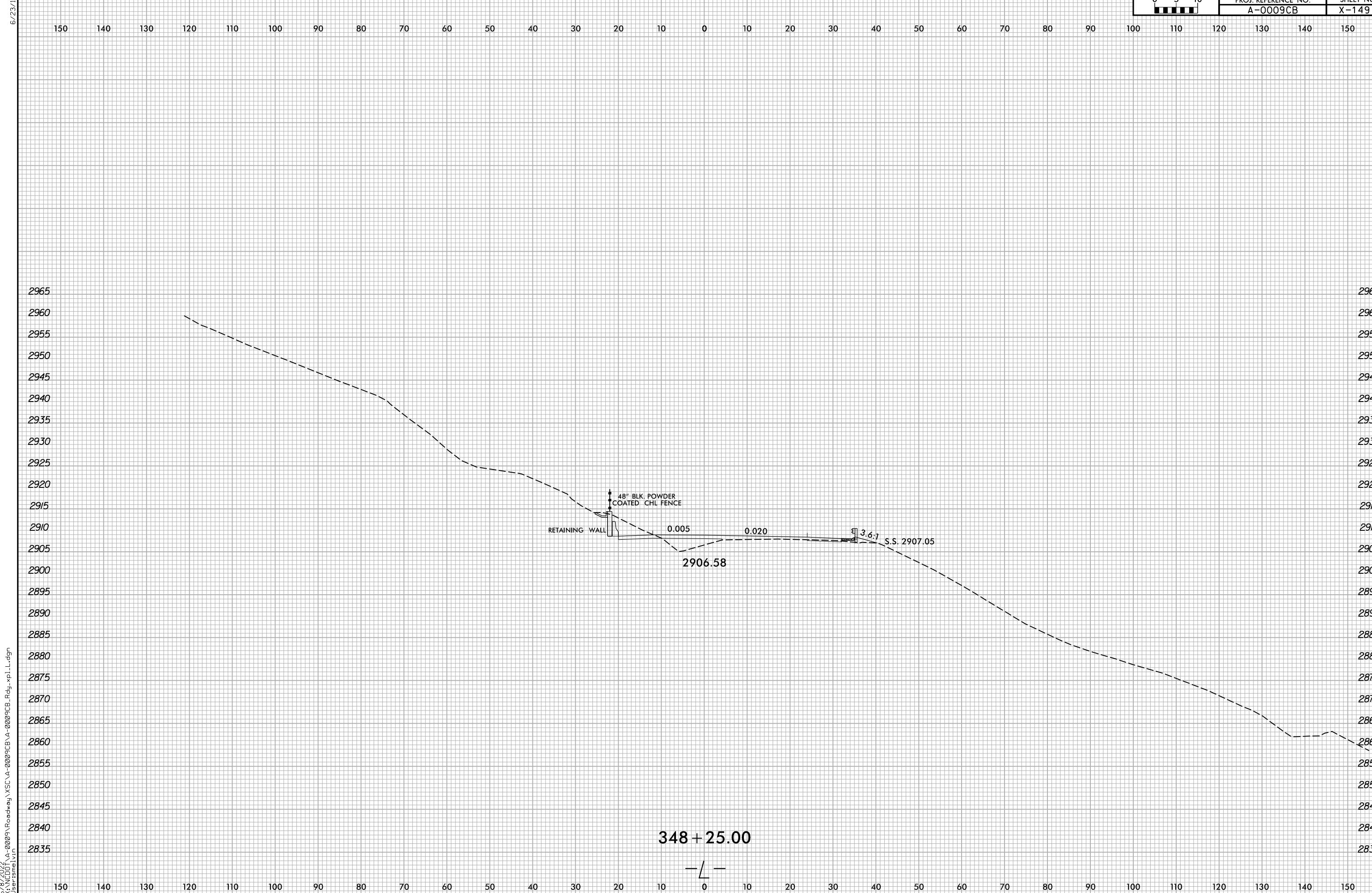


6/8/2022 X:\N\0001\A-0009\Roadway\XSC\A-0009CB-A-0009CB.Rdw...xp.L.dgn User:smelvr



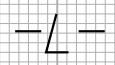
6/8/2022  
X:\NCDOT\A-0009\Roadway\XSC\A-0009CB-A-0009CB.Rdy...pl.L.dgn  
User:smelvr



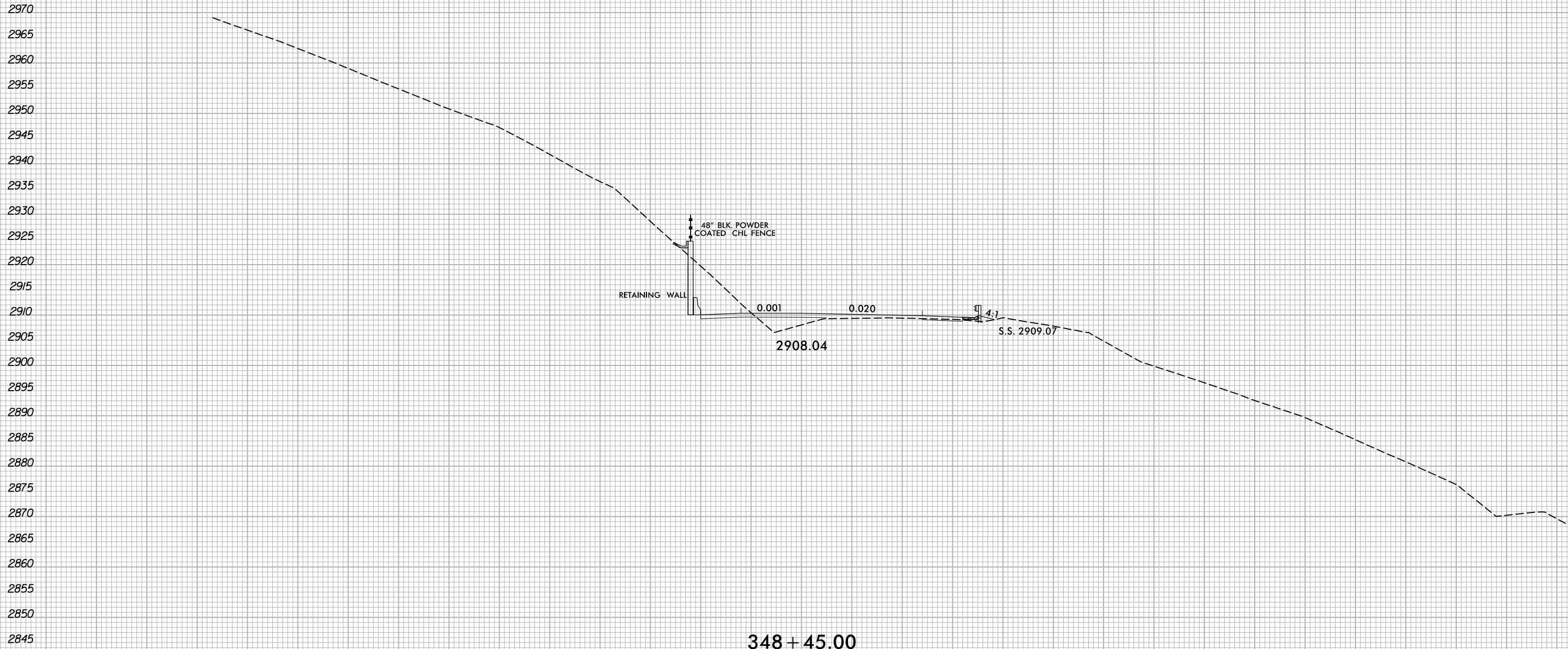


6/8/2022 X:\NCDOT\A-0009CB\A-0009CB.Rdwj\XSC\A-0009CB-A-0009CB.Rdwj...xp.L.dgn User:smelvr

348 + 25.00



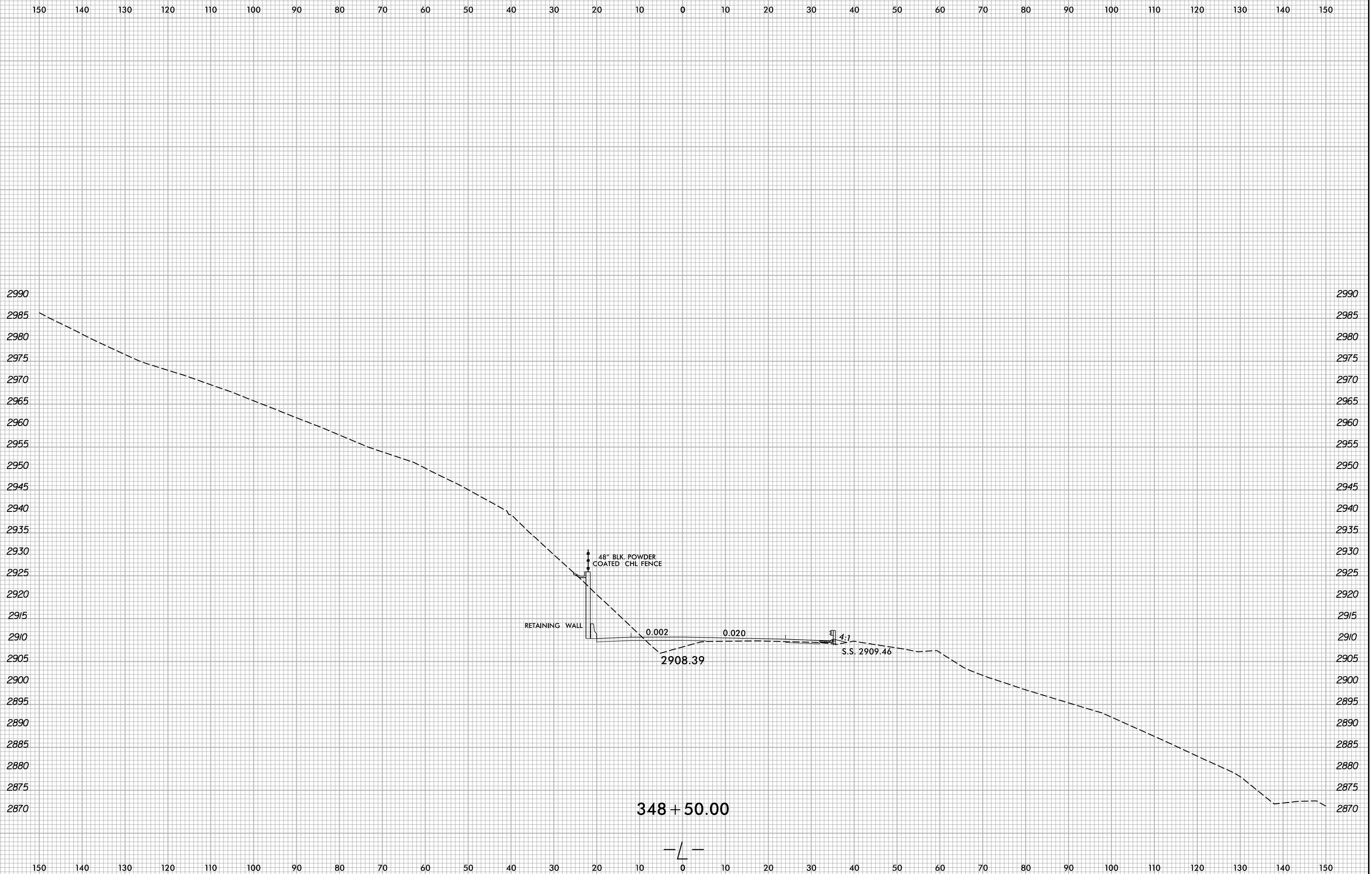
150 140 130 120 110 100 90 80 70 60 50 40 30 20 10 0 10 20 30 40 50 60 70 80 90 100 110 120 130 140 150



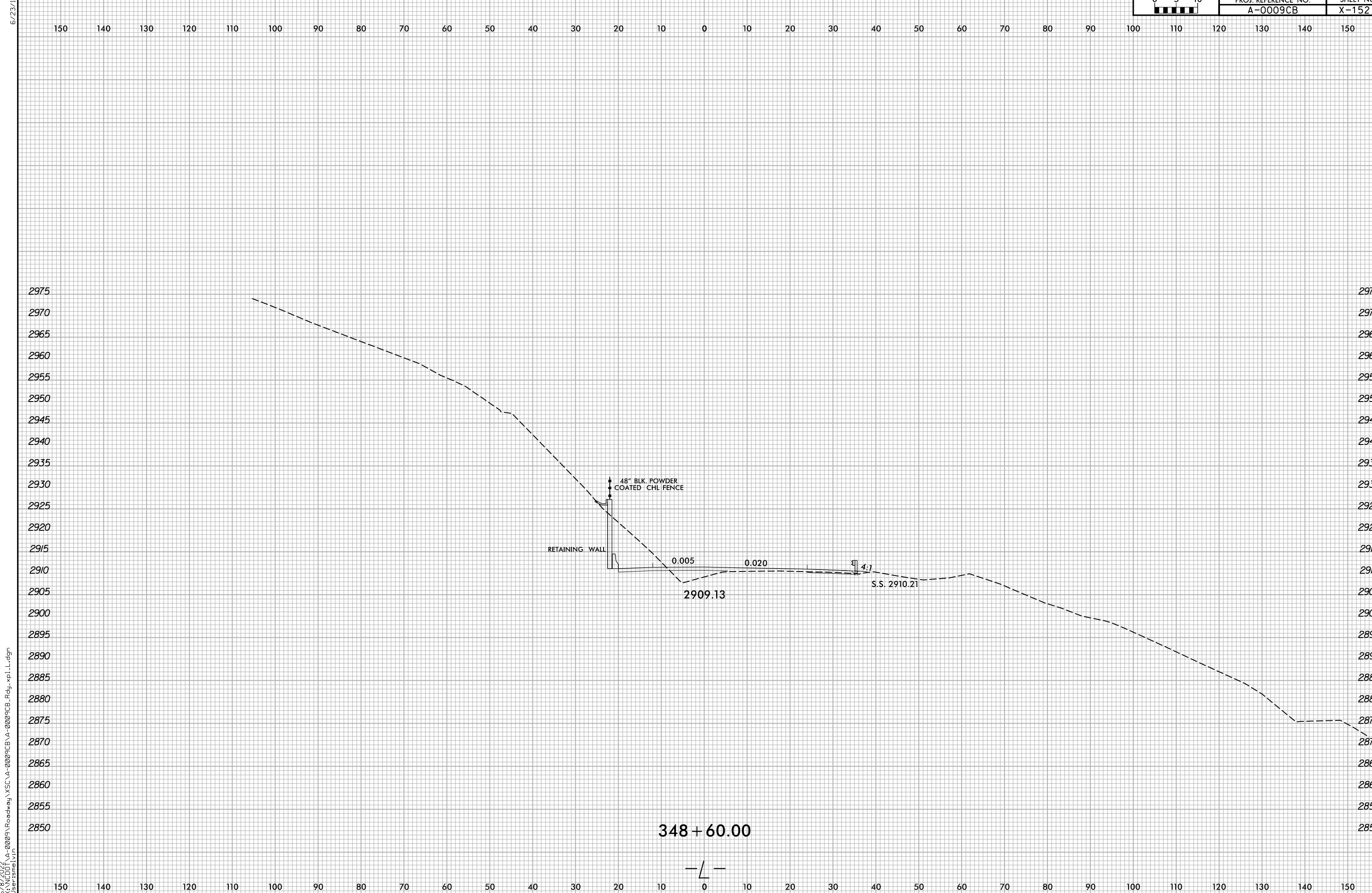
150 140 130 120 110 100 90 80 70 60 50 40 30 20 10 0 10 20 30 40 50 60 70 80 90 100 110 120 130 140 150

6/8/2022  
X:\N\0001\A-0009CB\A-0009CB.Rdwj\XSC\A-0009CB-A-0009CB.Rdwj...pl.L.dgn  
User:smelvr

6/23/16

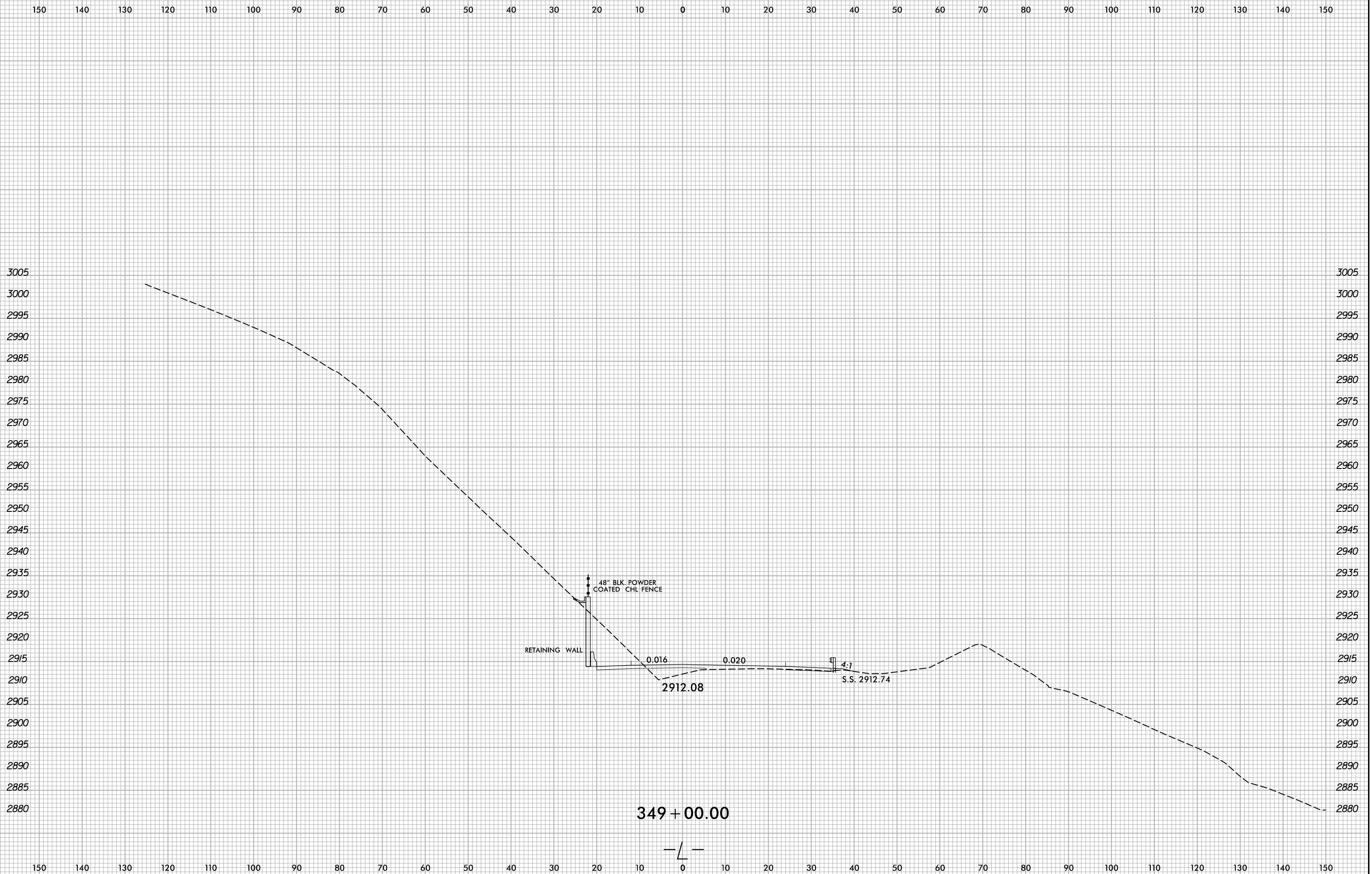


6/8/2022 X:\N\0001\A-0009CB\A-0009CB.Rdw...xp.L.dgn User:smelvr



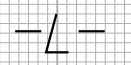
6/8/2022  
X:\NCDOT\A-0009CB\A-0009CB-R.dwg...  
User:smelvin

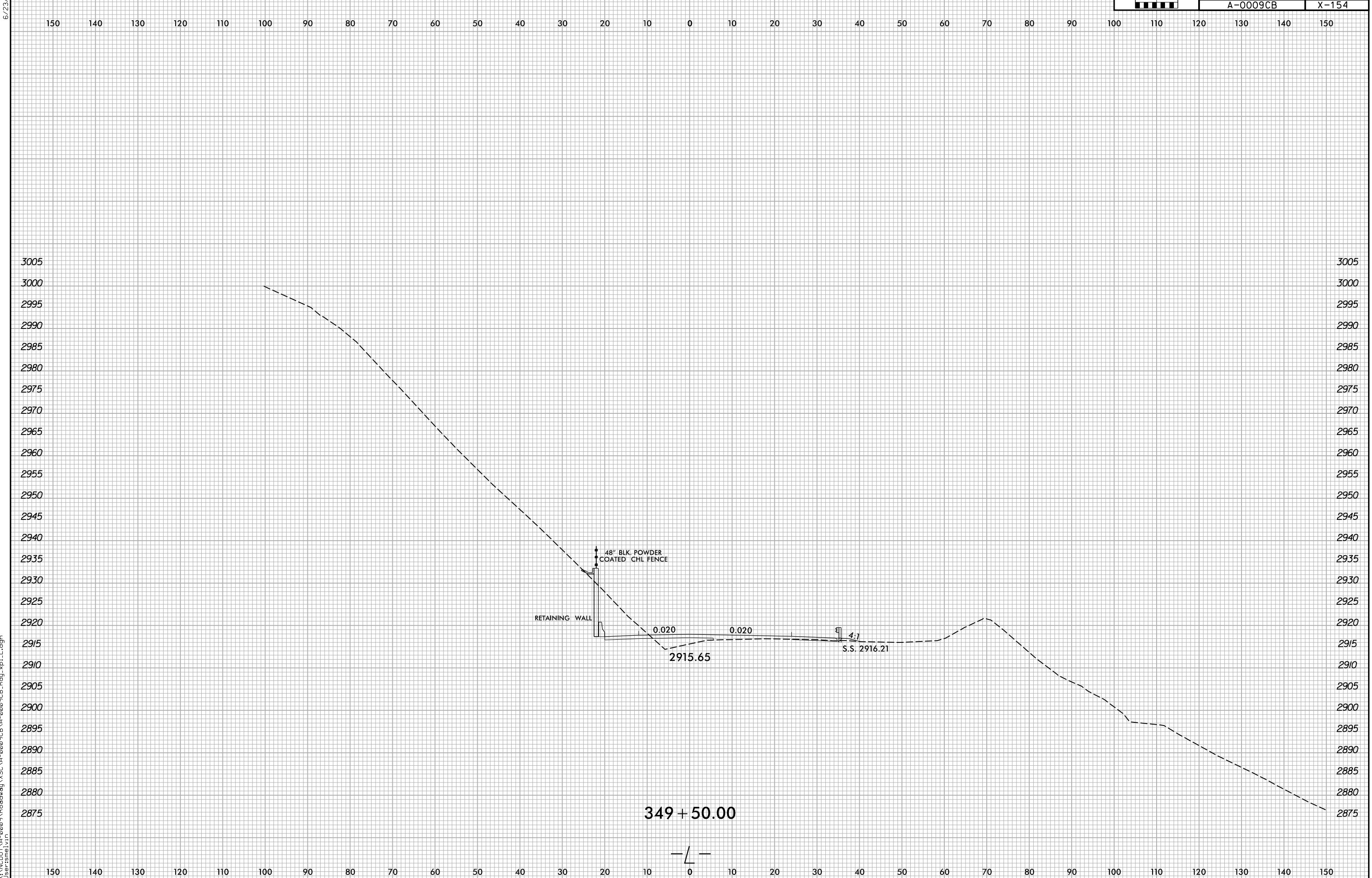
6/23/16



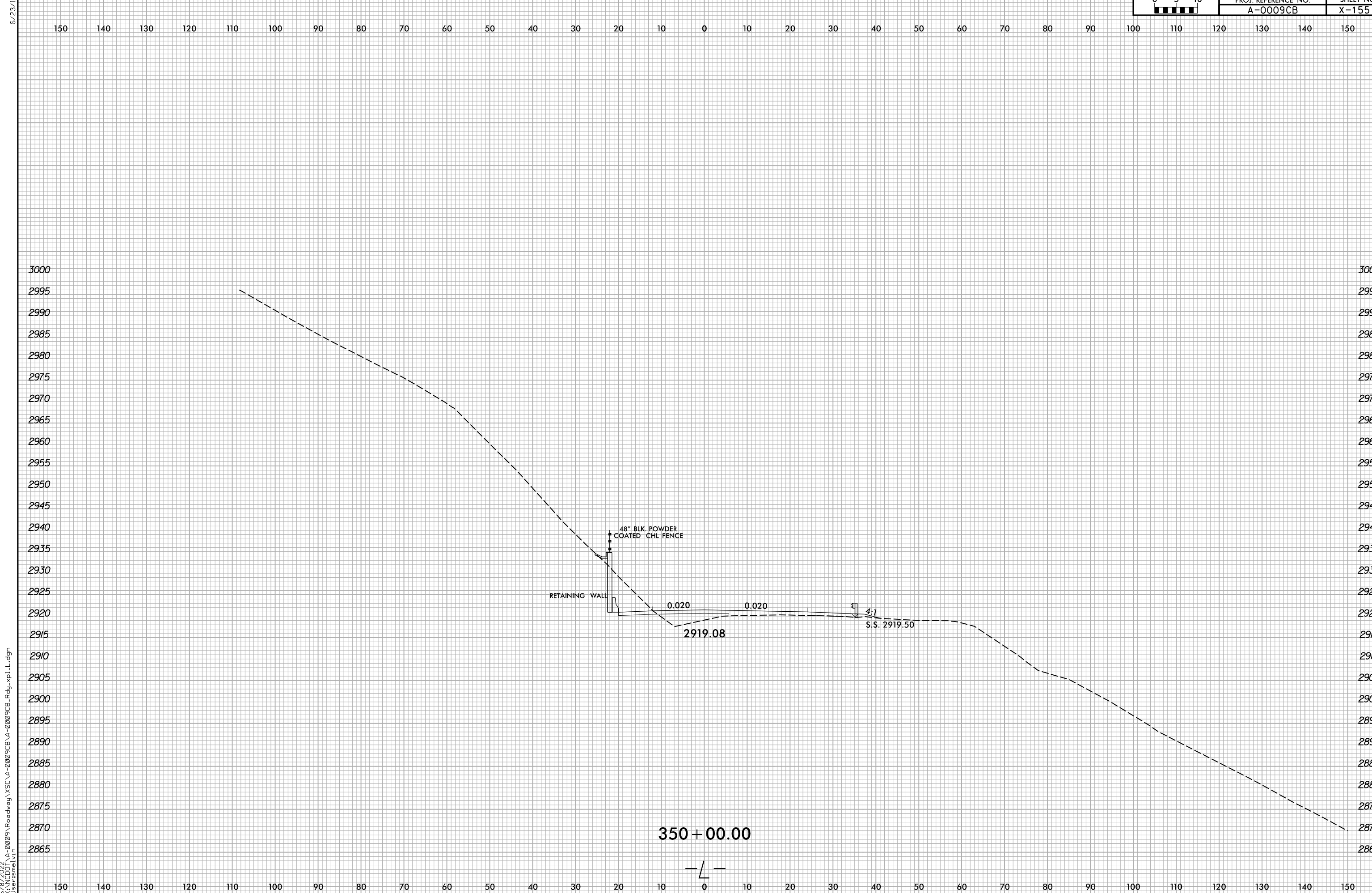
6/8/2022 X:\N\001\A-0009\Roadway\XSC\A-0009CB-A-0009CB.Rdw...xp.L.dgn User:smelvr

349 + 00.00

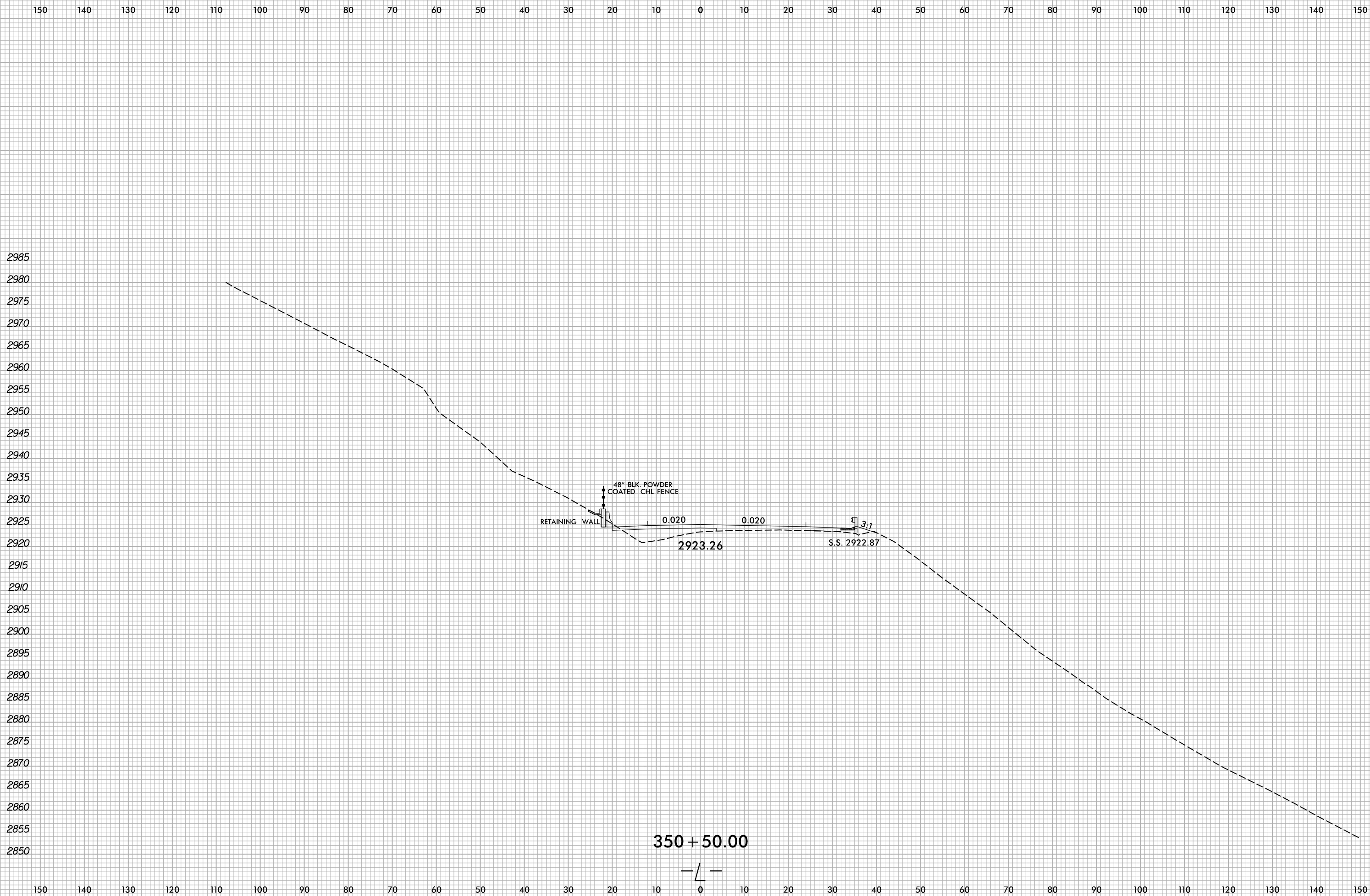




6/8/2022  
X:\N\001\A-0009CB\A-0009CB.Rdw\A-0009CB.L.dgn  
User:smelvr



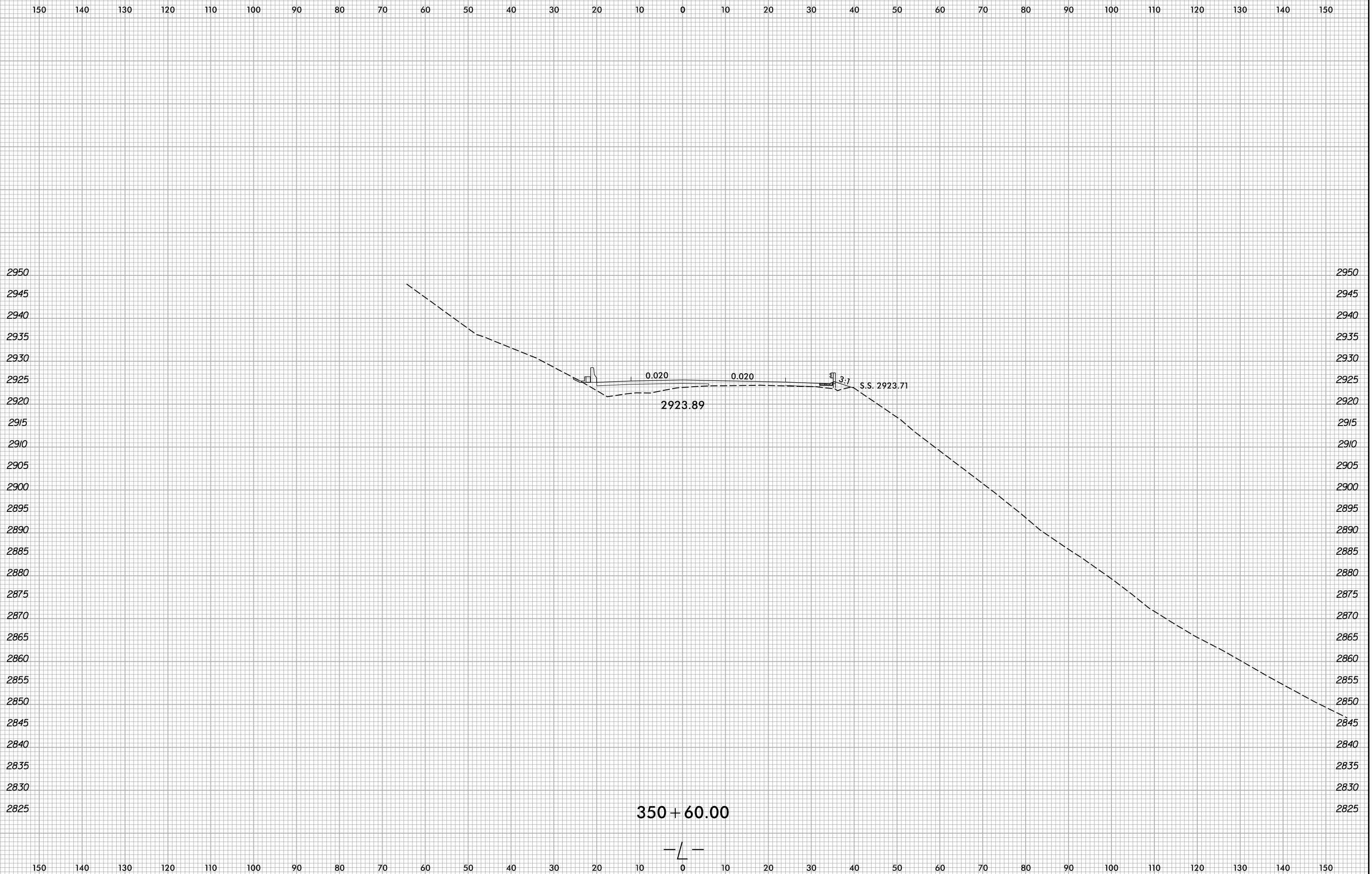
6/8/2022  
X:\NCDOT\A-0009CB\A-0009CB\A-0009CB.Rdw...xp.L.dgn  
User:smelvr



6/23/16  
 6/8/2022  
 X:\NGDOT\A-0009CB\A-0009CB\A-0009CB.Rdw...xp.L.dgn  
 User:smelvr

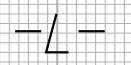


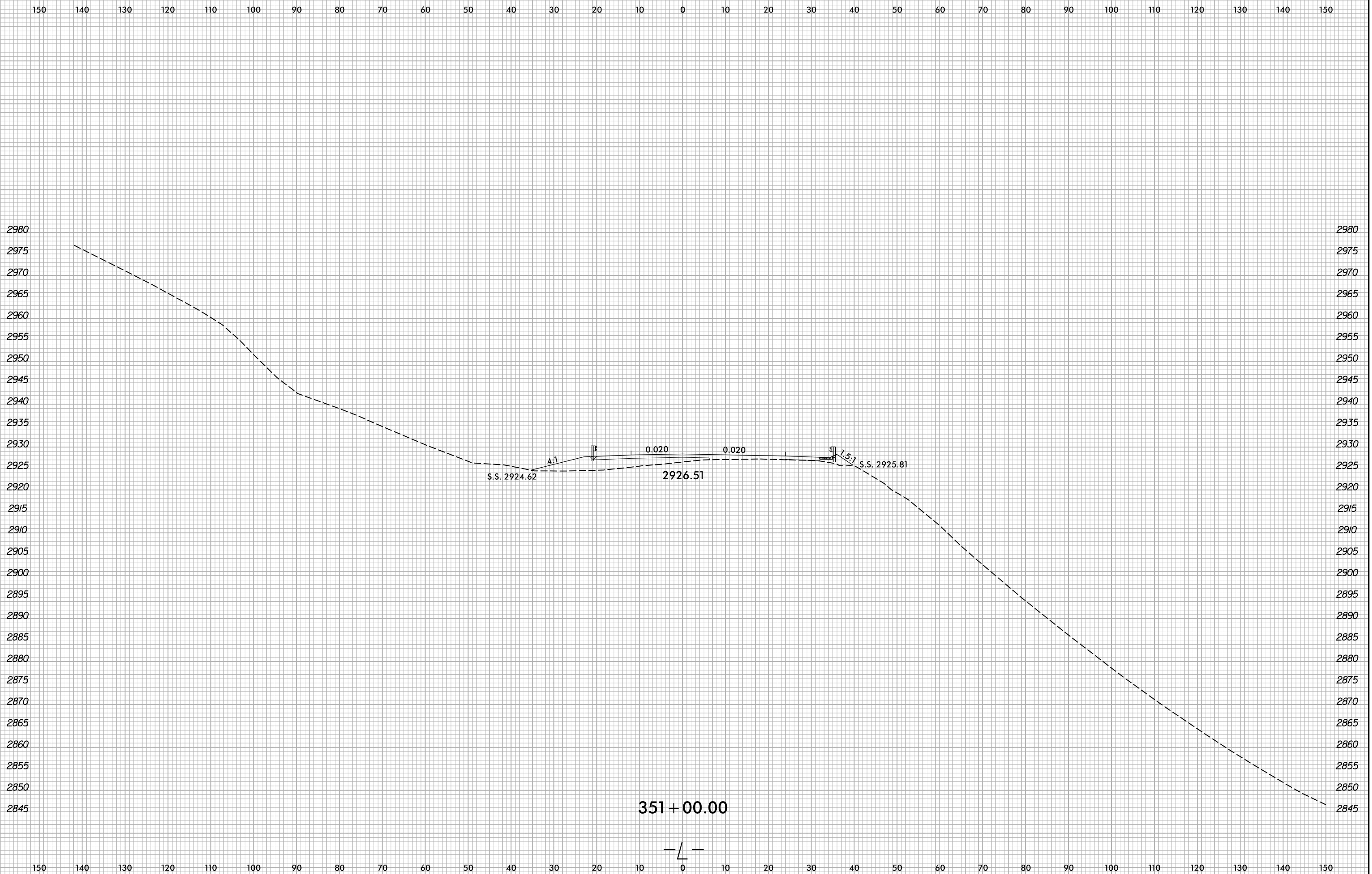
6/23/16

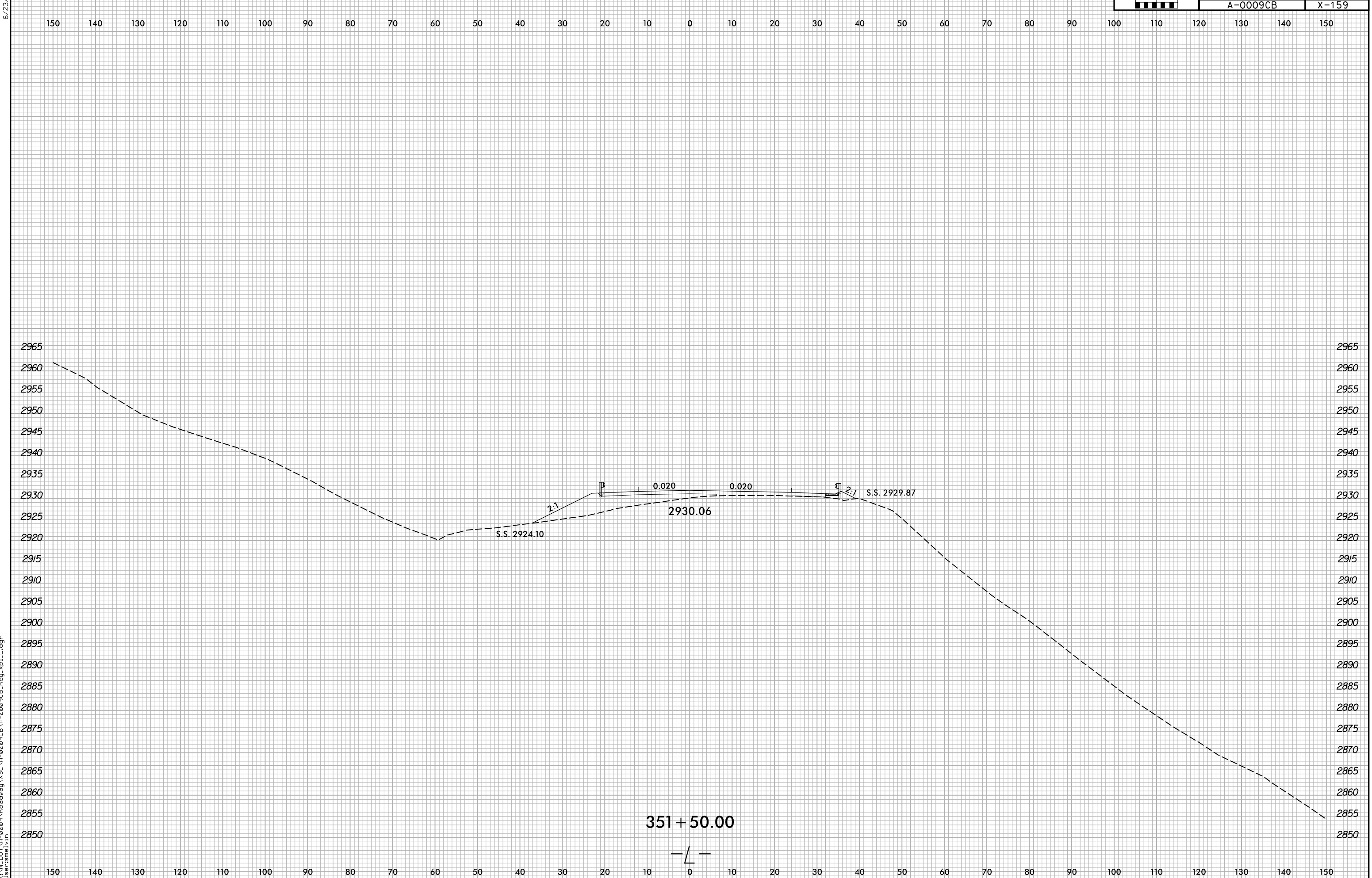


6/8/2022 X:\NCDOT\A-0009CB\A-0009CB-R.dwg... User:smelvr

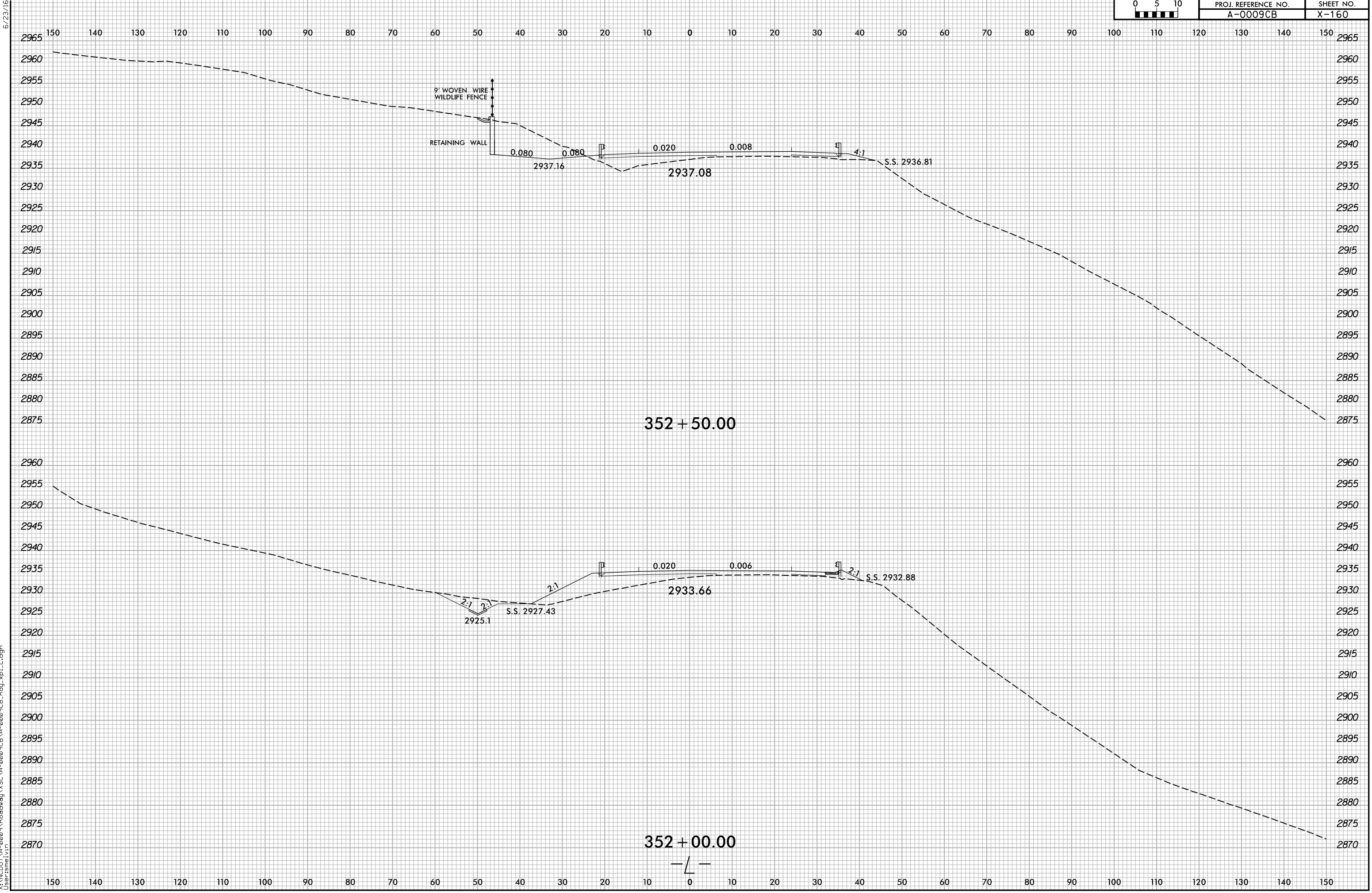
350 + 60.00





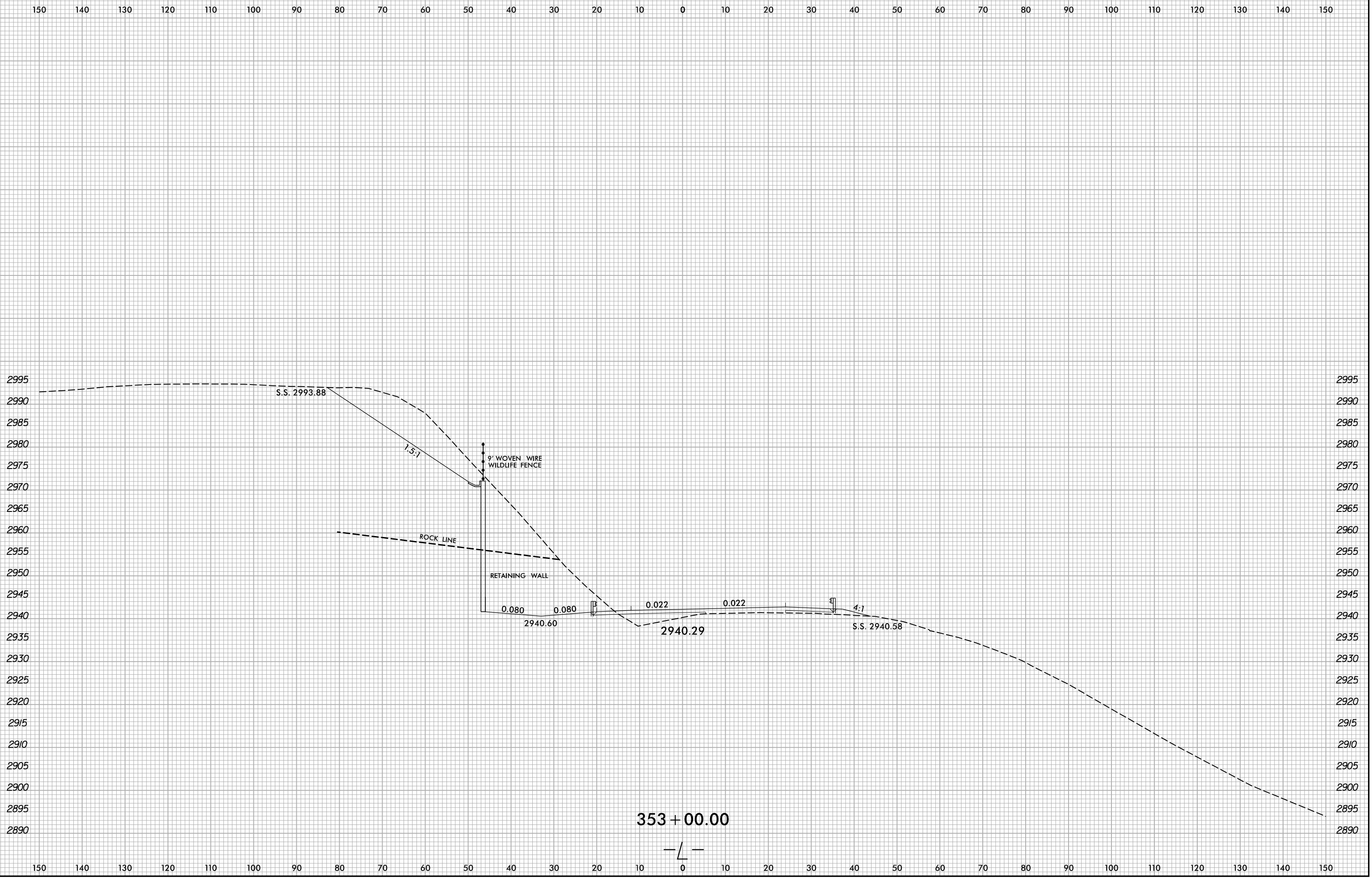


6/8/2022  
X:\NGDOT\A-0009CB\A-0009CB-R.dwg...  
User:smelvr

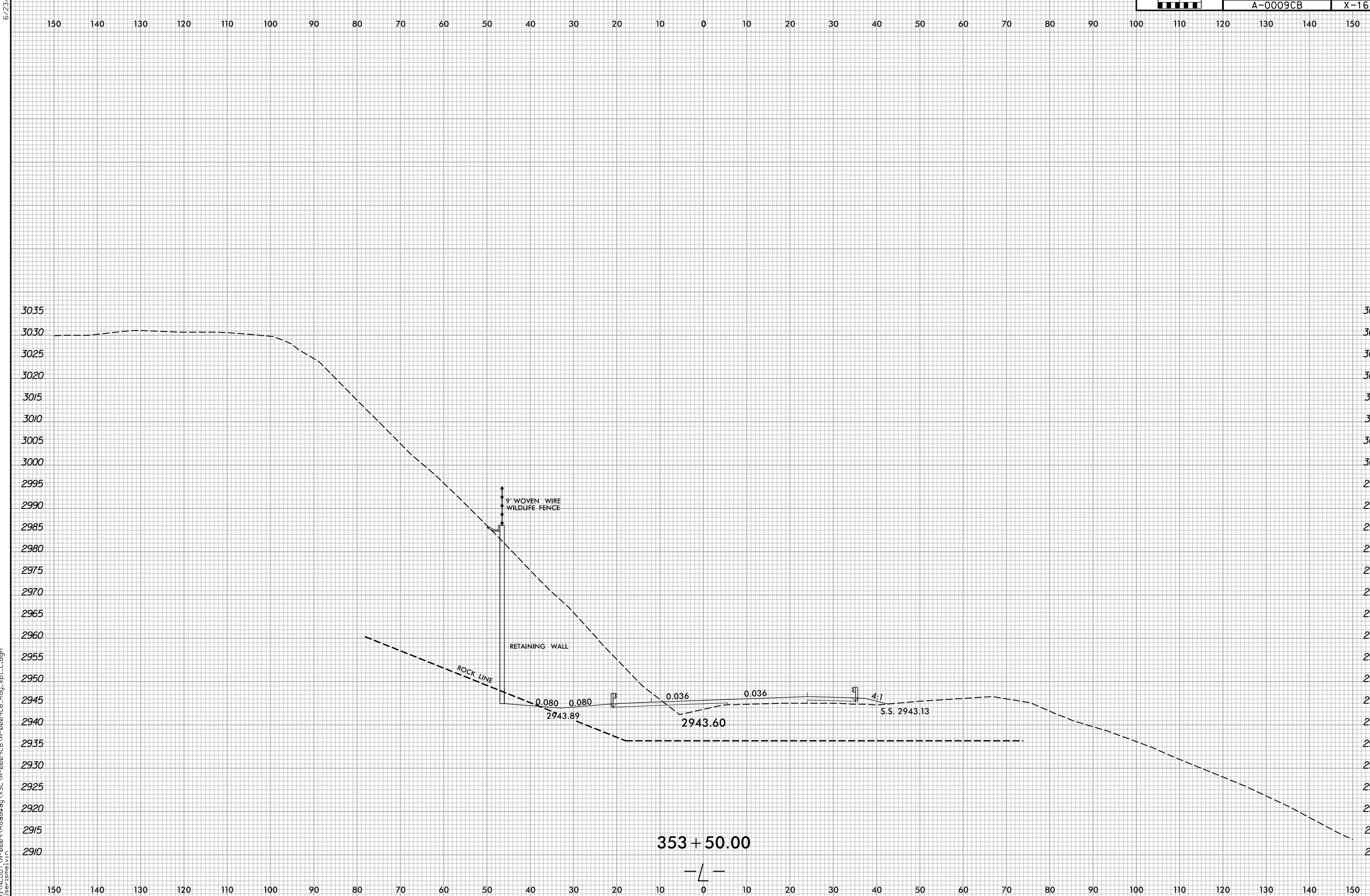


6/8/2022  
X:\NGDOT\A-0009\Roadway\XSC\A-0009CB\A-0009CB.Rdw...xp.L.dgn  
User:smelvr

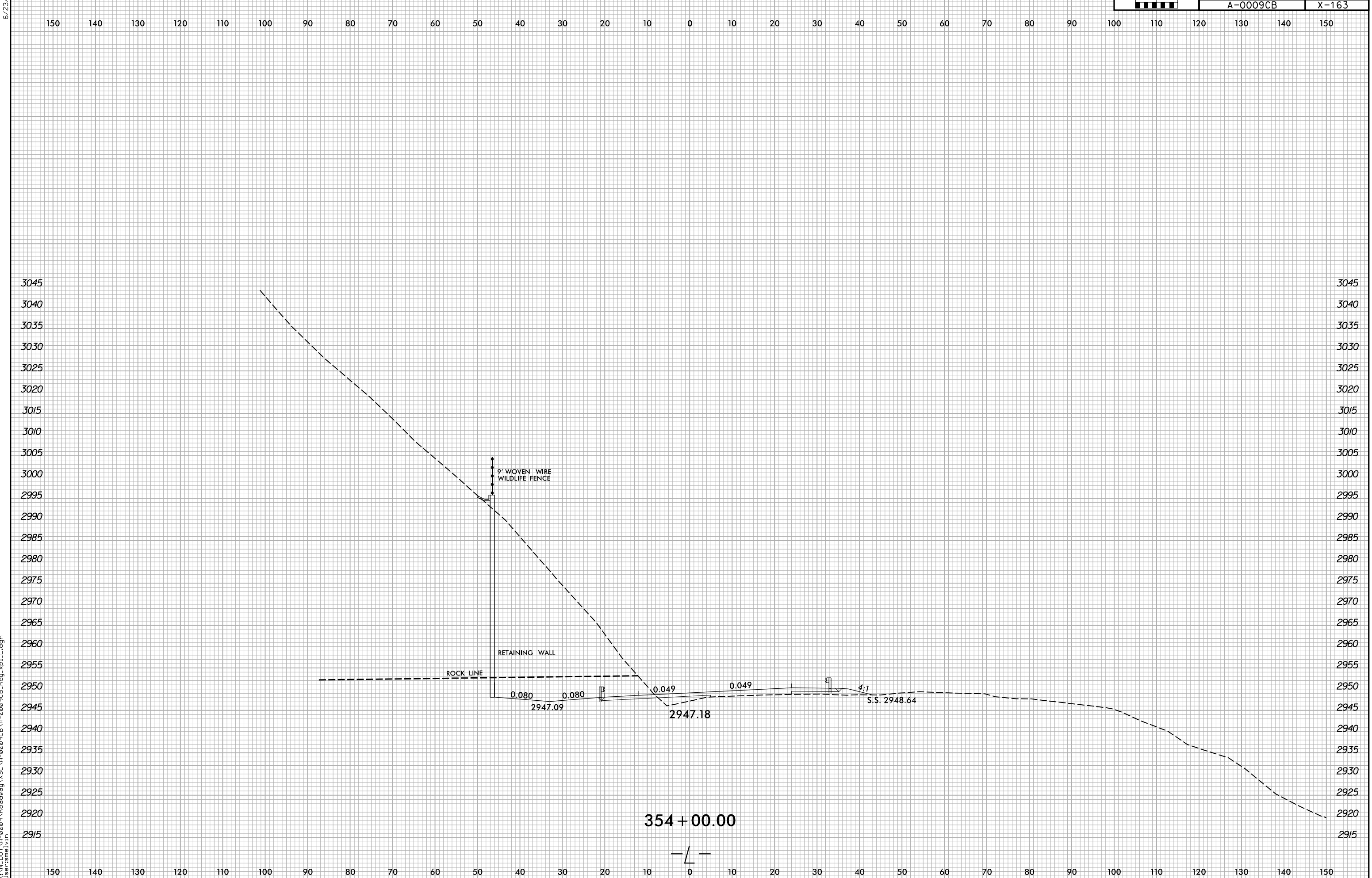
6/23/16

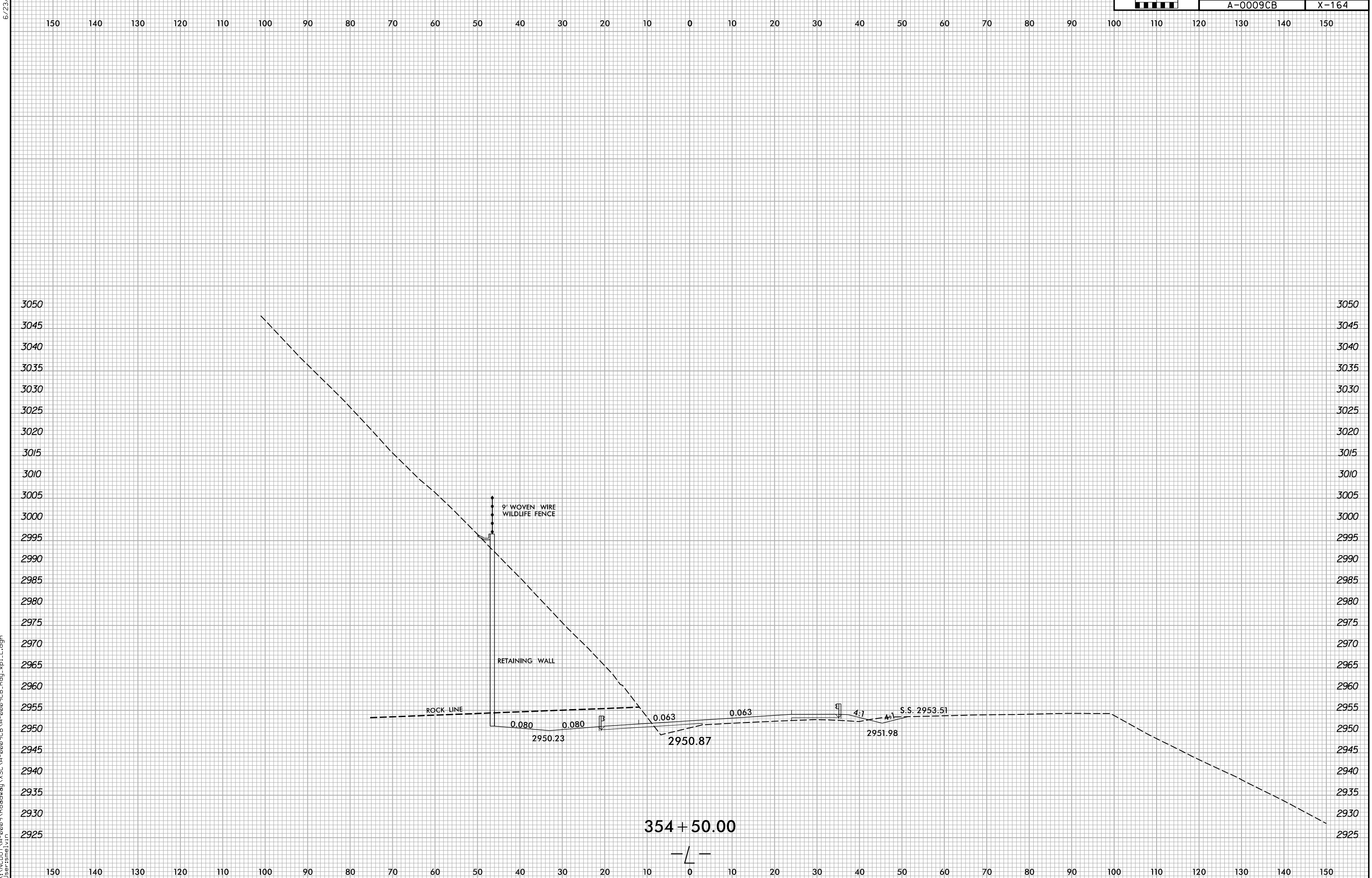


6/8/2022 X:\N\0001\A-0009CB\A-0009CB.Rdw User:smelvr



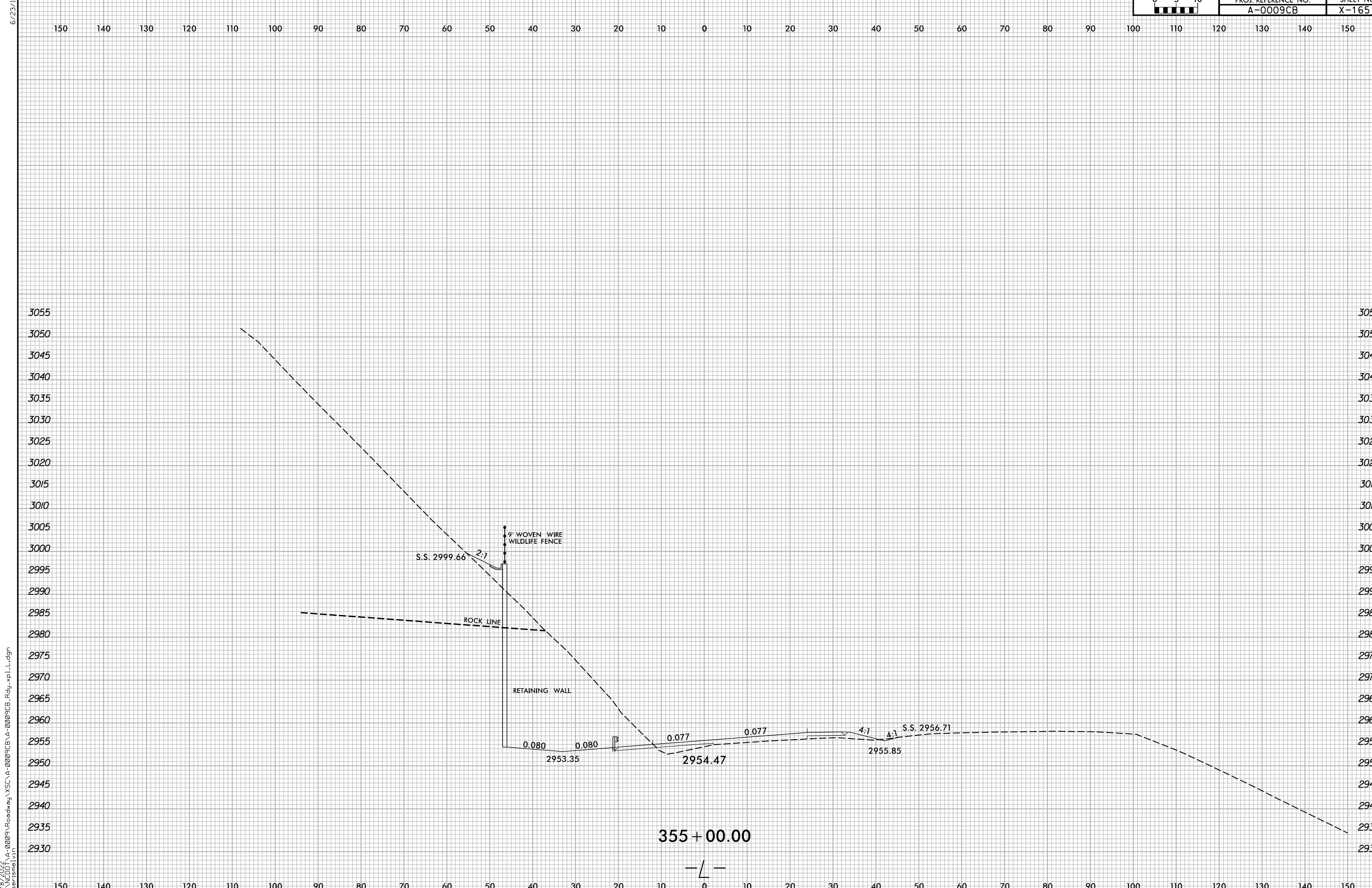
6/8/2022  
 X:\NGDOT\A-0009CB\A-0009CB.Rdw...xp.L.dgn  
 User:smelvr



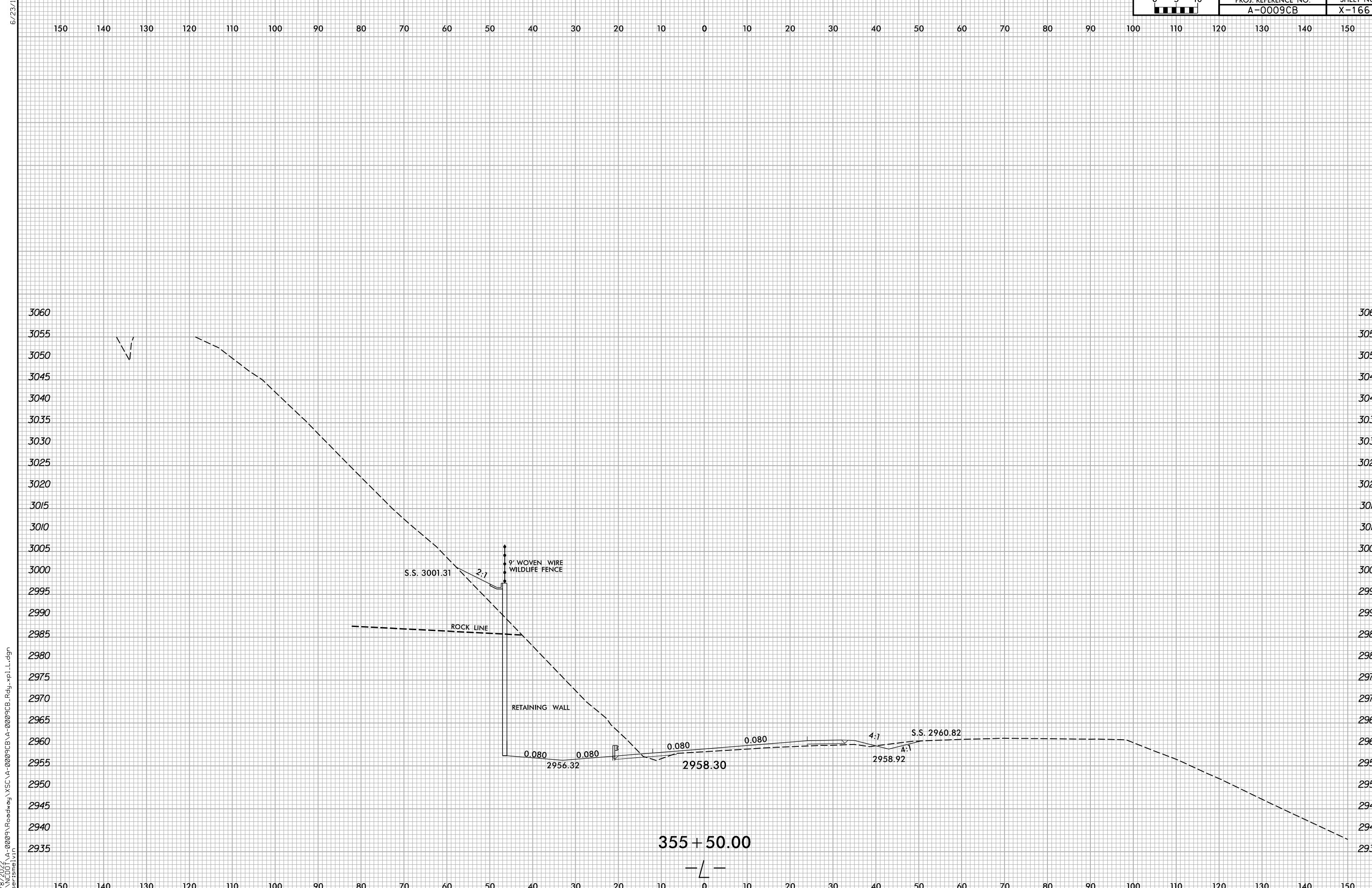


6/8/2022 X:\NCDOT\A-0009CB\A-0009CB.Rdw...xp.L.dgn User:smelvr





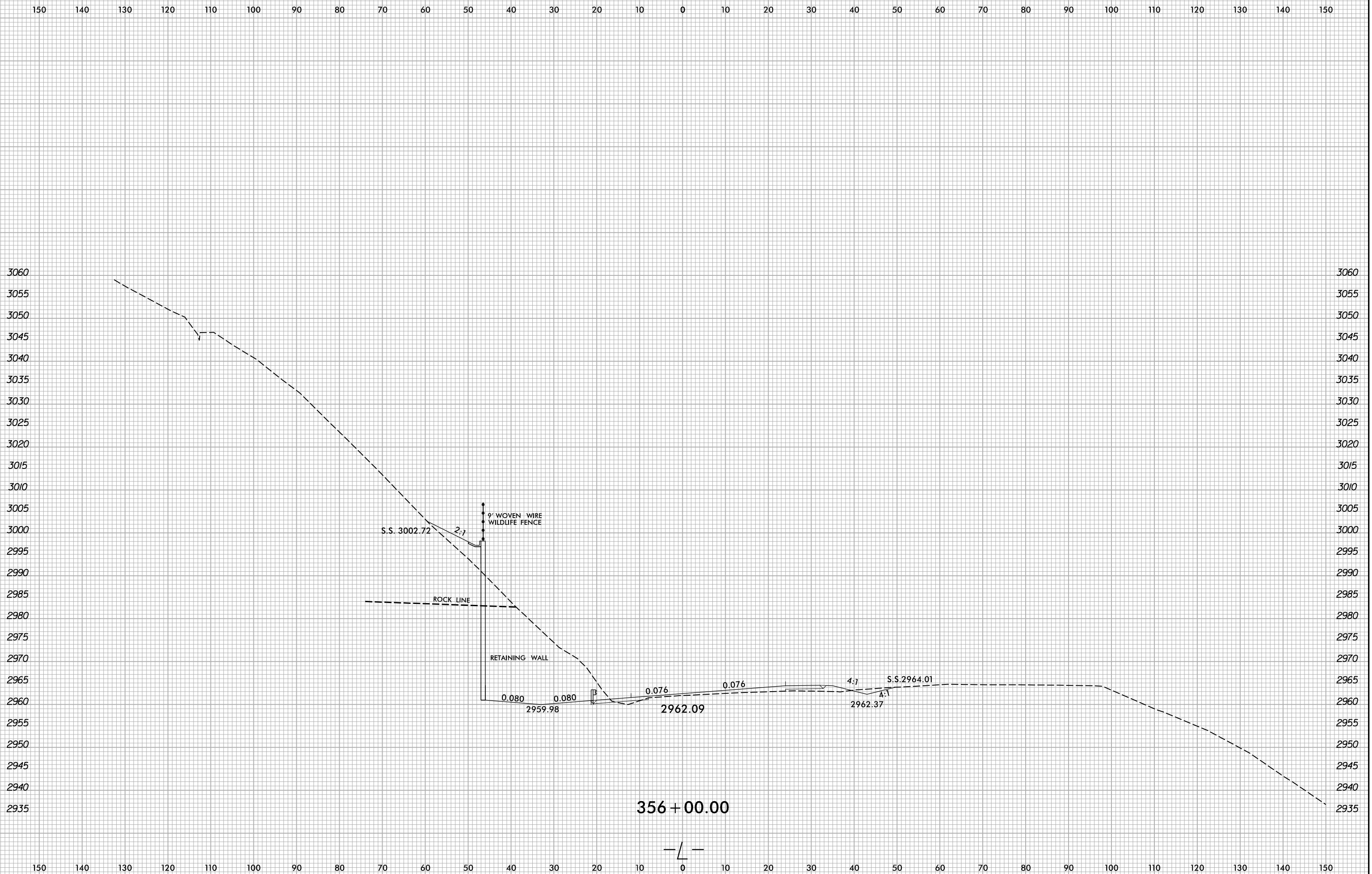
6/8/2022 X:\NCDOT\A-0009CB\A-0009CB.Rdw\A-0009CB.L.dgn User:smelvr



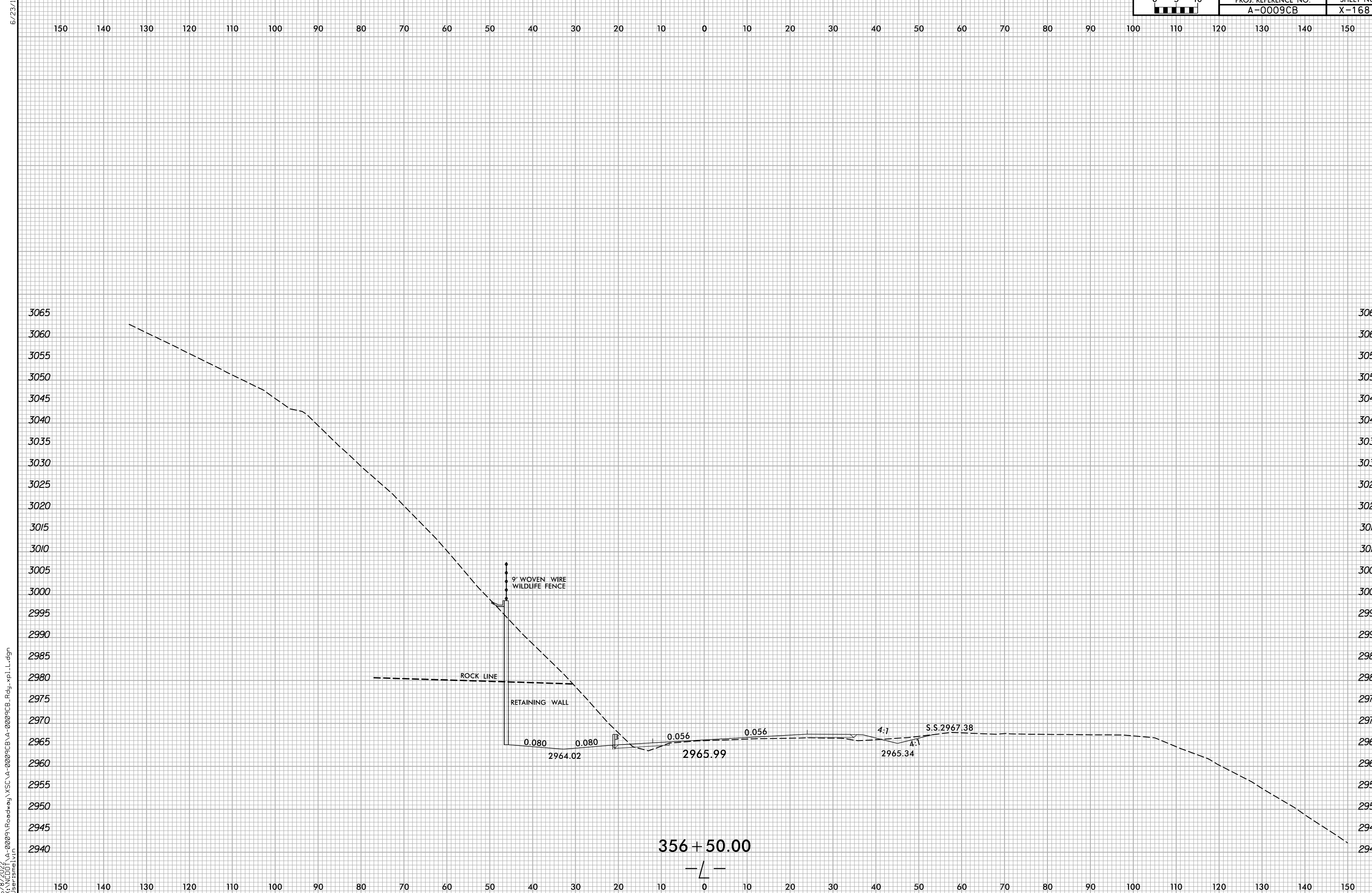
6/8/2022  
 X:\N\0001\A-0009CB\A-0009CB.Rdw...xp.L.dgn  
 User:smelvr

6/23/16

6/23/16

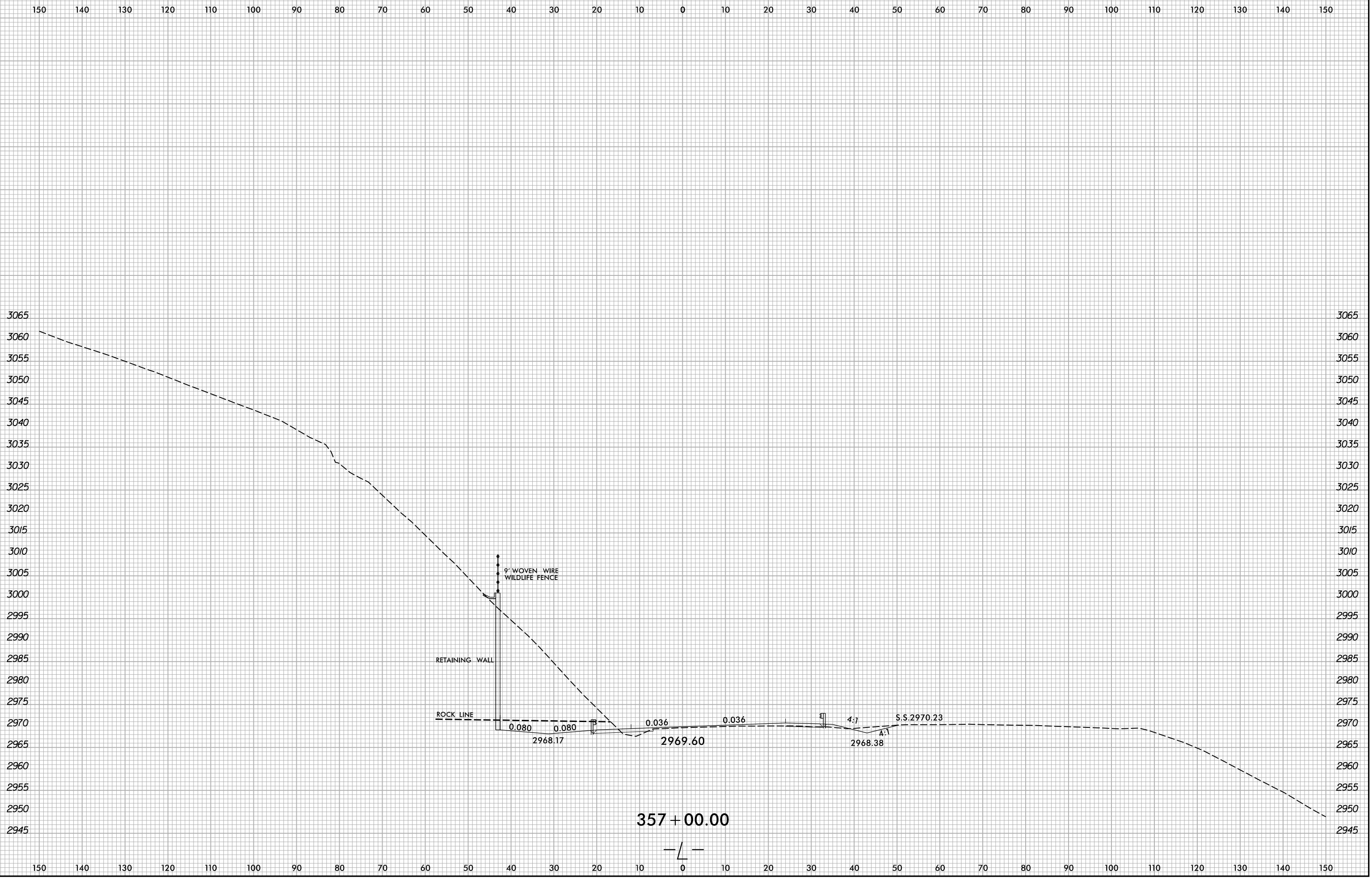


6/8/2022  
X:\NCDOT\A-0009CB\A-0009CB-R.dwg  
User:smelvr



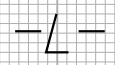
6/8/2022  
X:\NCDOT\A-0009CB\A-0009CB.Rdw...xp.L.dgn  
User:smelvr

6/23/16

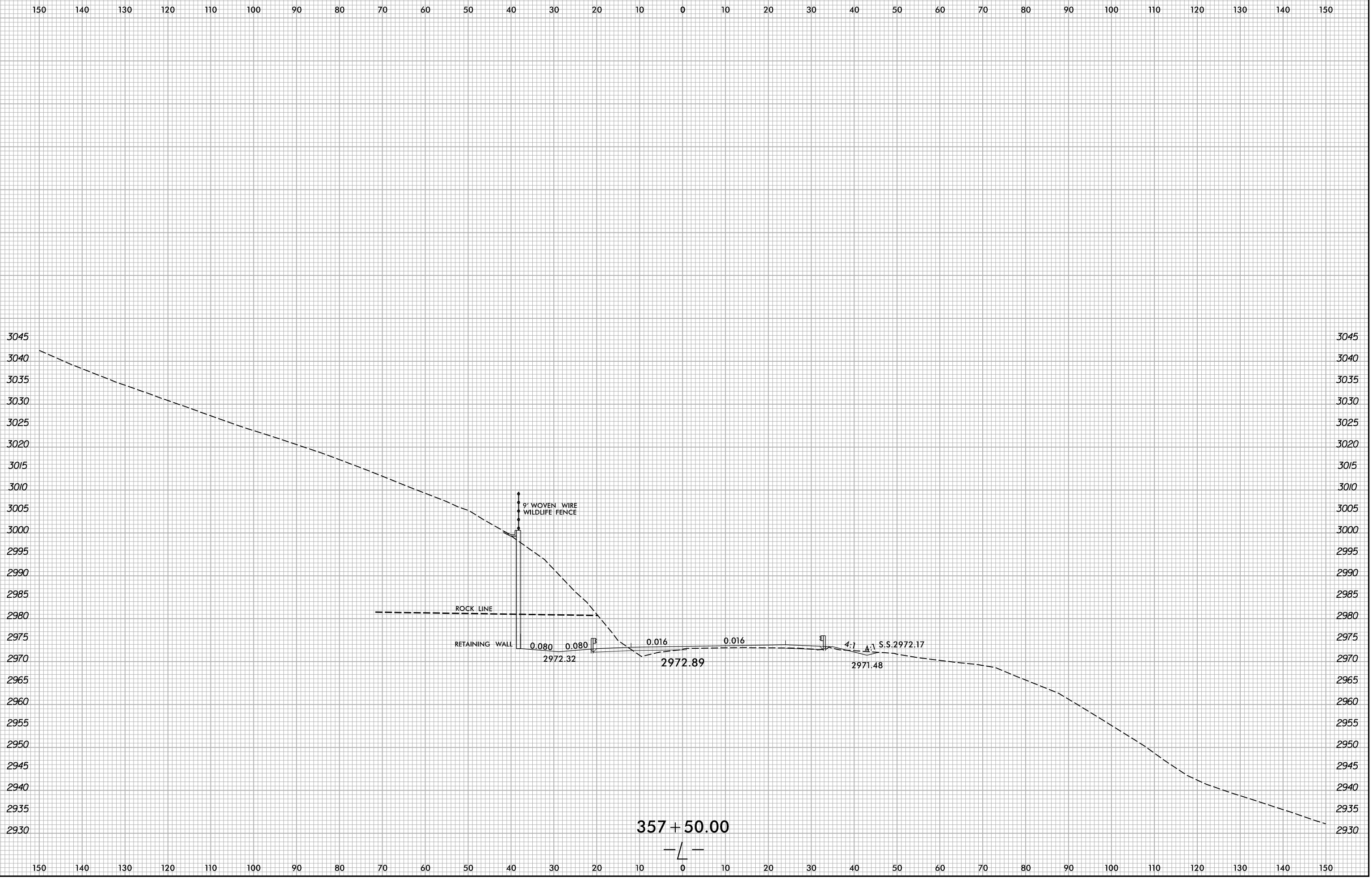


6/8/2022 X:\NCDOT\A-0009CB\A-0009CB-R.dwg User:smelvr

357 + 00.00

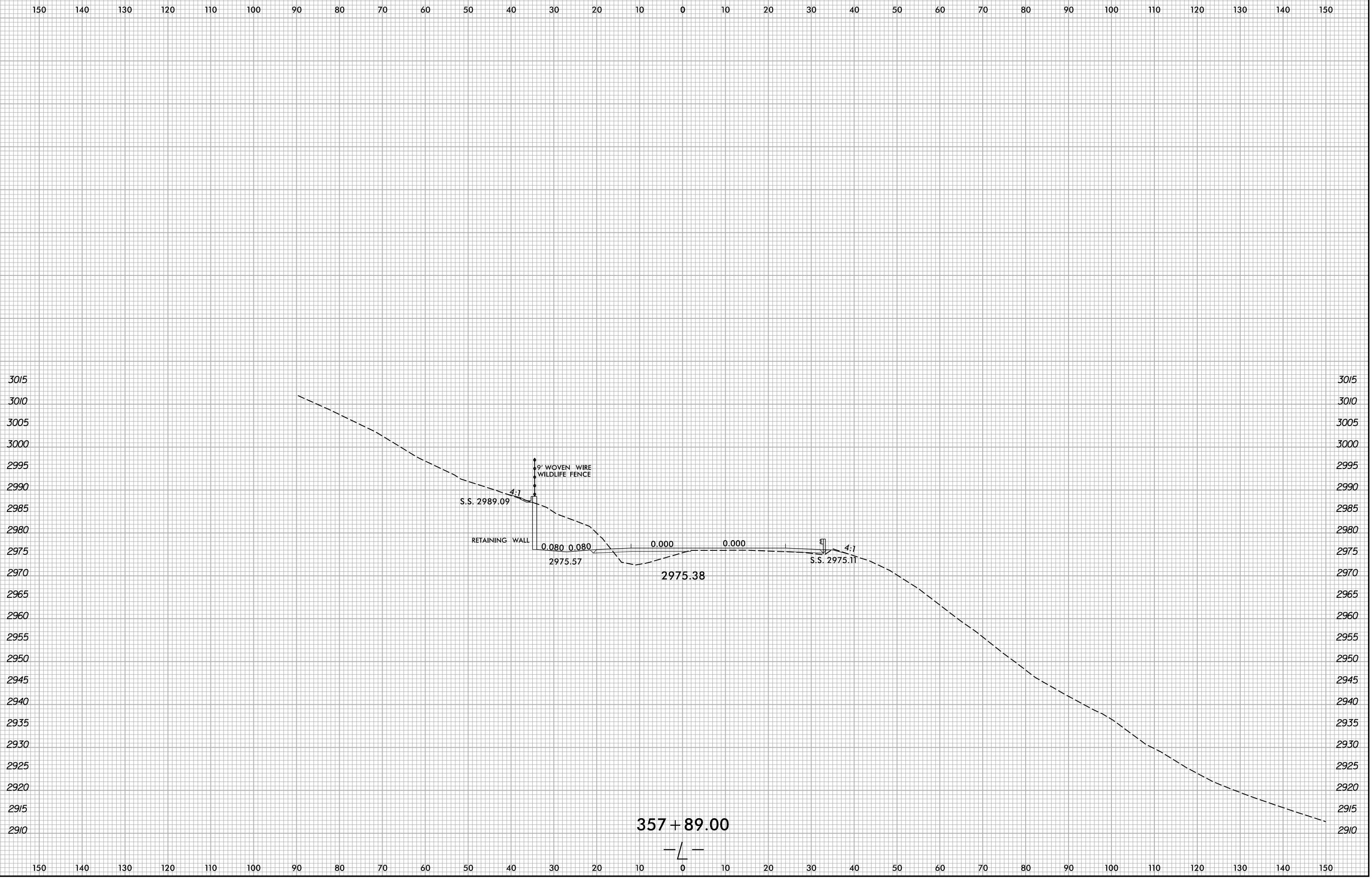


6/23/16

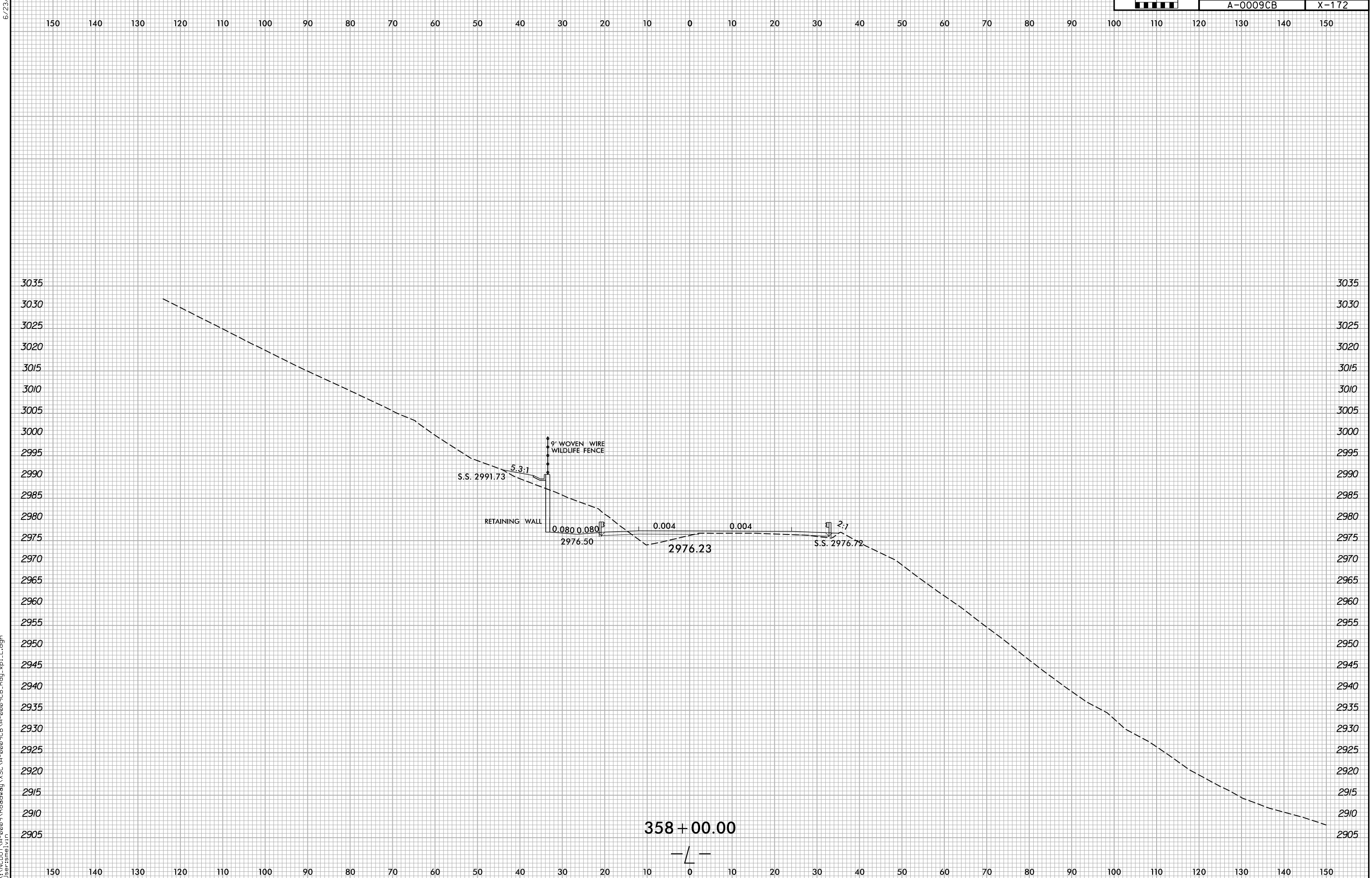


6/8/2022  
X:\N\001\A-0009\Roadway\XSC\A-0009CB-A-0009CB.Rdw...xp.L.dgn  
User:smelvr

6/23/16

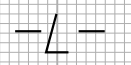


6/8/2022 X:\N\0001\A-0009\Roadway\XSC\A-0009CB-A-0009CB.Rdw...xp.L.dgn User:smelvr

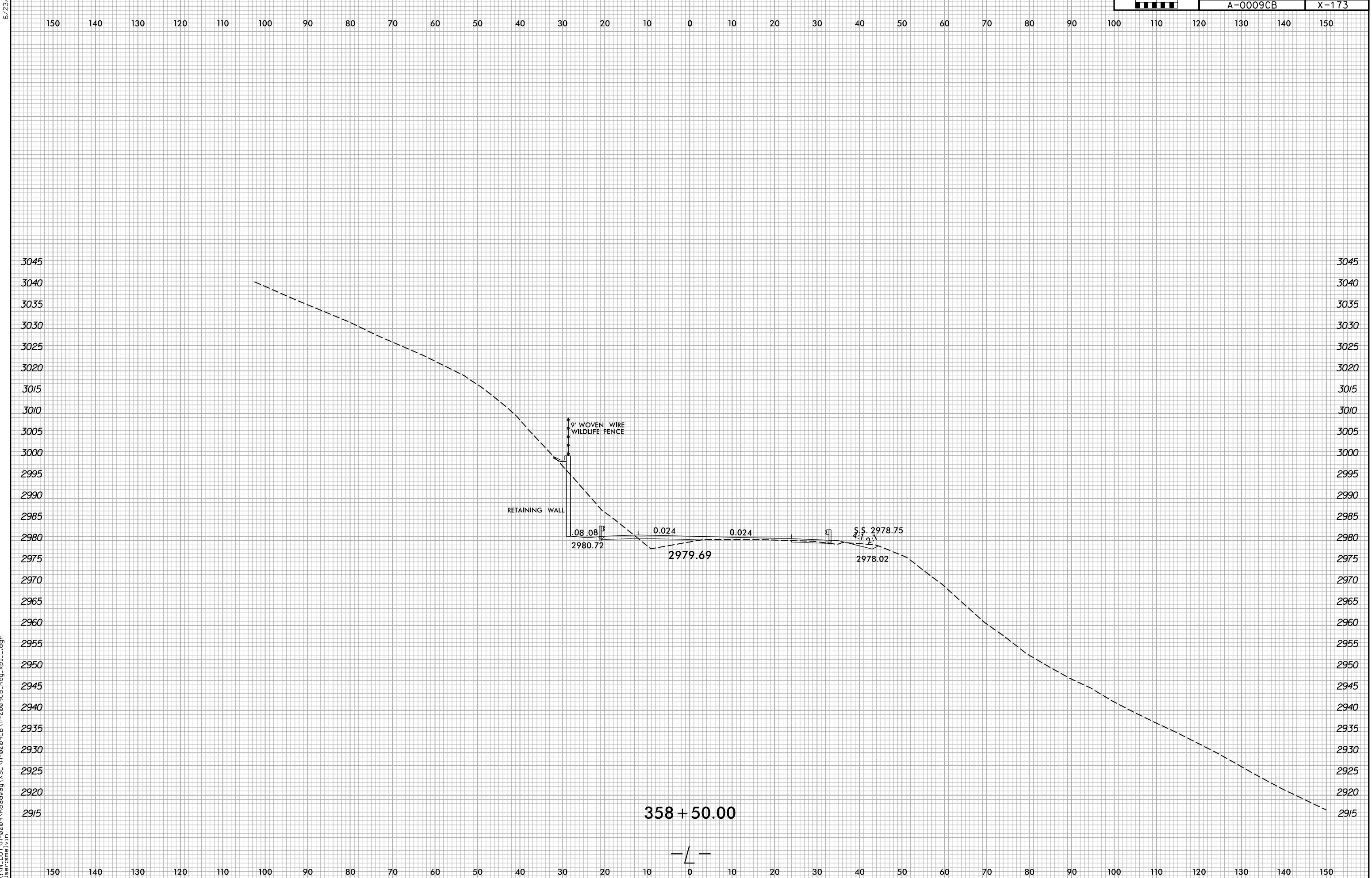


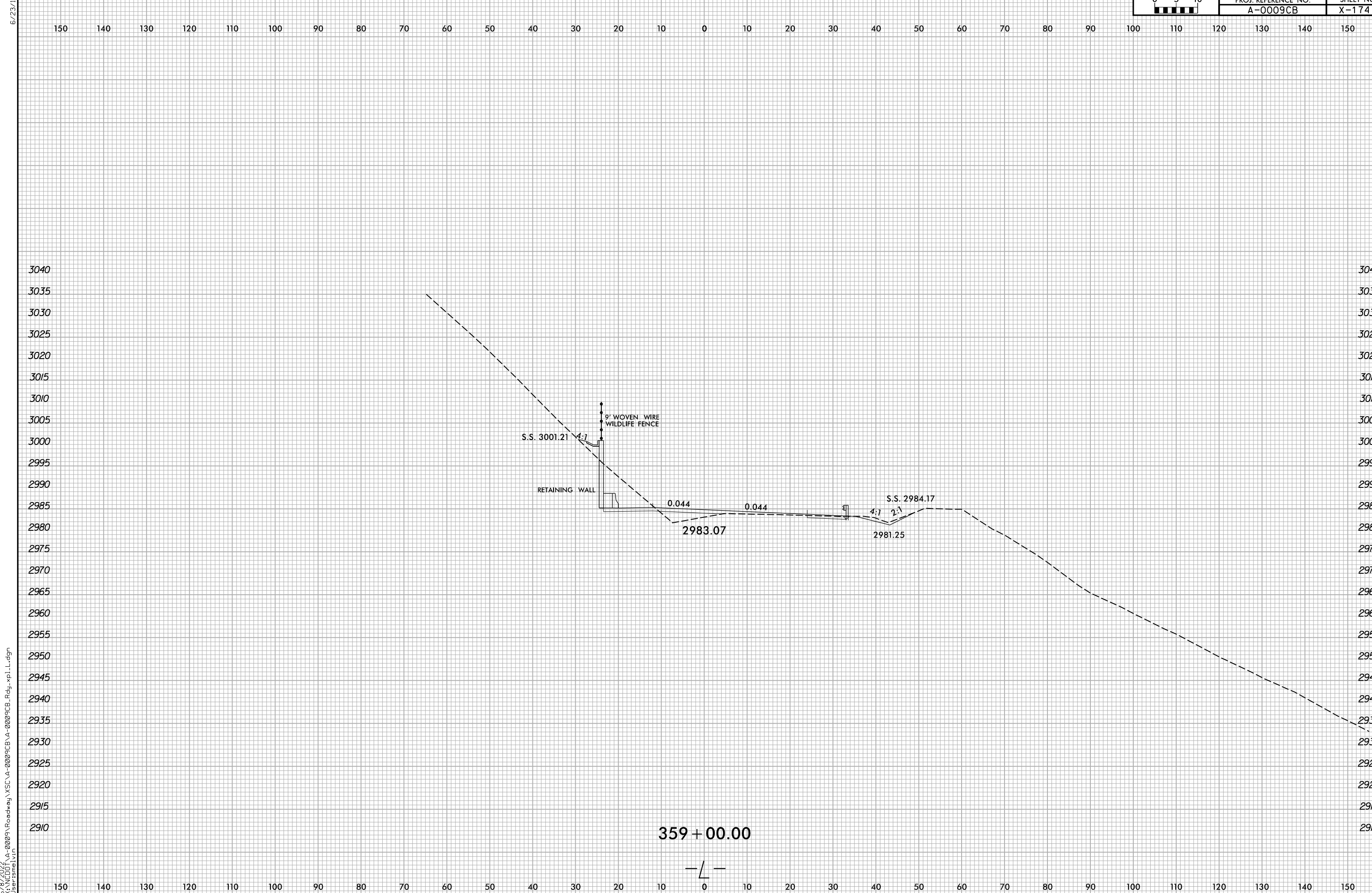
6/8/2022  
X:\N\0001\A-0009CB\A-0009CB.Rdw\...  
User:smelvr

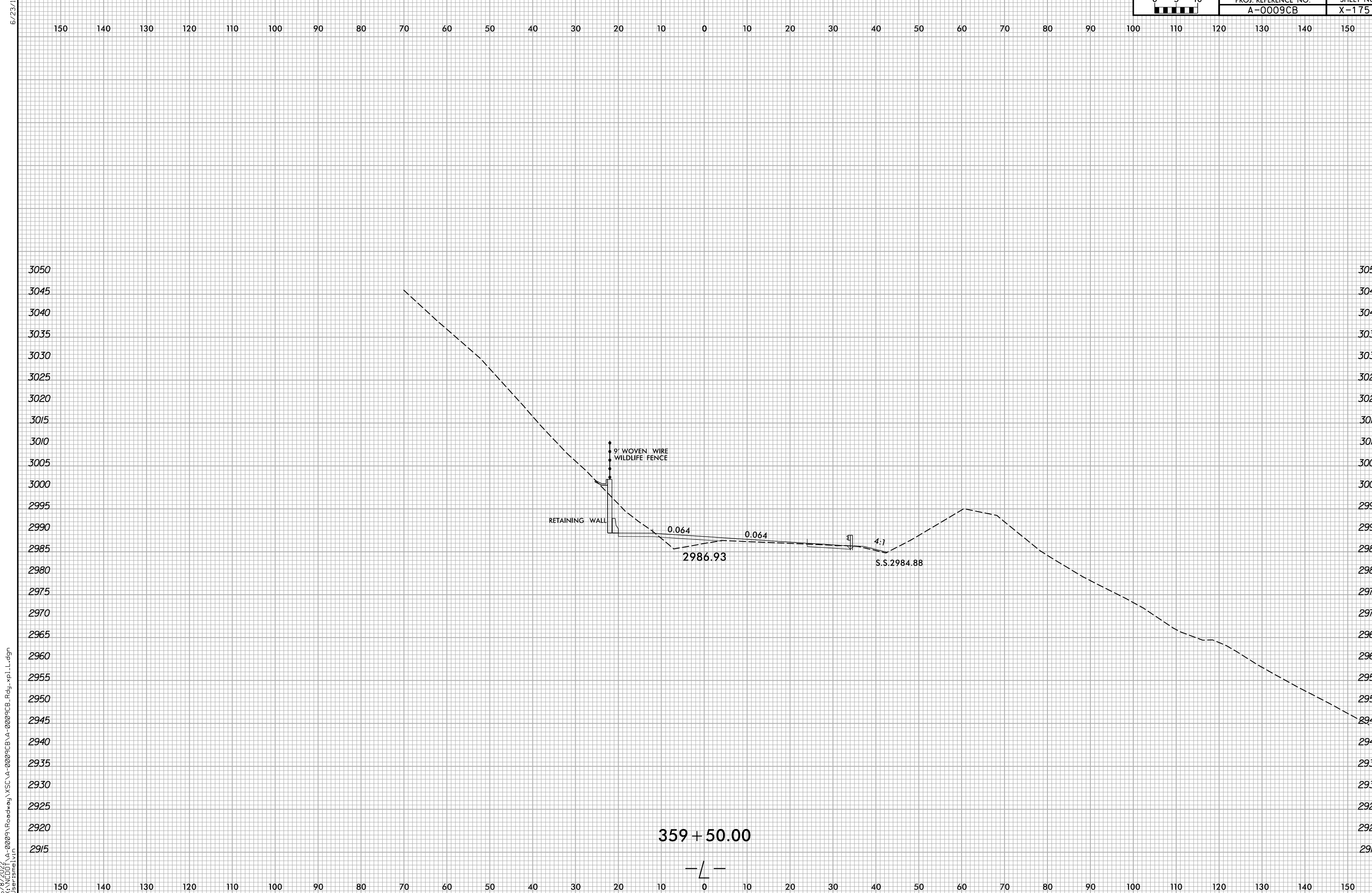
358 + 00.00



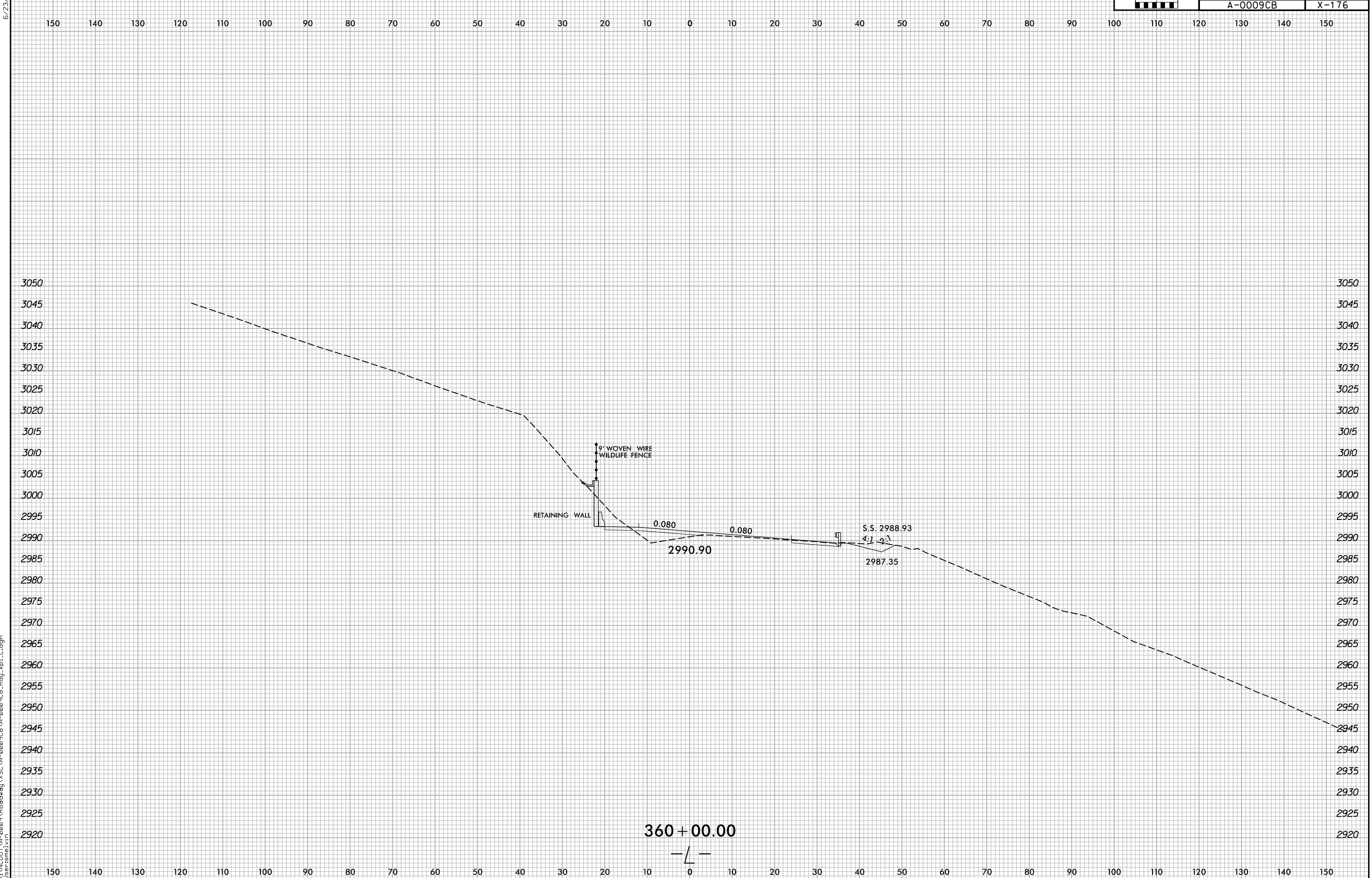






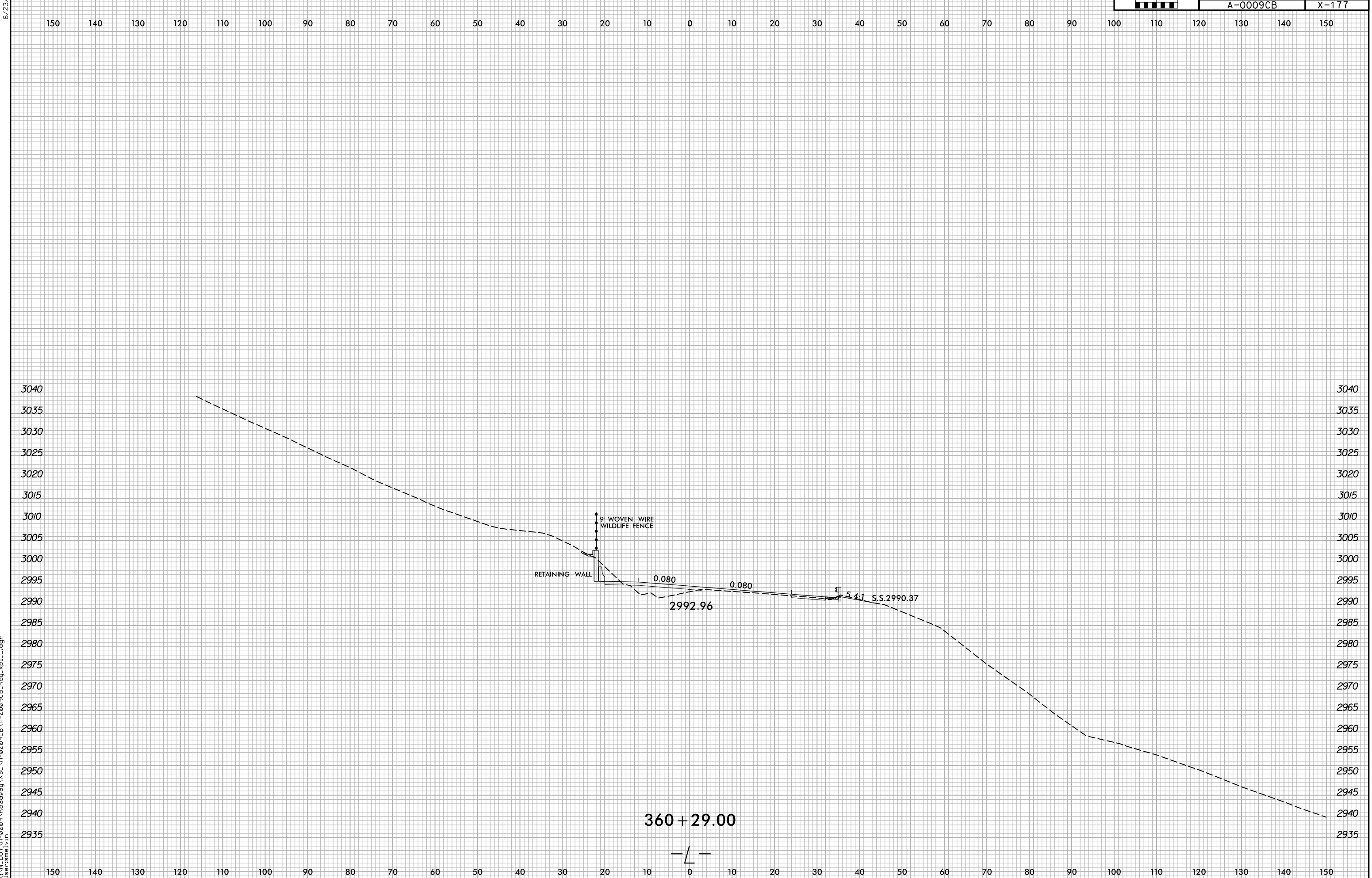


6/8/2022  
X:\NGDOT\A-0009\Roadway\XSC\A-0009CB-A-0009CB.Rdw...xp.L.dgn  
User:smelvr



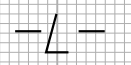
6/8/2022  
 X:\N\0001\A-0009CB\A-0009CB.Rdw\A-0009CB.L.dgn  
 User:smelvr

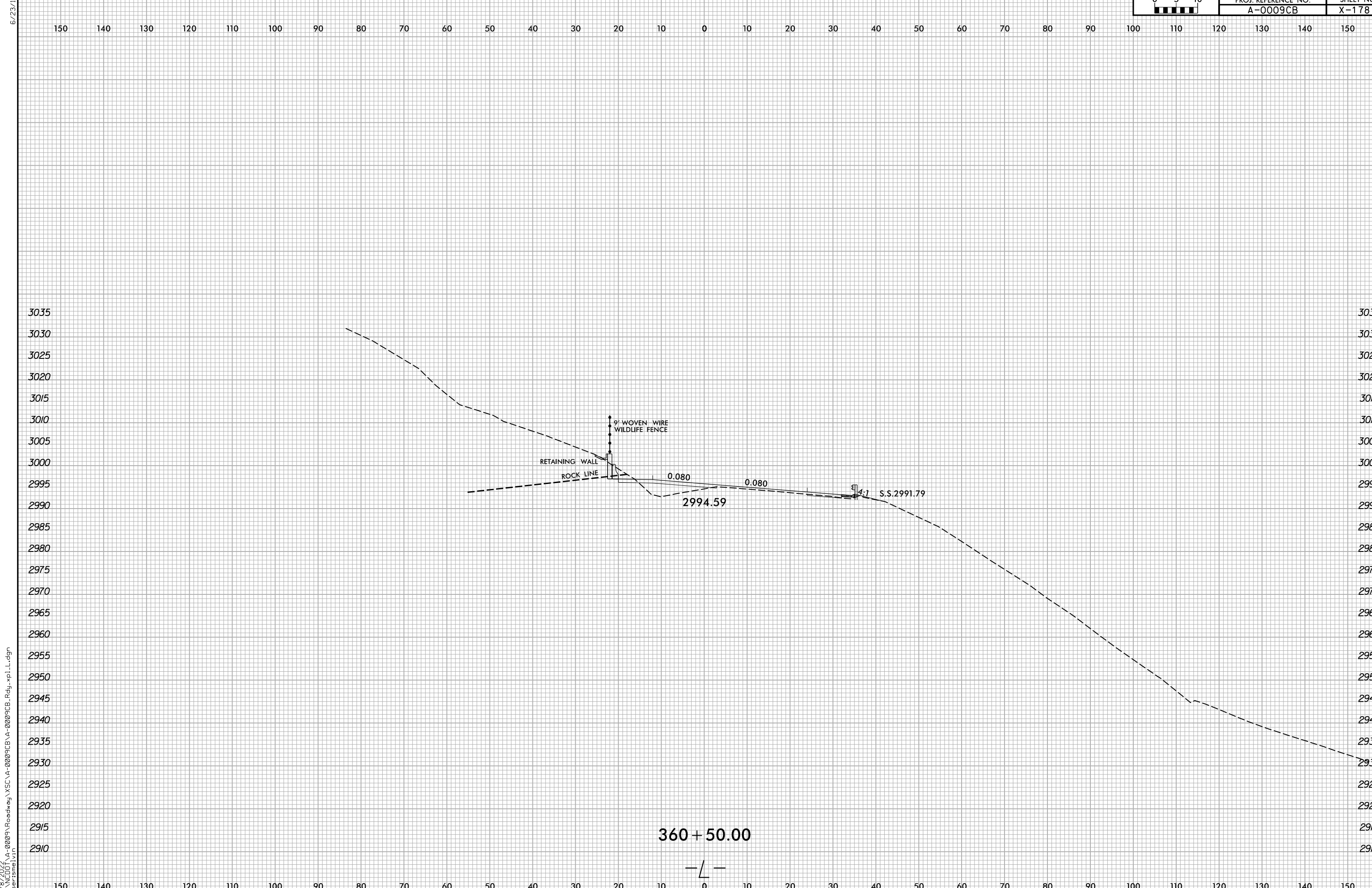
6/23/16



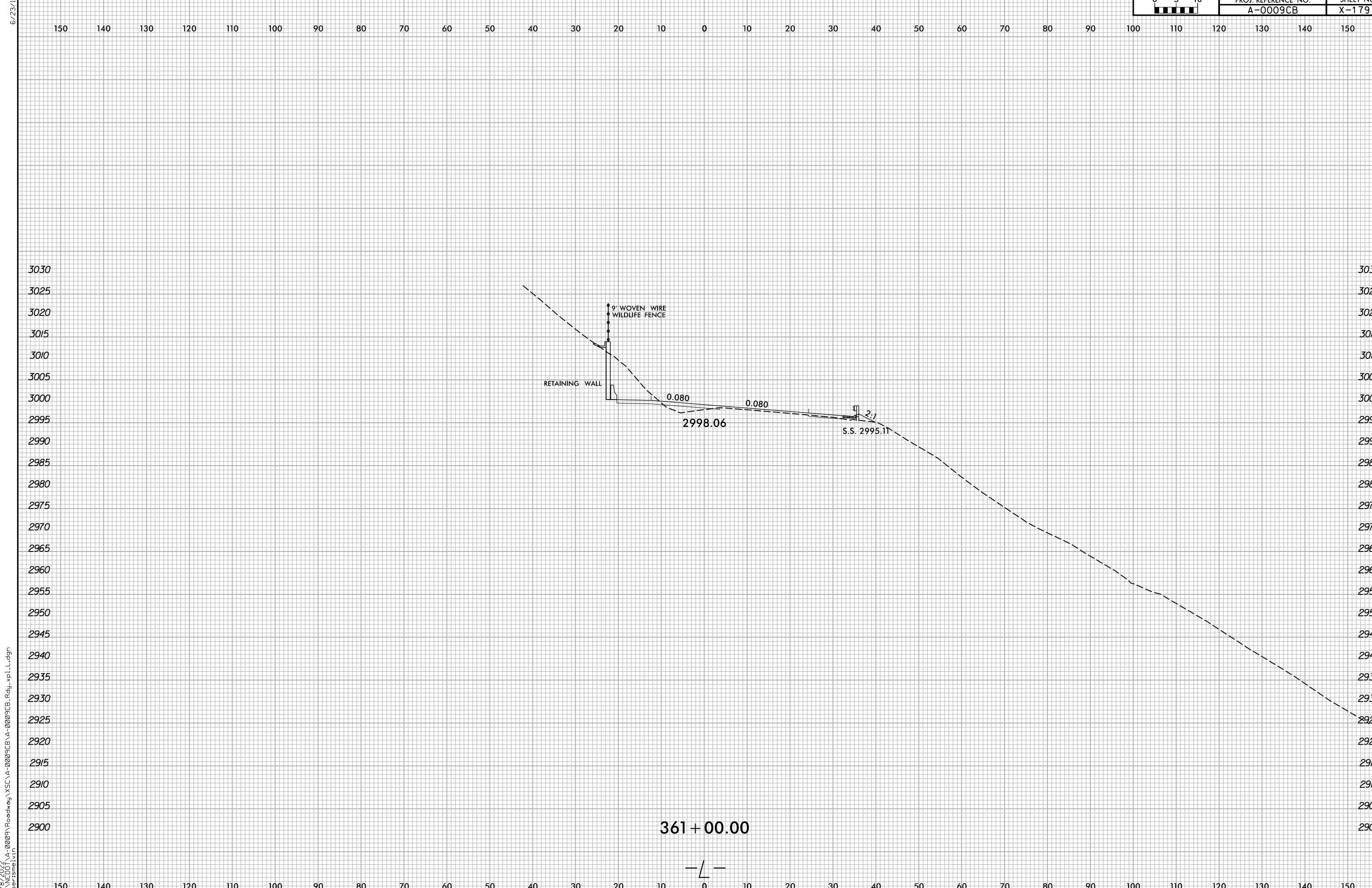
6/8/2022  
X:\N\001\A-0009CB\A-0009CB.Rdw\A-0009CB.L.dgn  
User:smelvr

360 + 29.00

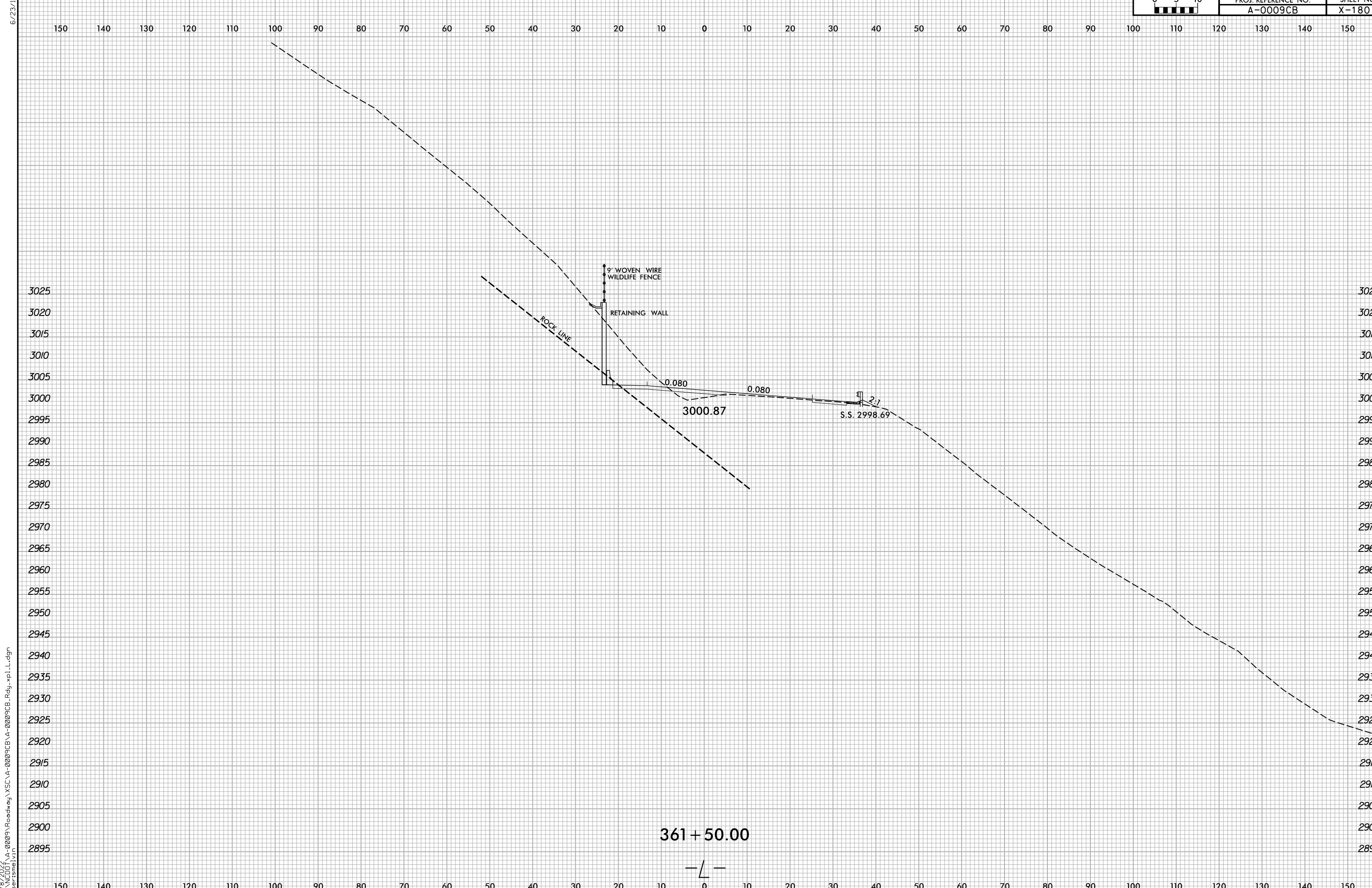




6/8/2022  
X:\N\001\A-0009\Roadway\XSC\A-0009CB-A-0009CB.Rdy...pl.L.dgn  
User:smelvr

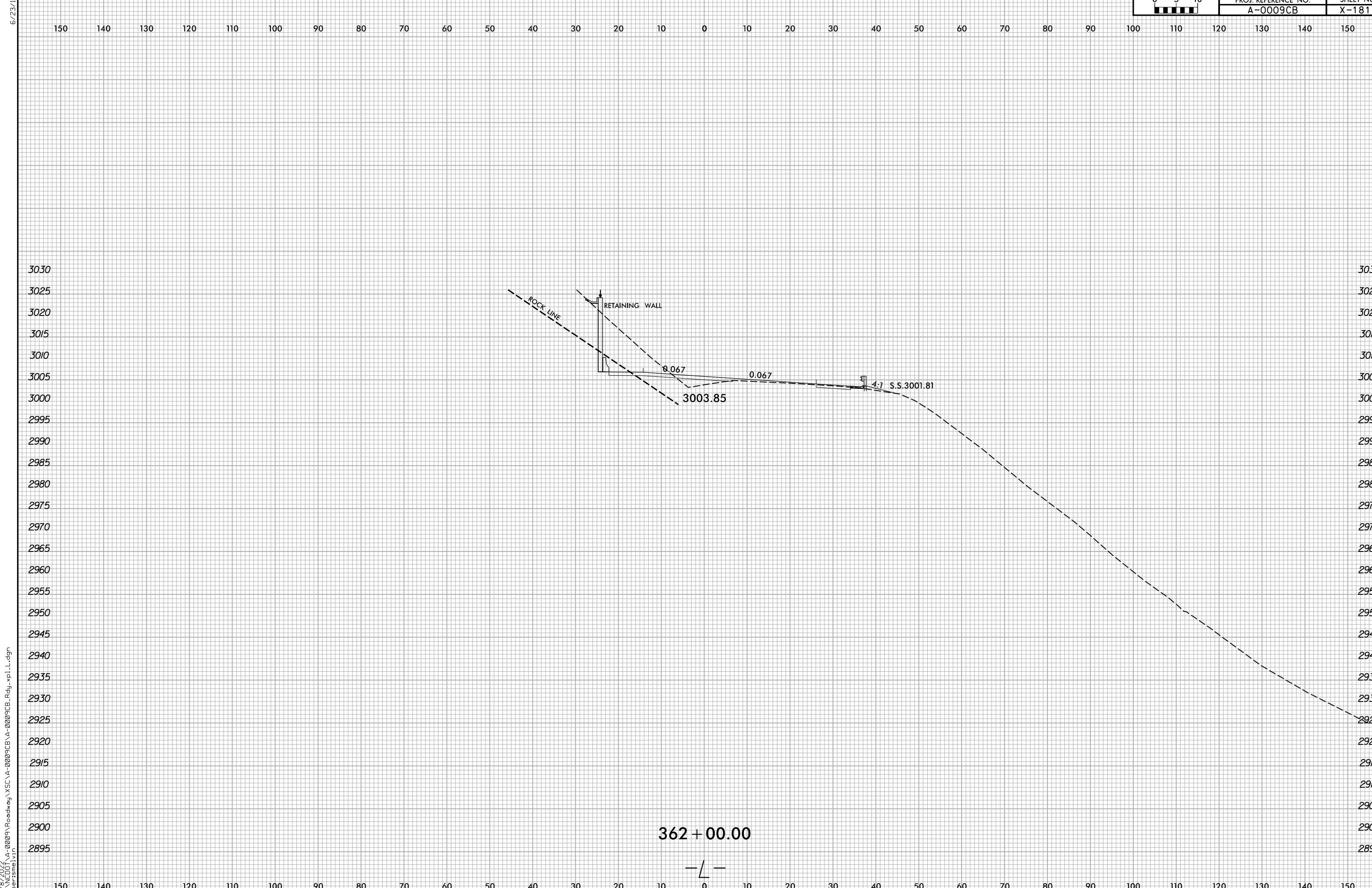


6/8/2022  
X:\NGDOT\A-0009CB\A-0009CB.Rdw\A-0009CB.L.dgn  
User:smelvr

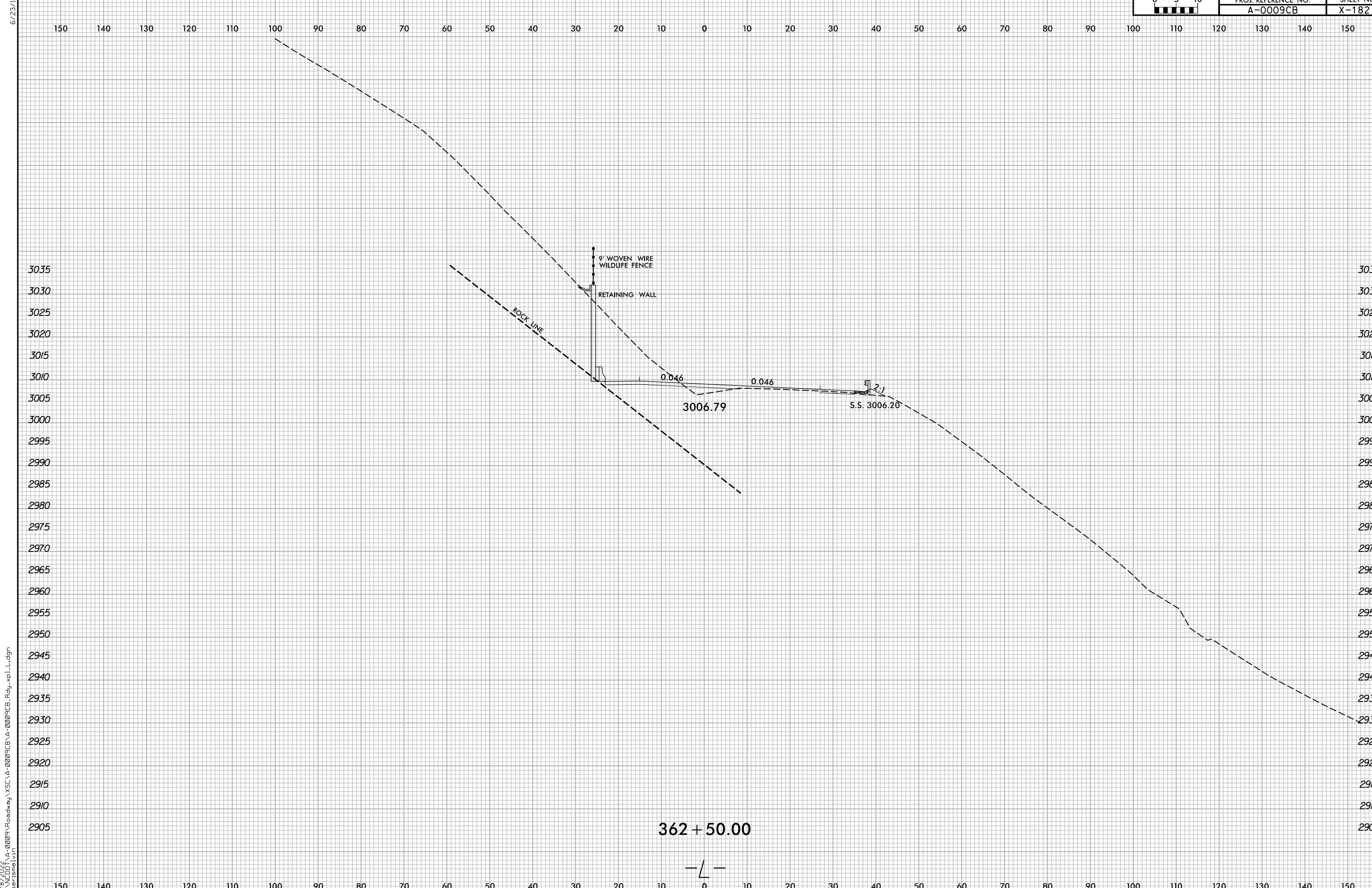


6/8/2022  
X:\N\001\A-0009CB\A-0009CB-R.dwg...  
User:smelvr

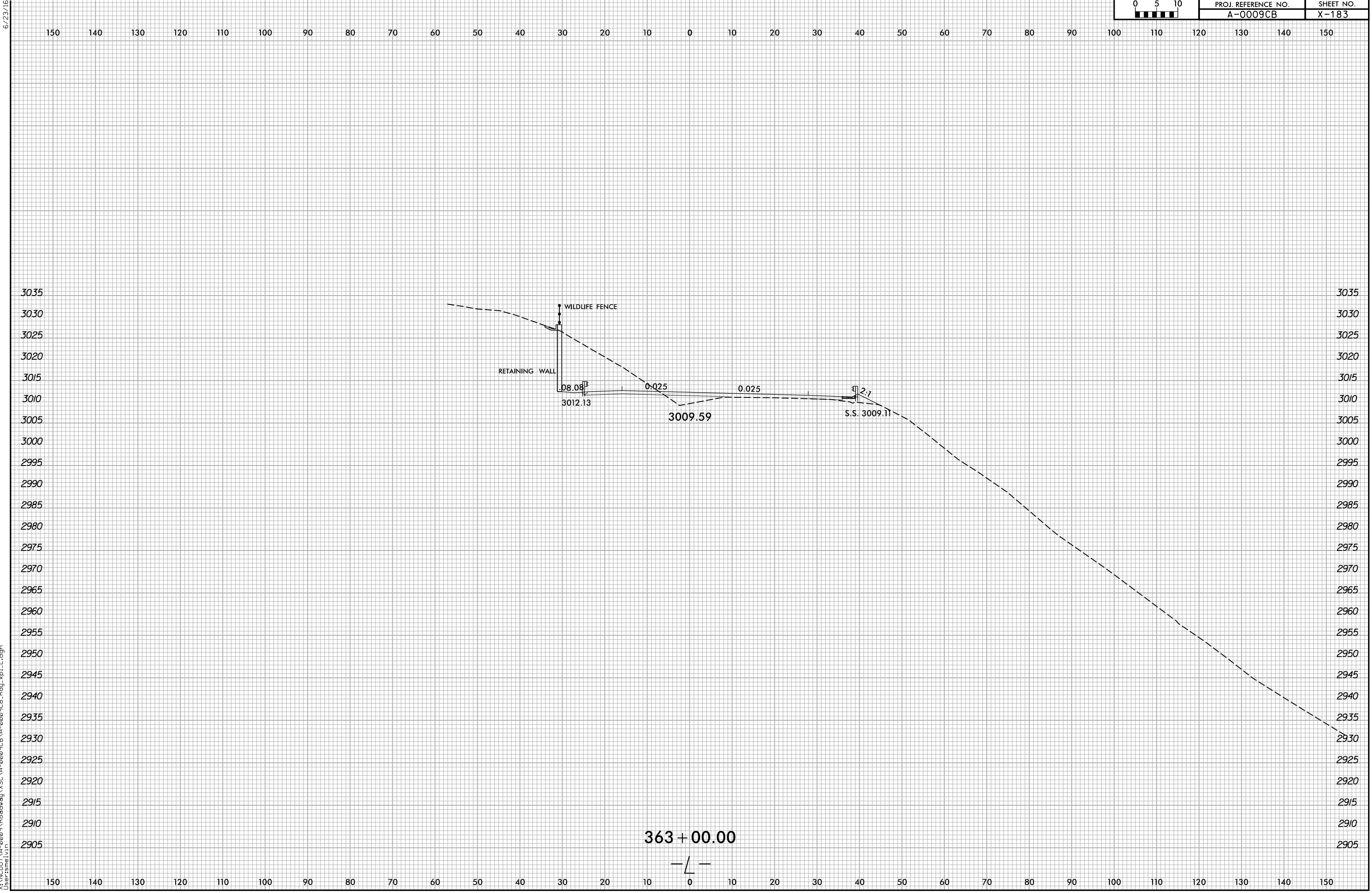




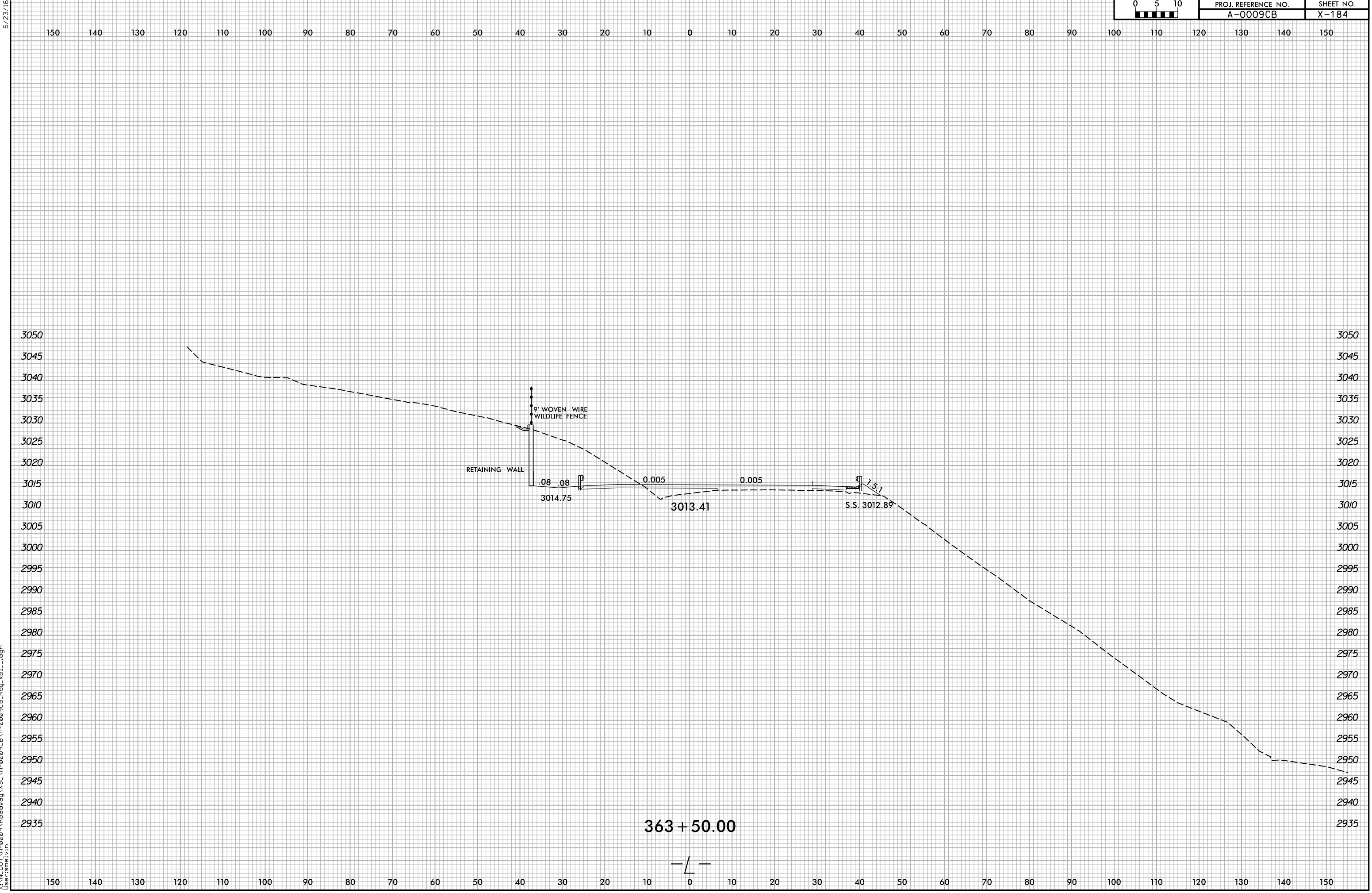
6/8/2022  
 X:\NCDOT\A-0009\Roadway\XSC\A-0009CB\A-0009CB.Rdw...xp.L.dgn  
 User:smelvin



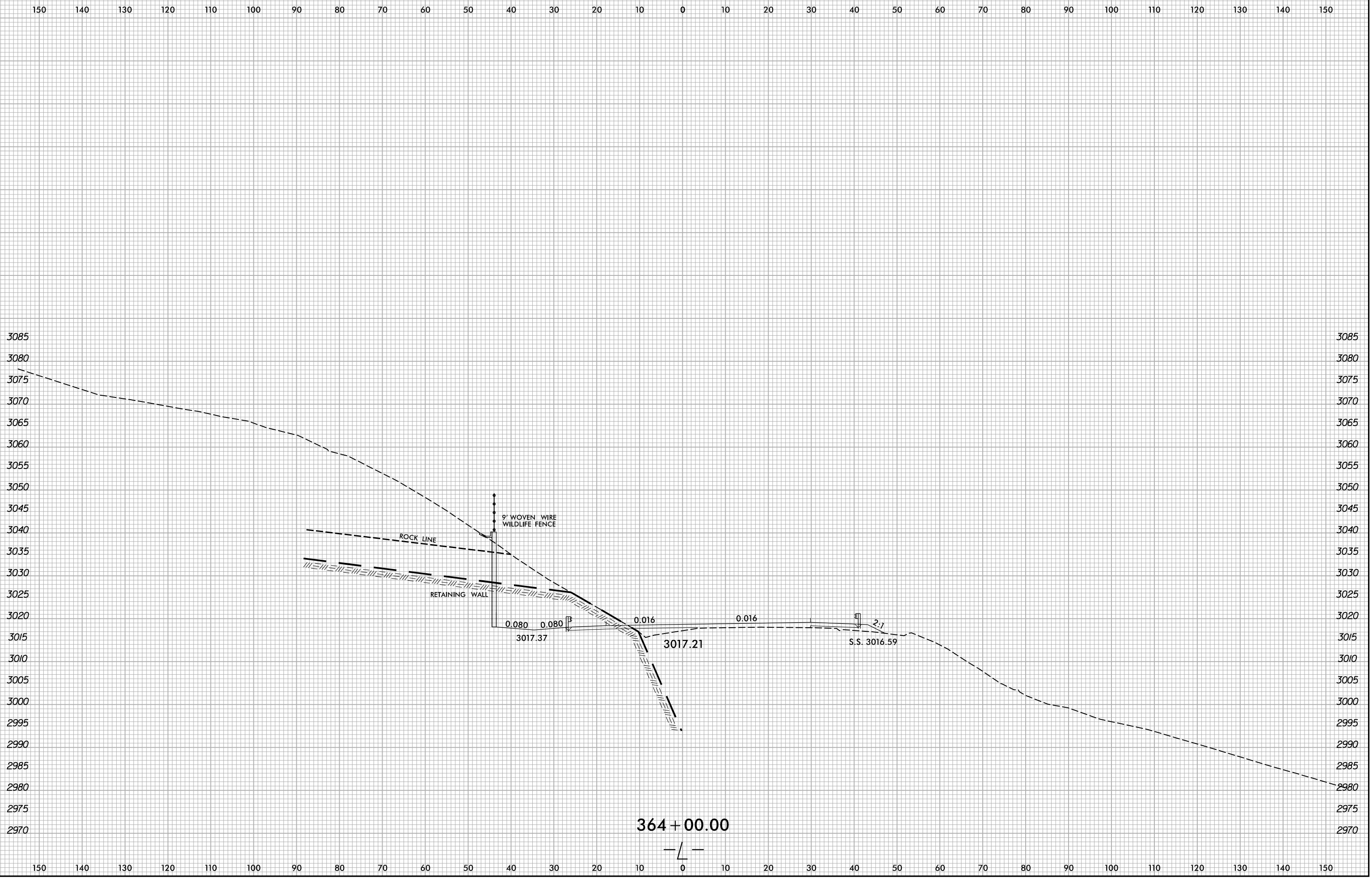
6/8/2022  
X:\NCDOT\A-0009\Roadway\XSC\A-0009CB-A-0009CB.Rdw...xp.L.dgn  
User:smelvr



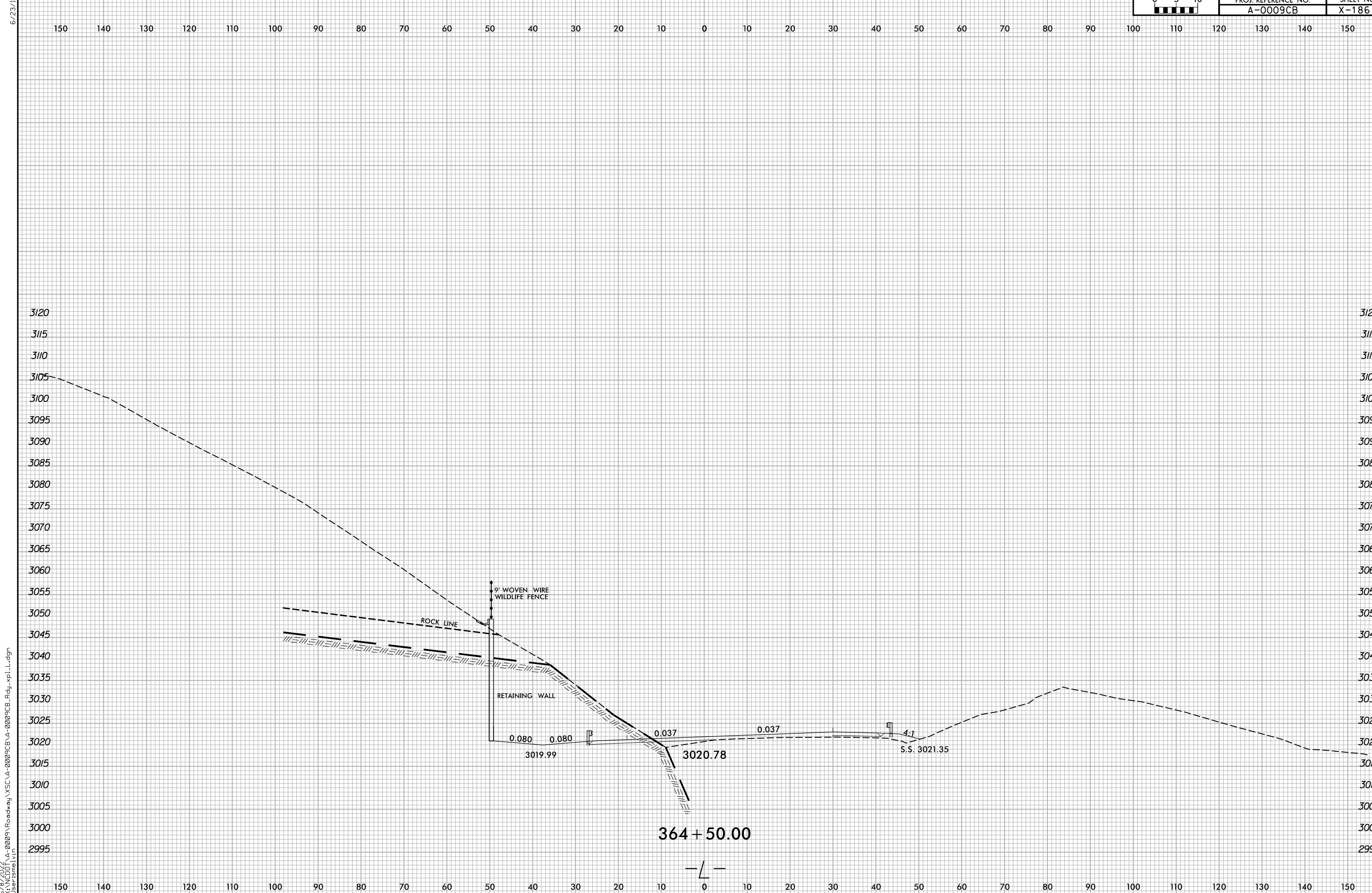
6/8/2022 X:\N\0001\A-0009CB\A-0009CB.Rdw...xl.L.dgn User:smelvr



6/23/16



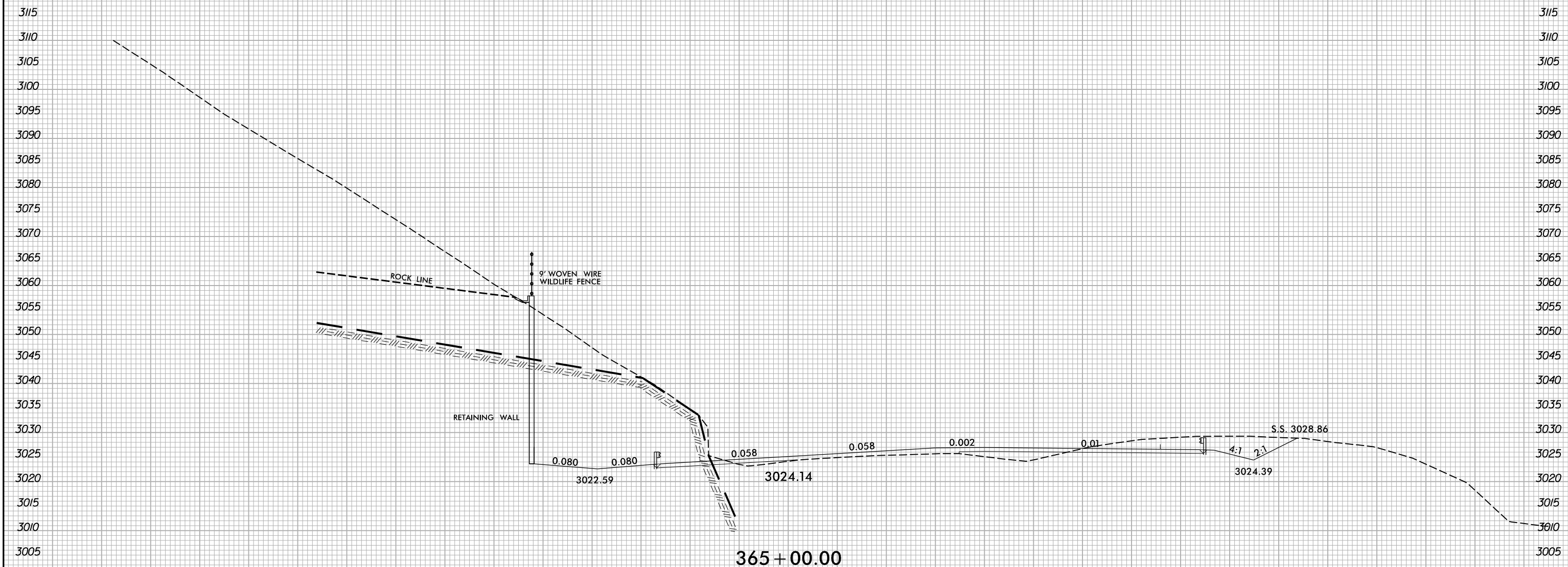
6/8/2022 X:\NGDOT\A-0009CB\A-0009CB-R.dwg User:smelvr



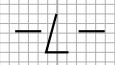
6/8/2022 X:\NG\001\A-0009CB\A-0009CB.Rdw...xp.L.dgn User:smelvr

6/23/16

150 140 130 120 110 100 90 80 70 60 50 40 30 20 10 0 10 20 30 40 50 60 70 80 90 100 110 120 130 140 150

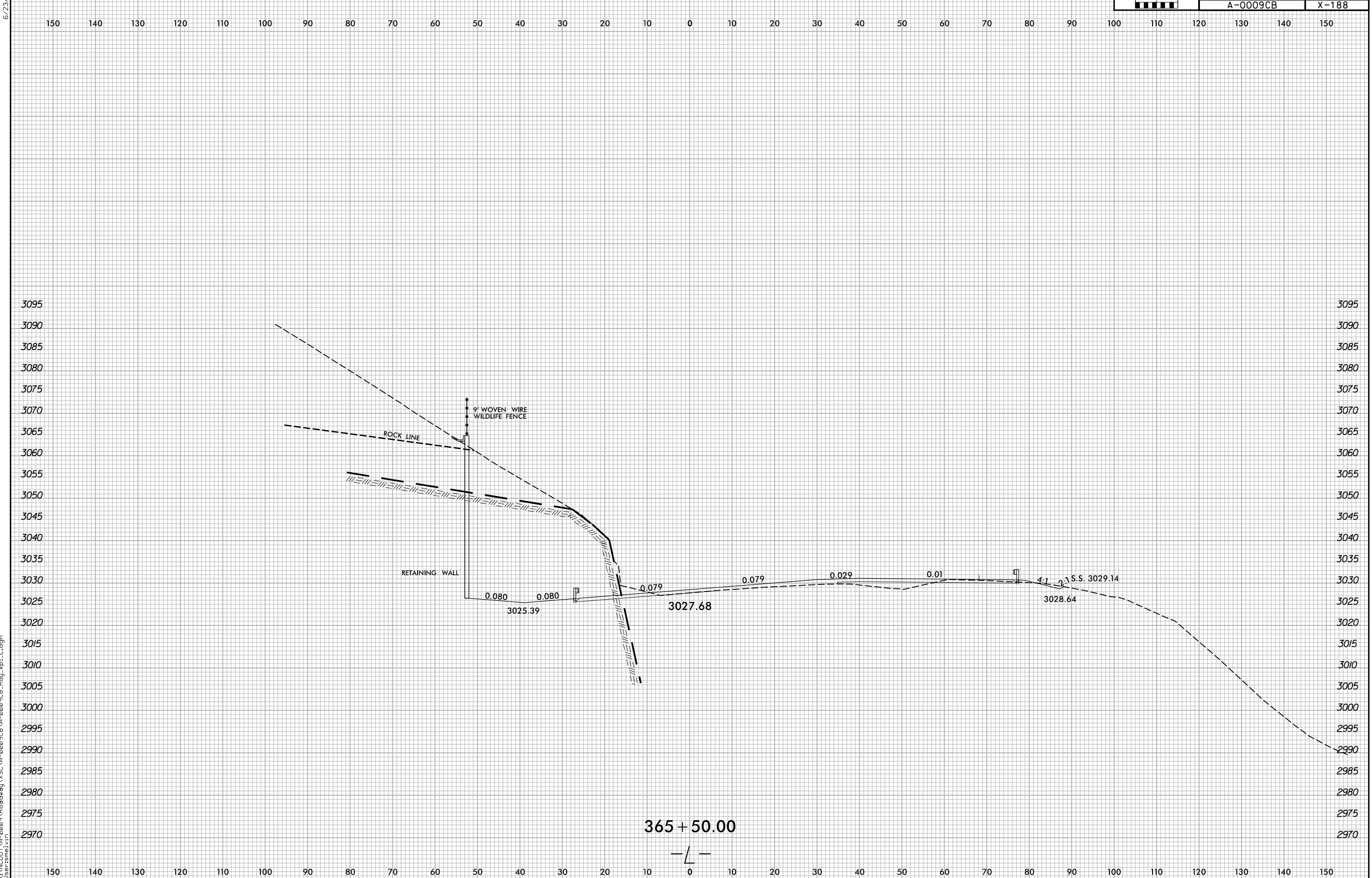


365 + 00.00



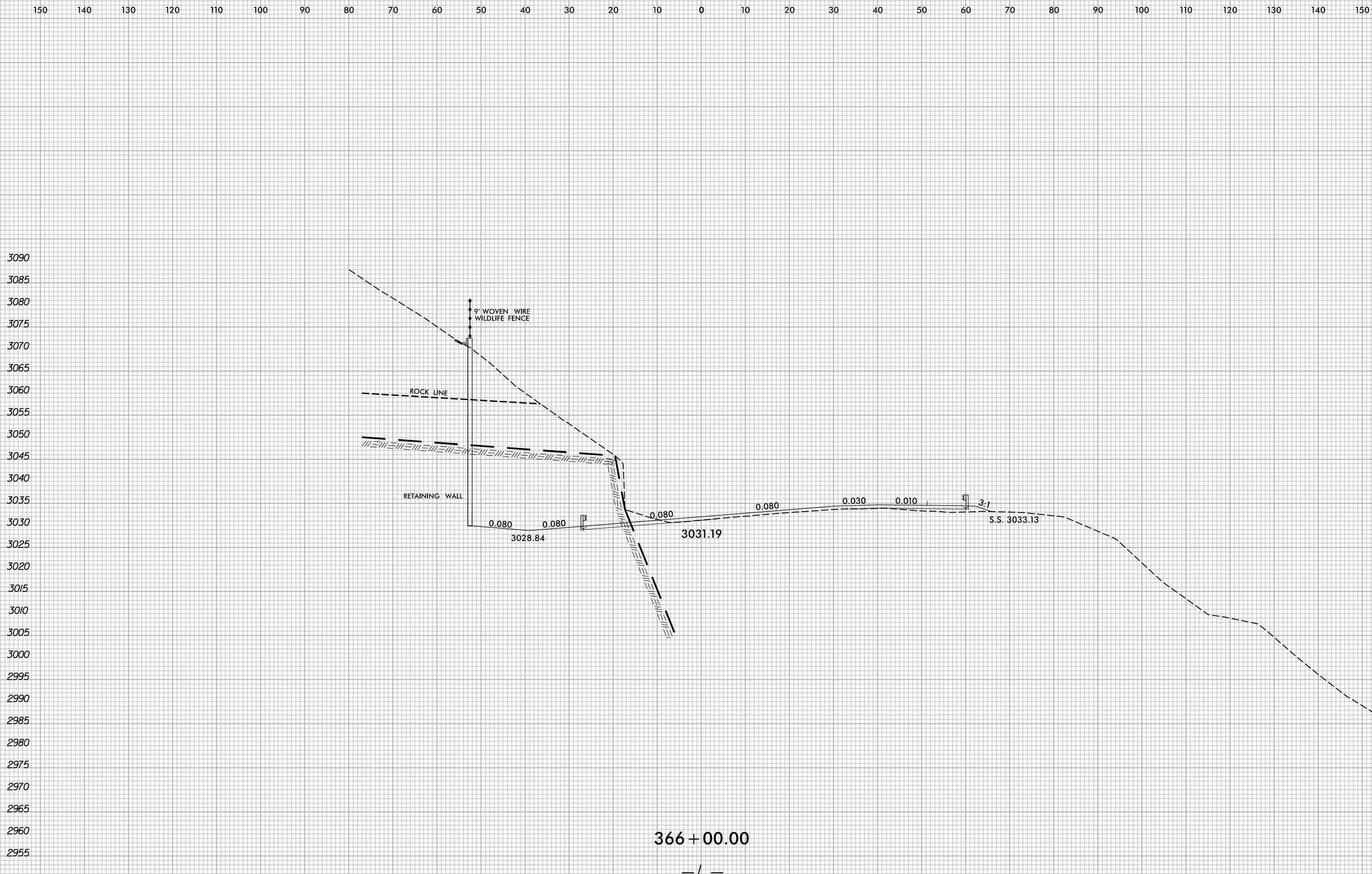
6/8/2022 X:\NGDOT\A-0009CB\A-0009CB.Rdw...xp.L.dgn User:smelvr

150 140 130 120 110 100 90 80 70 60 50 40 30 20 10 0 10 20 30 40 50 60 70 80 90 100 110 120 130 140 150

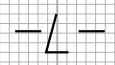


6/8/2022  
 X:\NCDOT\A-0009CB\A-0009CB-R.dwg  
 User:smelvr

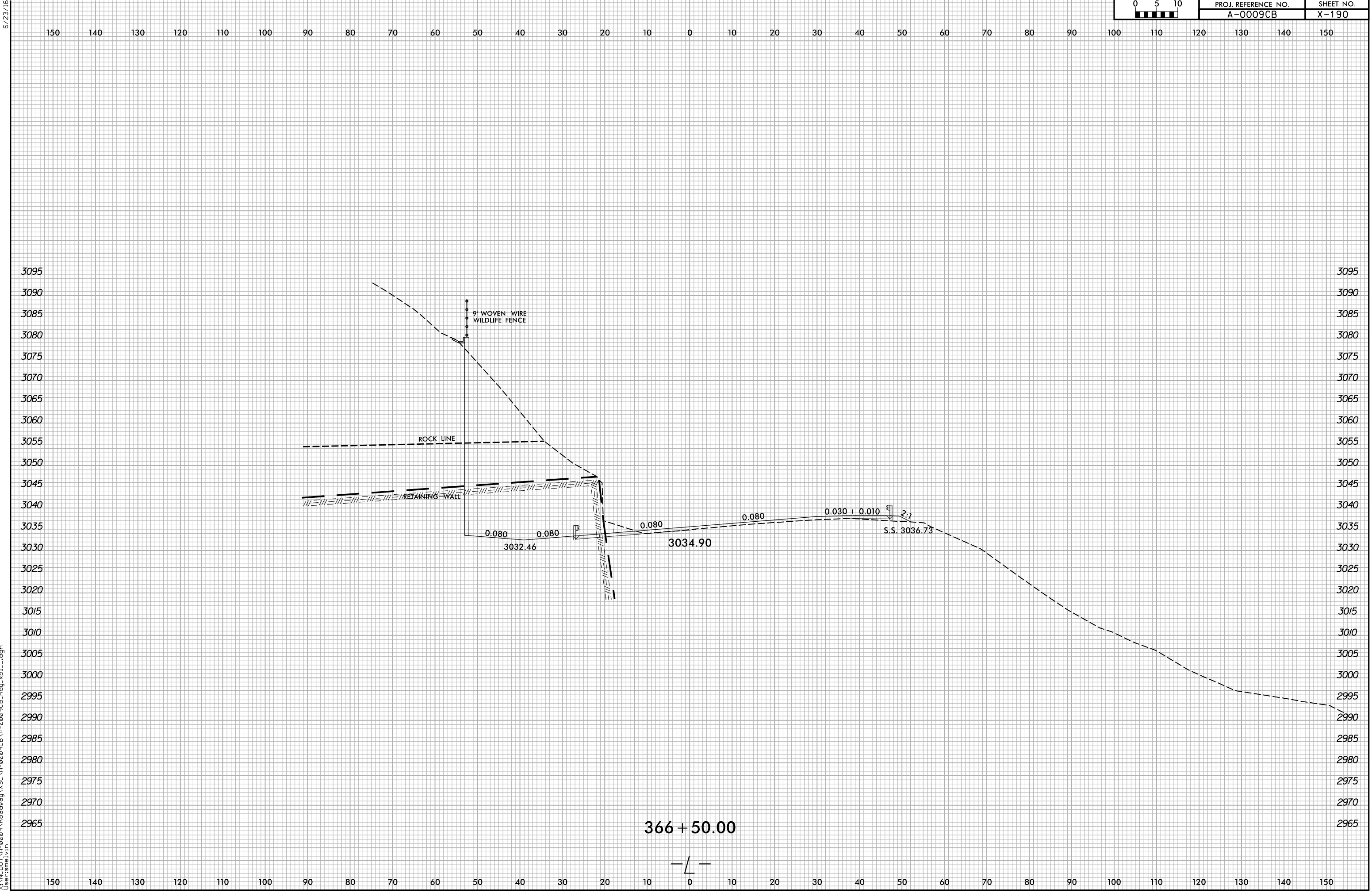




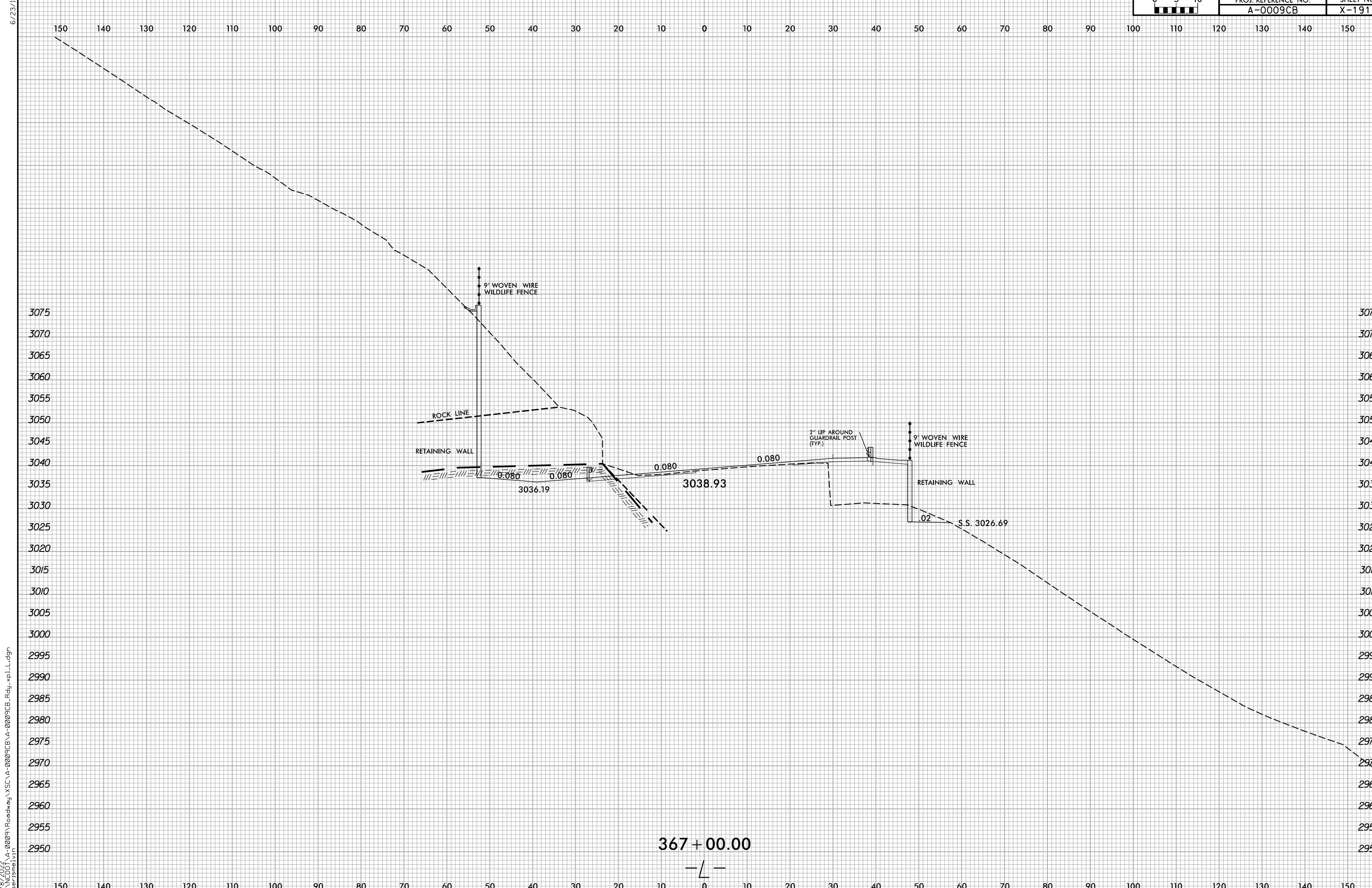
366 + 00.00



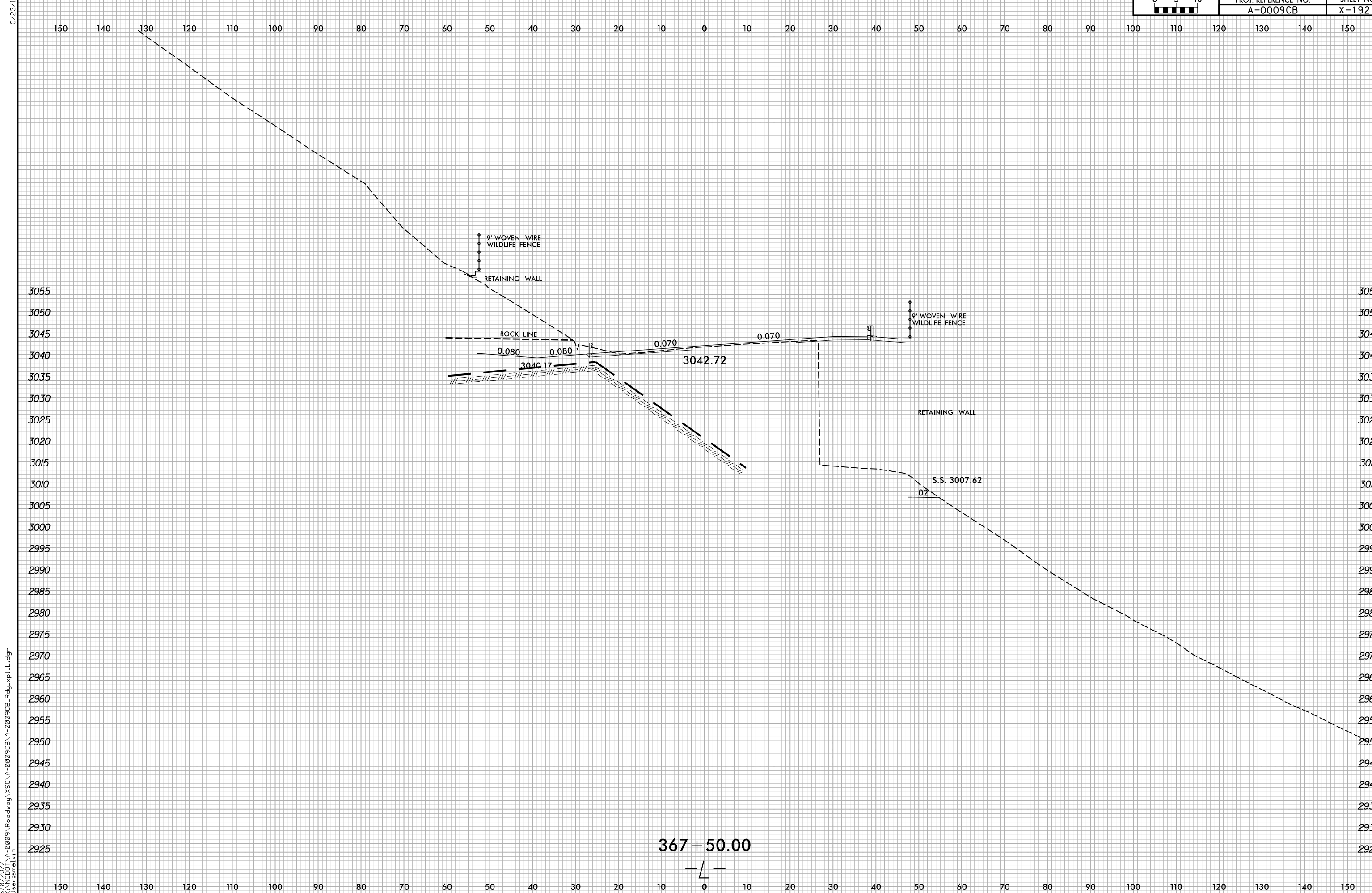
6/8/2022  
X:\NGD001\A-0009CB\A-0009CB-R.dwg...  
User:smelvr



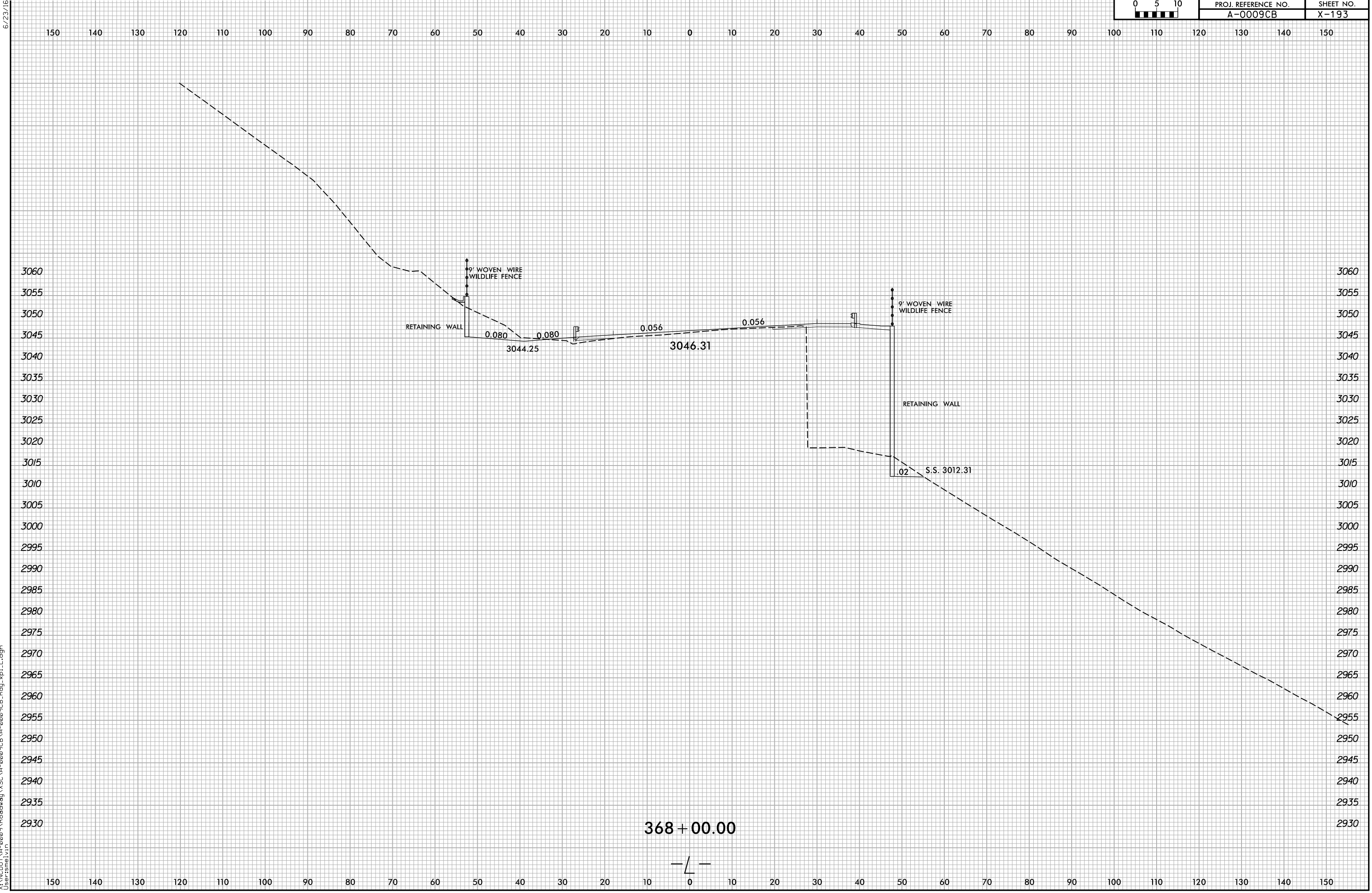
6/8/2022 X:\NGDOT\A-0009CB\A-0009CB-R.dwg... User:smelvr

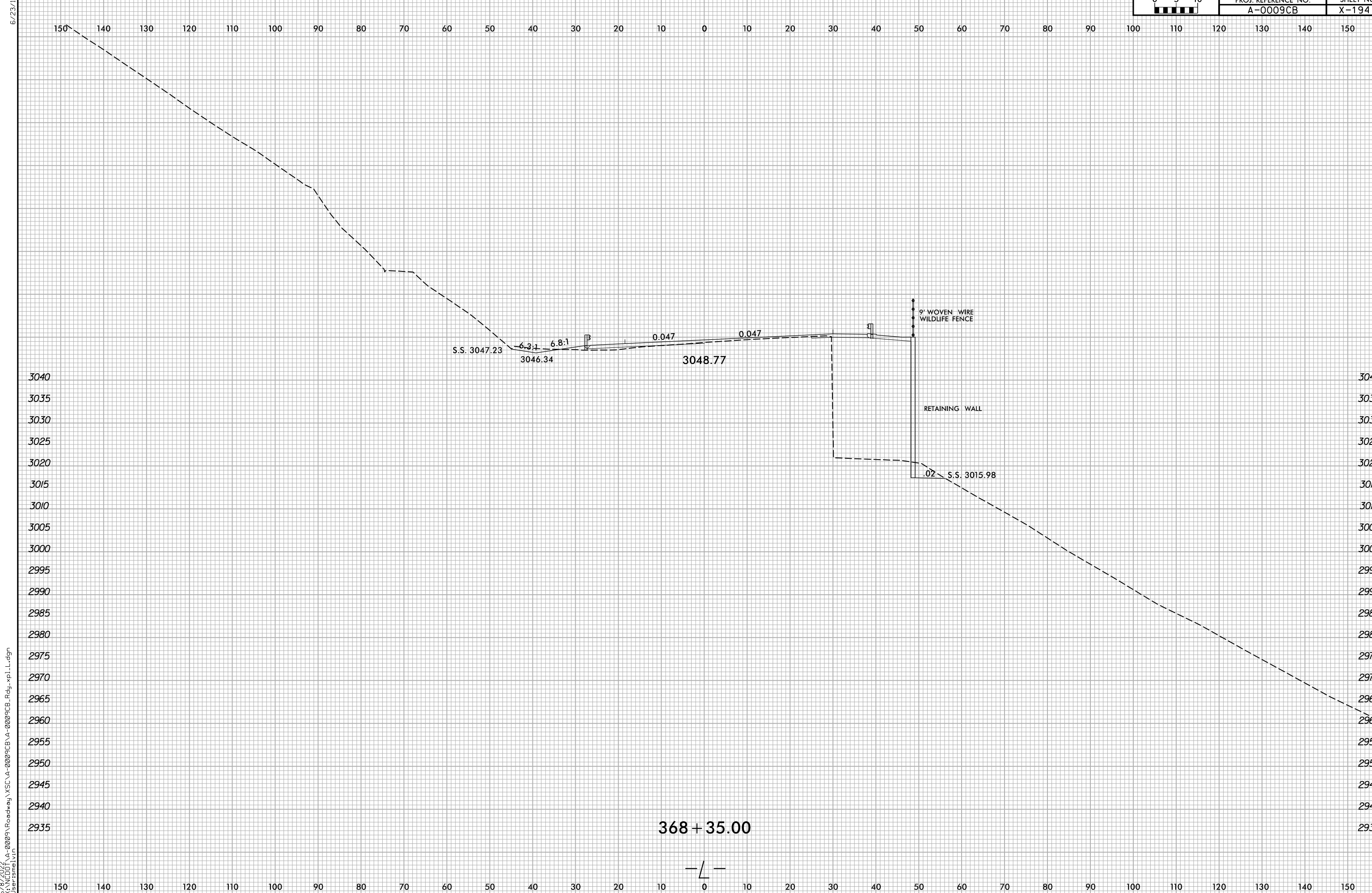


6/8/2022 X:\NCDOT\A-0009CB\A-0009CB-A-0009CB.Rdw...xl.L.dgn User:smelvr



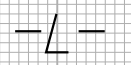
6/8/2022  
 X:\N\0001\A-0009CB\A-0009CB.Rdw...xp.L.dgn  
 User:smelvr

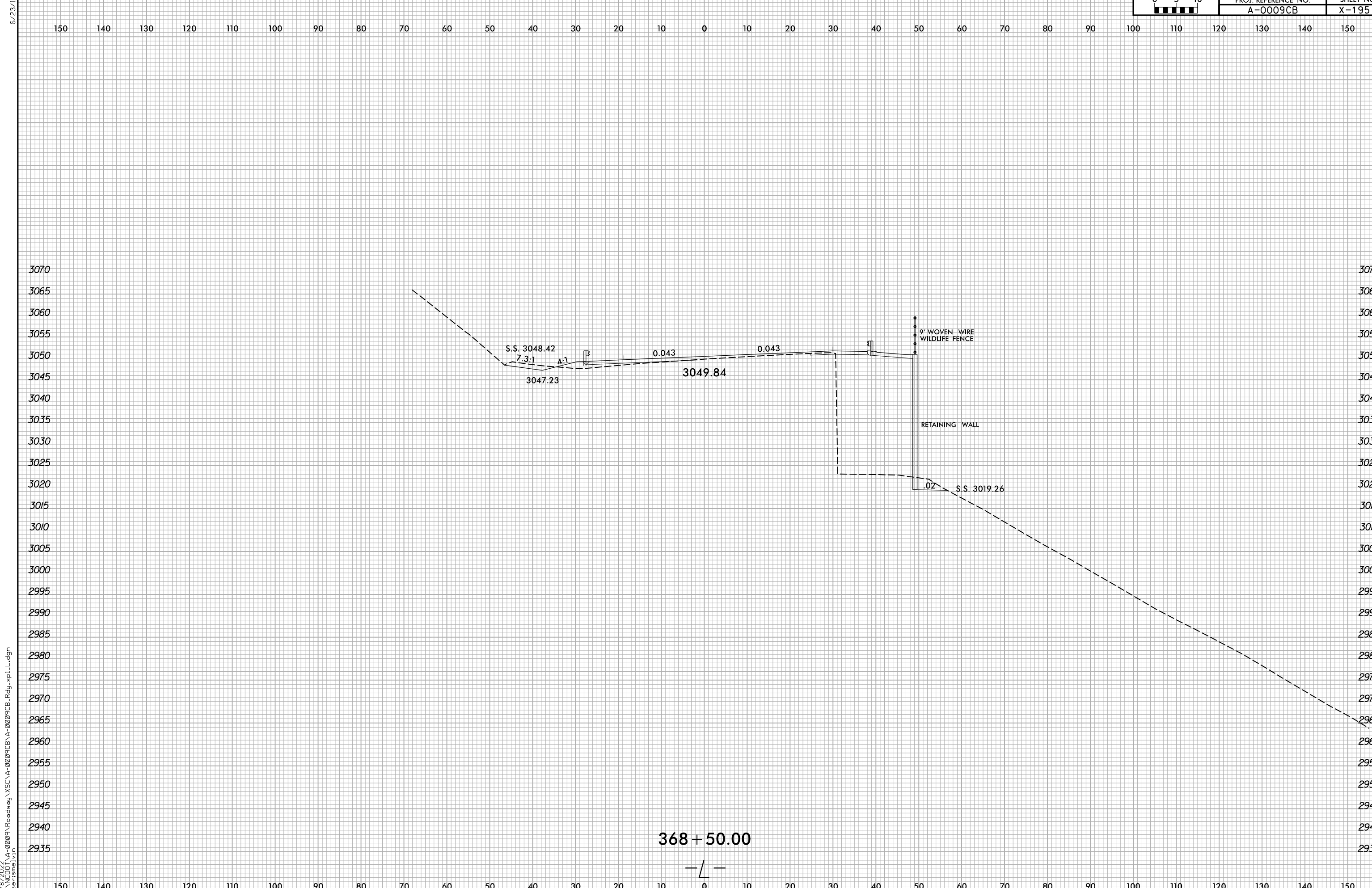




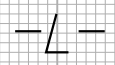
6/8/2022  
 X:\NCDOT\A-0009CB\A-0009CB.Rdw...xp.L.dgn  
 User:smelvr

368 + 35.00

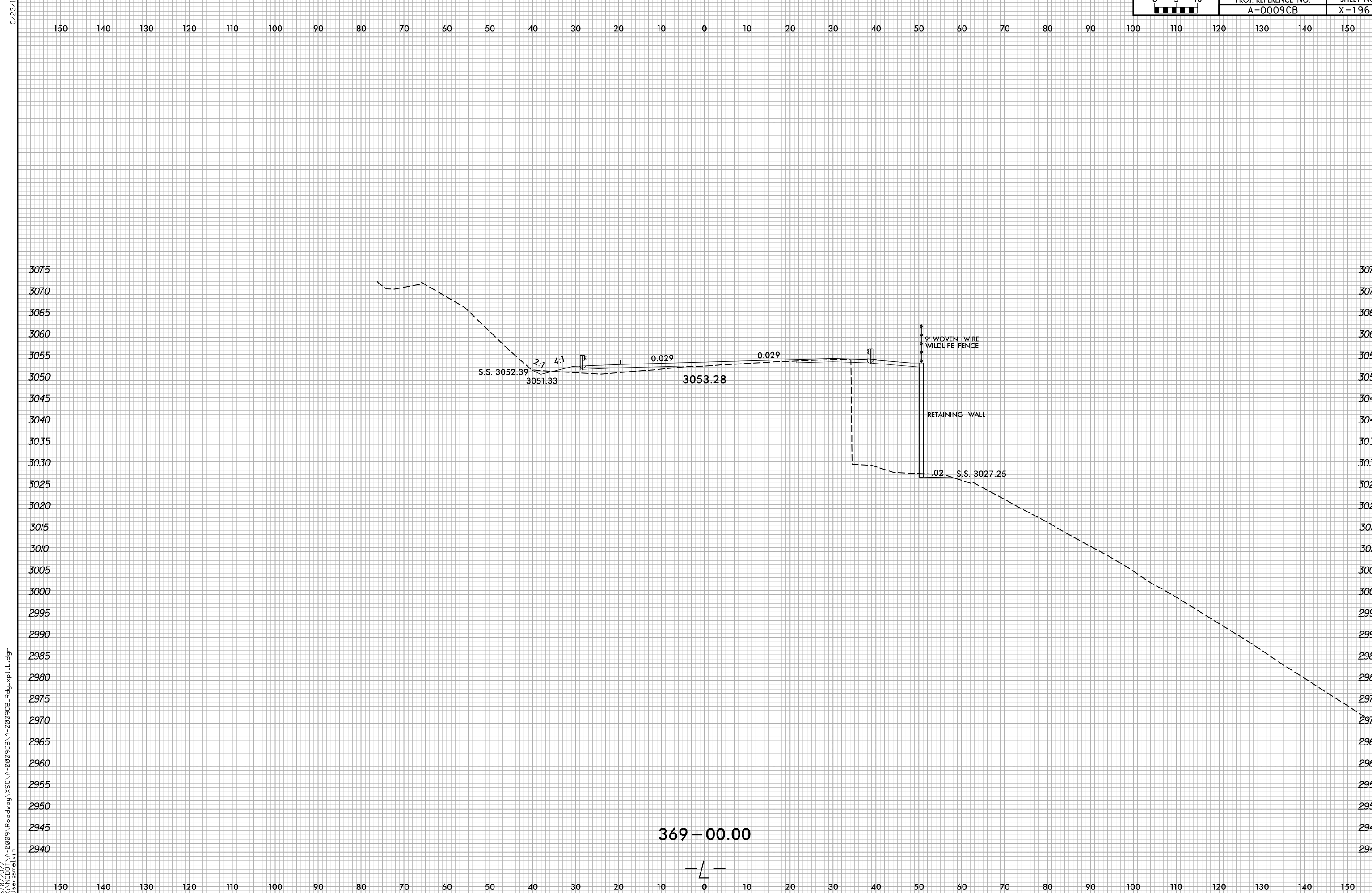




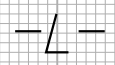
368 + 50.00



6/8/2022 X:\NCDOT\A-0009CB\A-0009CB.Rdw...xp.L.dgn User:smelvr

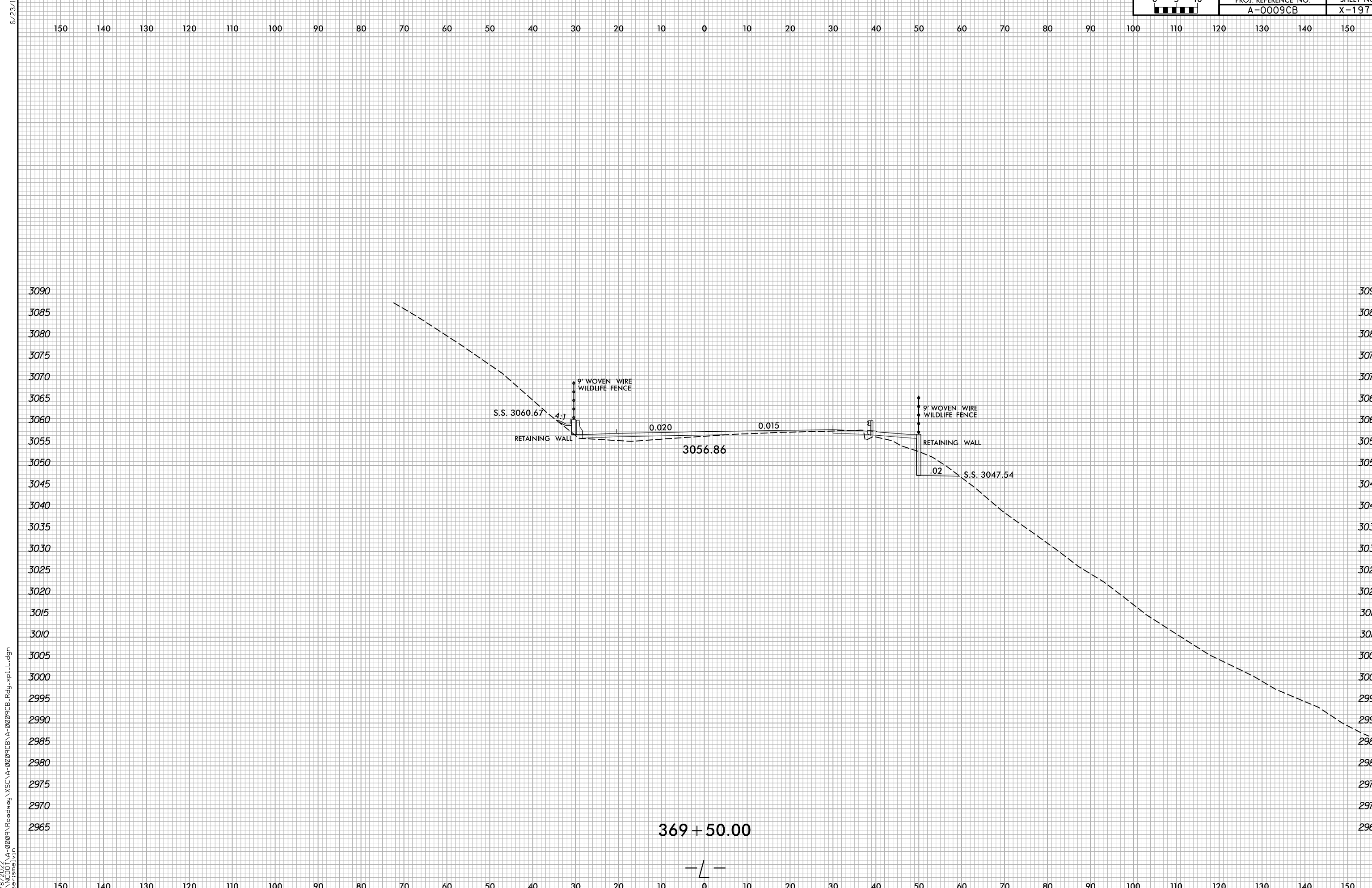


369 + 00.00

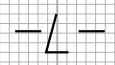


6/8/2022 X:\NCDOT\A-0009CB\A-0009CB.Rdw...xp.L.dgn User:smelvr



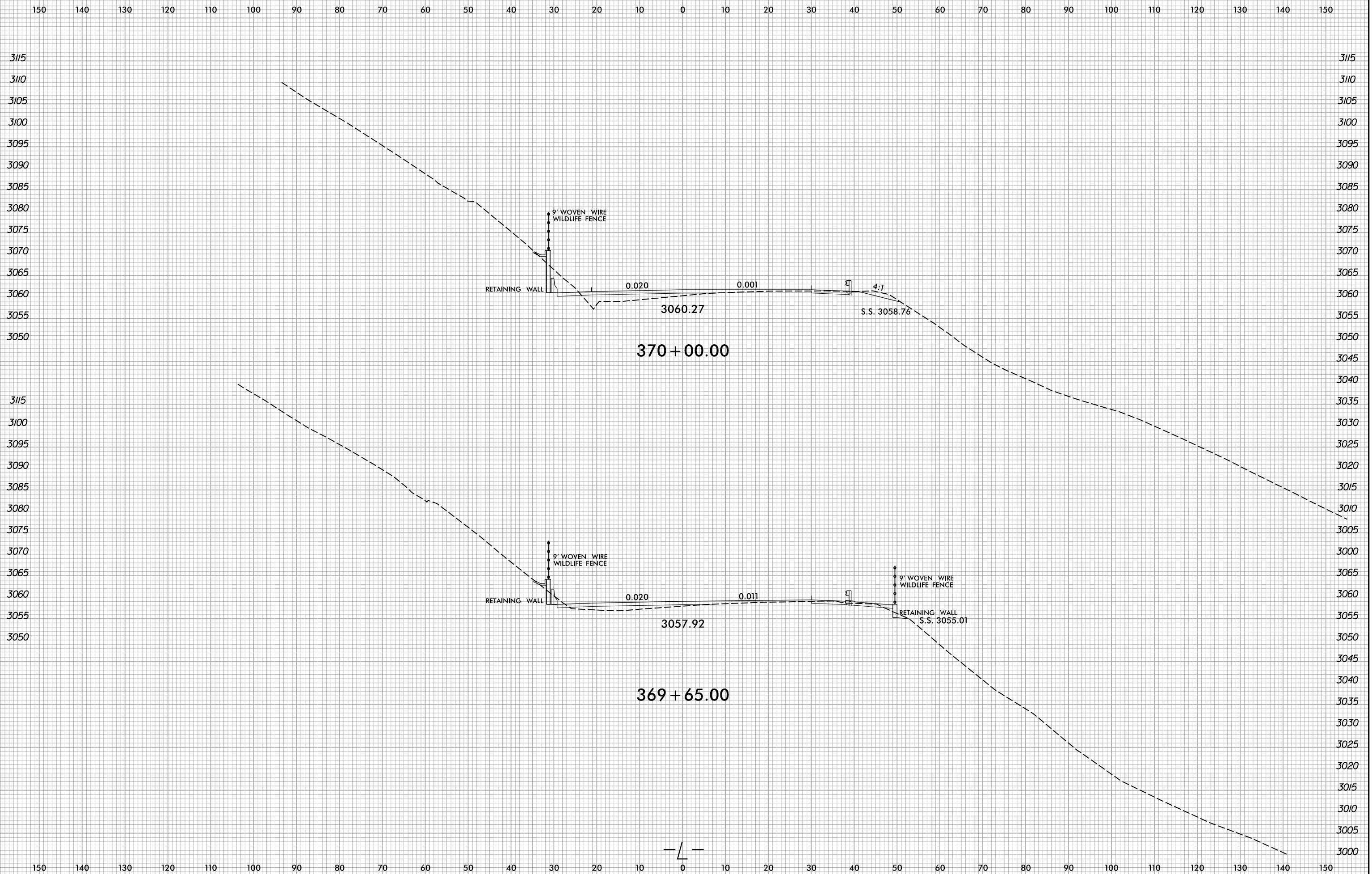


369 + 50.00

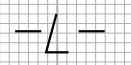


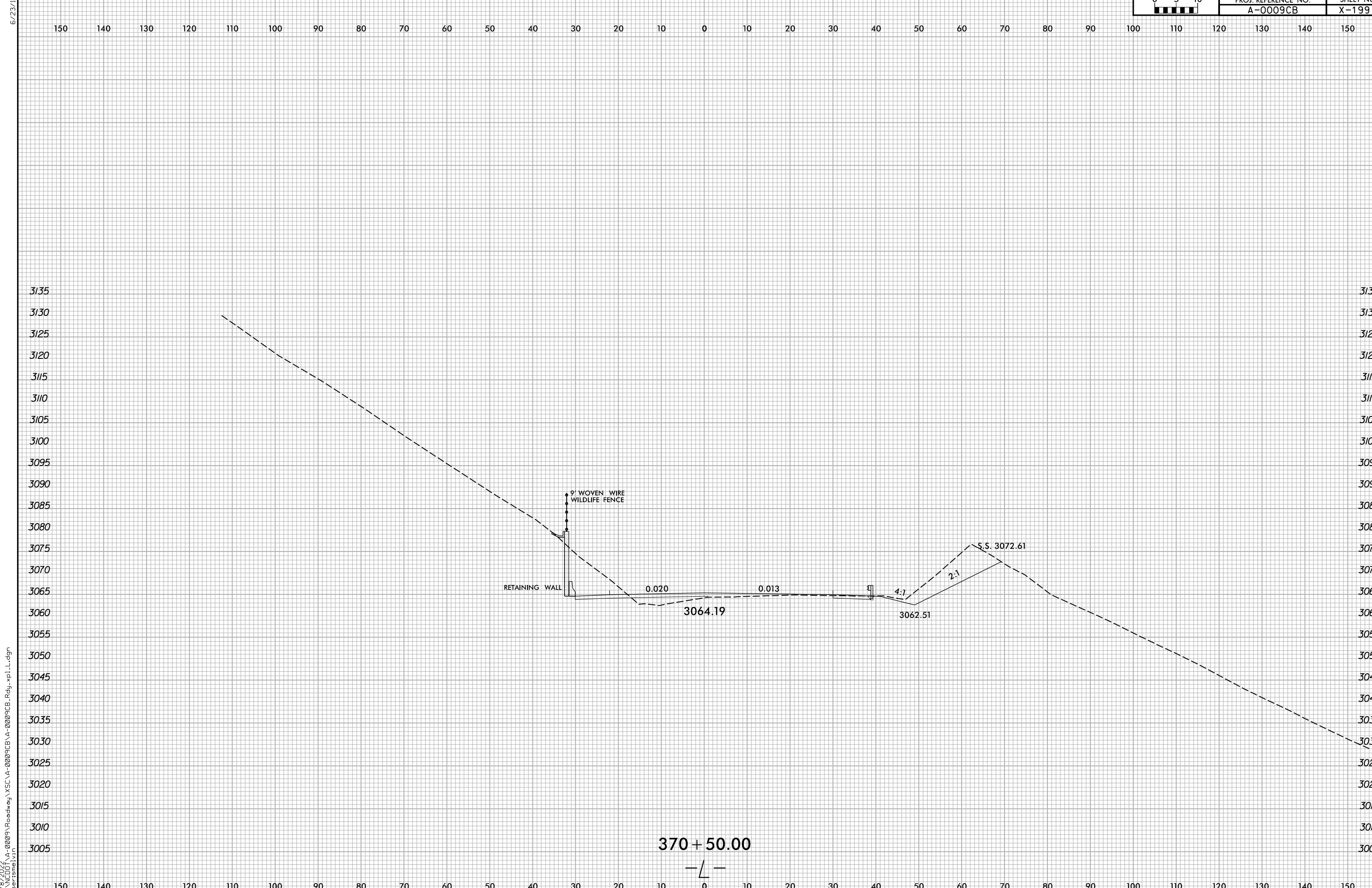
6/23/16  
6/8/2022  
X:\N\0001\A-0009CB\A-0009CB.Rdw\A-0009CB.L.dgn  
User:smelvr

6/23/16

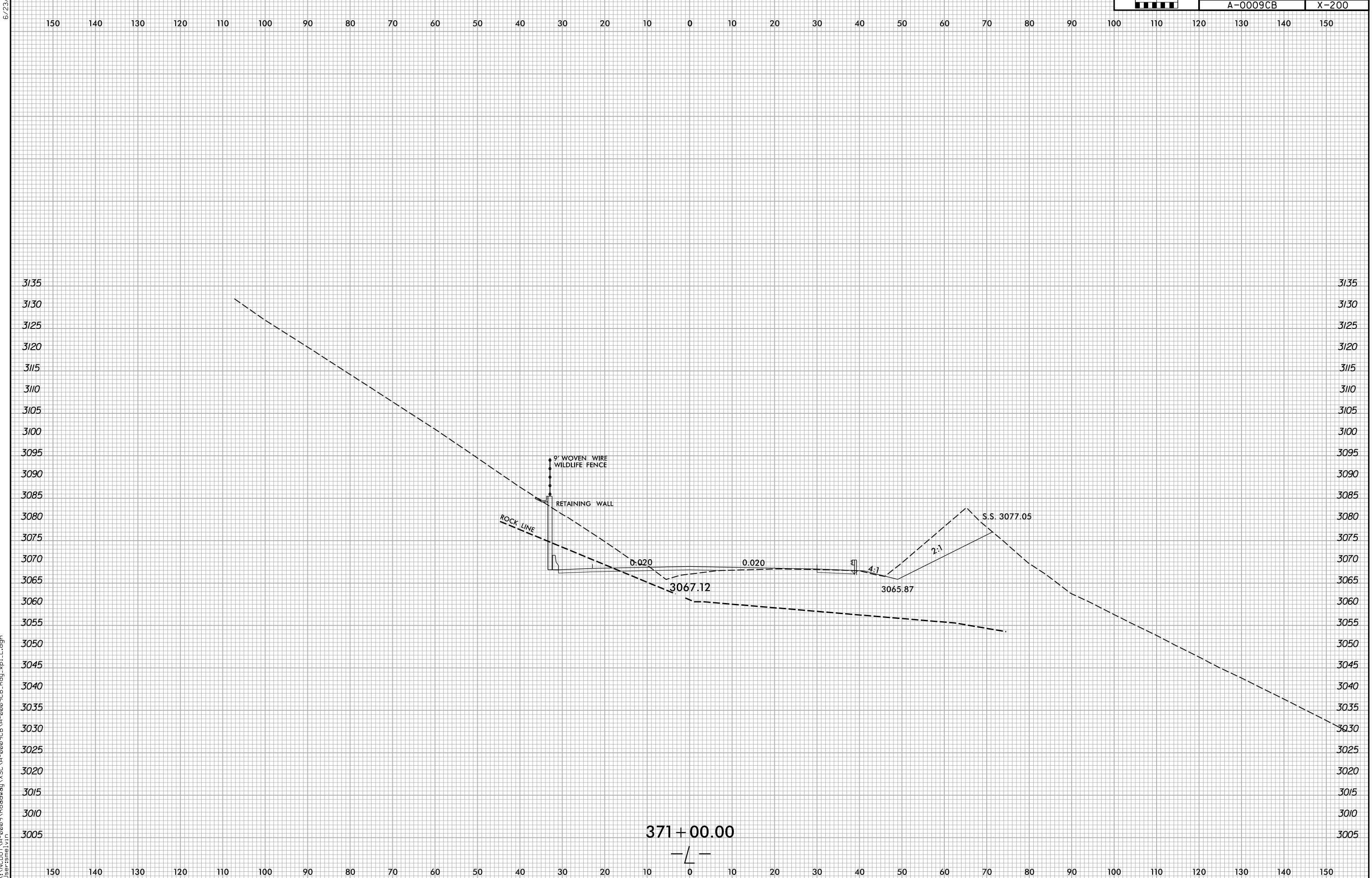


6/8/2022 X:\NCDOT\A-0009CB\A-0009CB.Rdw...xp.L.dgn User:smelvr

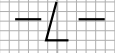




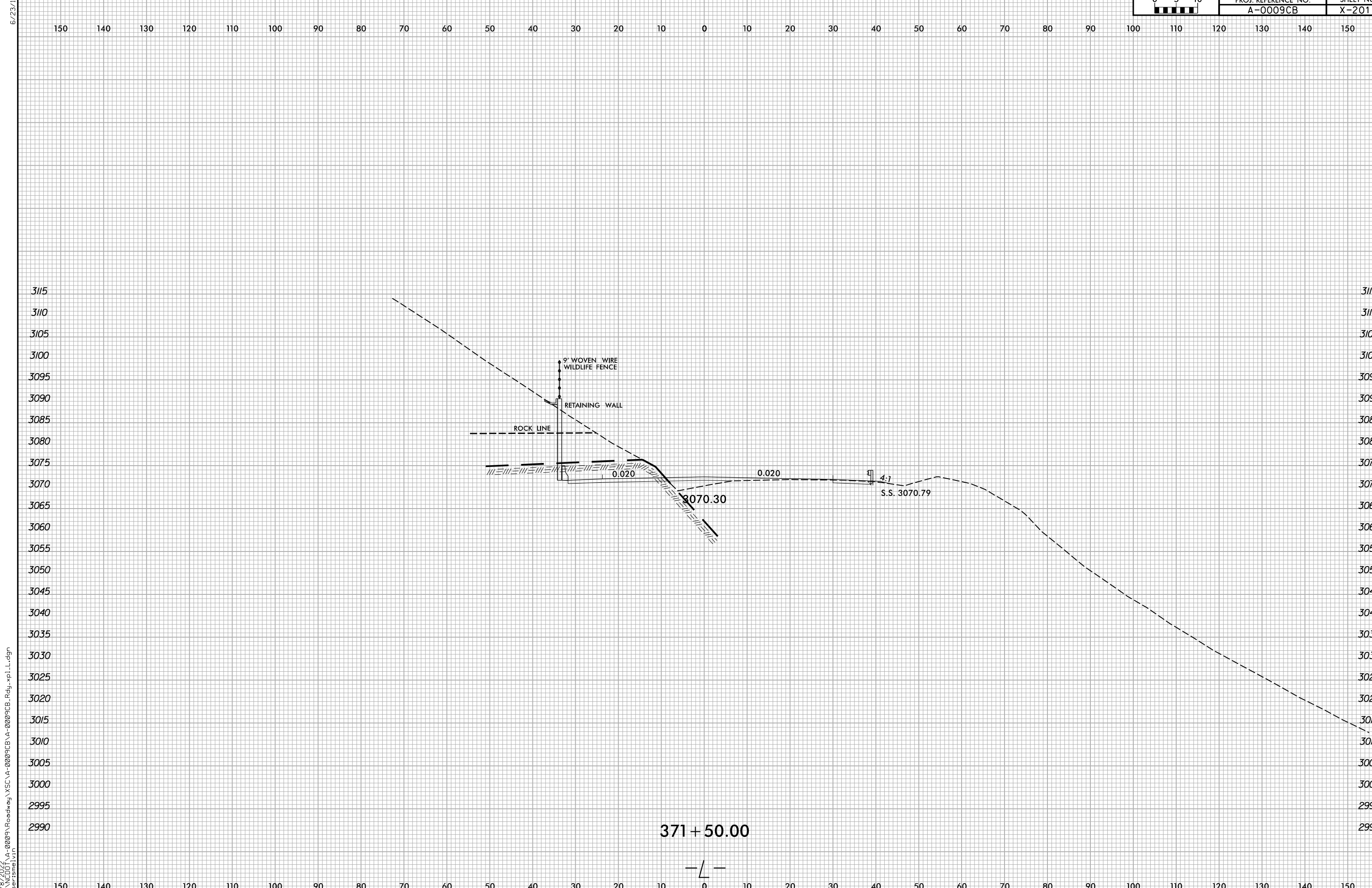
6/8/2022  
X:\NCDOT\A-0009\Roadway\XSC\A-0009CB-A-0009CB.Rdw...xp.L.dgn  
User:smelvr



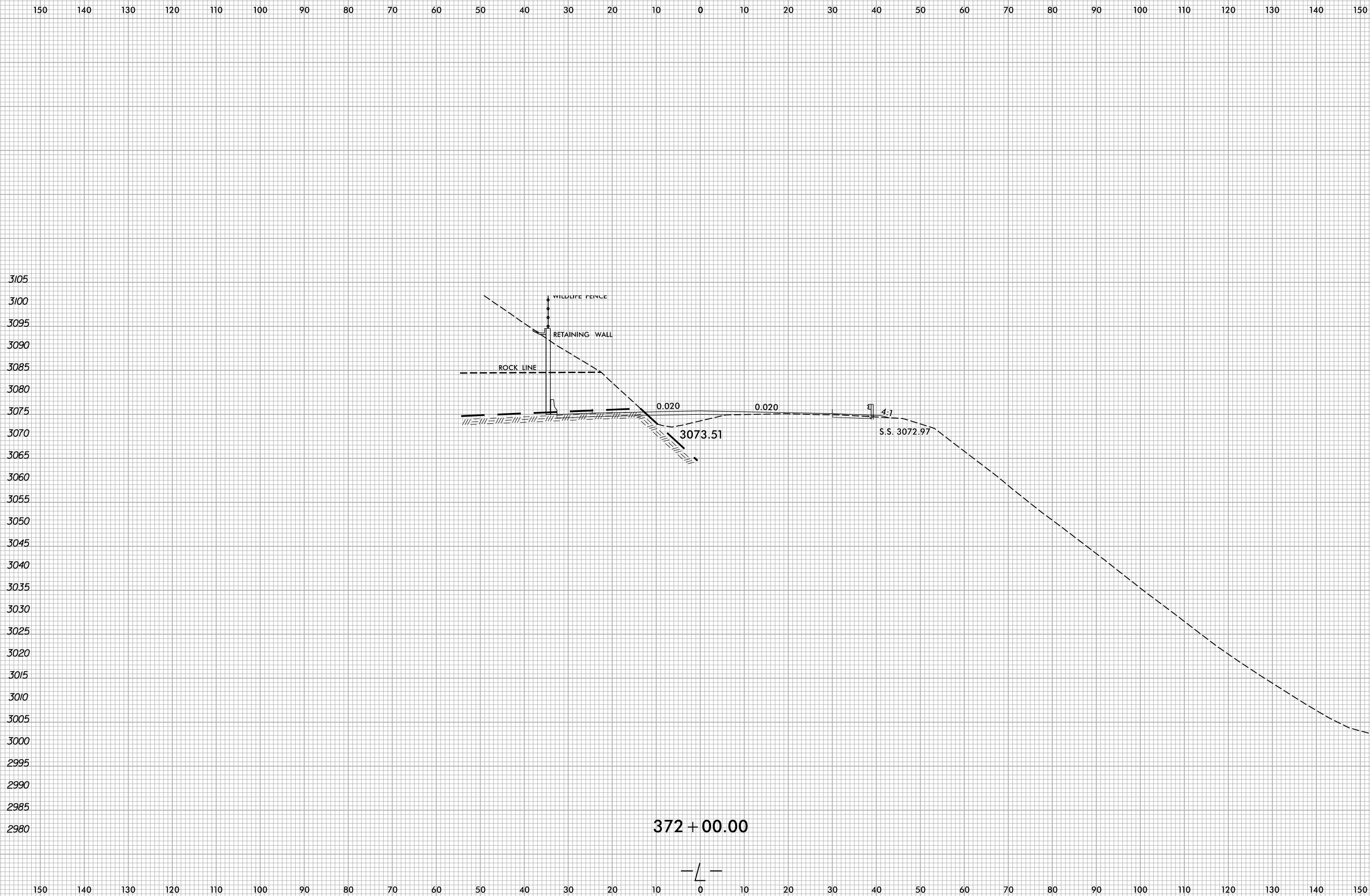
371+00.00



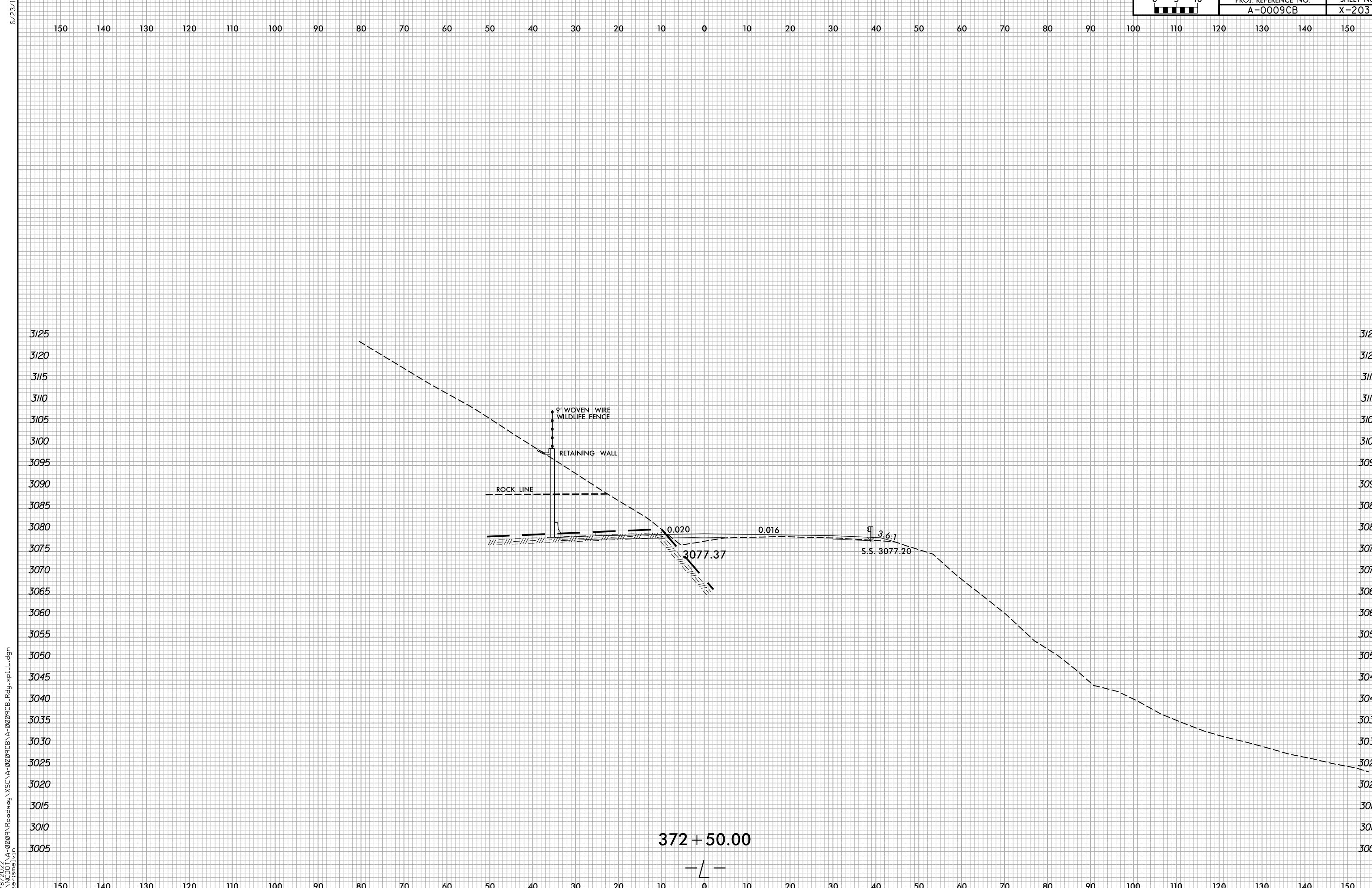
6/23/16  
6/8/2022  
X:\NCDOT\A-0009\Roadway\XSC\A-0009CB-A-0009CB.Rdy...pl.L.dgn  
User:smelvr



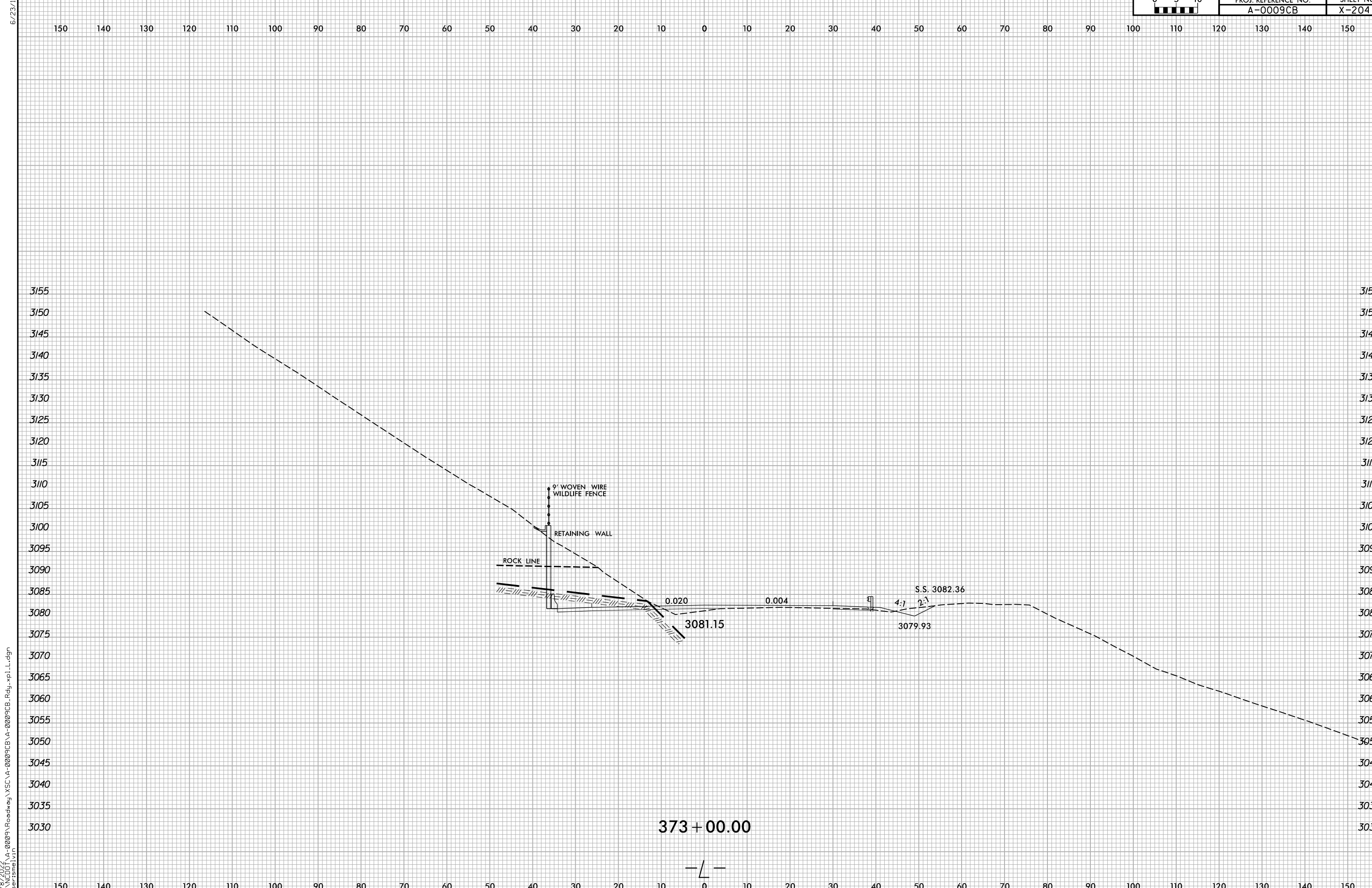
6/8/2022  
 X:\NCDOT\A-0009CB\A-0009CB\A-0009CB.Rdw...xp.L.dgn  
 User:smelvr



6/8/2022 X:\NCDOT\A-0009CB\A-0009CB-R.dwg... User:smelvr

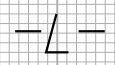


6/23/16  
 6/8/2022  
 X:\N\0001\A-0009CB\A-0009CB-R.dwg  
 User:smelvr



6/8/2022  
 X:\N\0001\A-0009CB\A-0009CB.Rdw...xp.L.dgn  
 User:smelvr

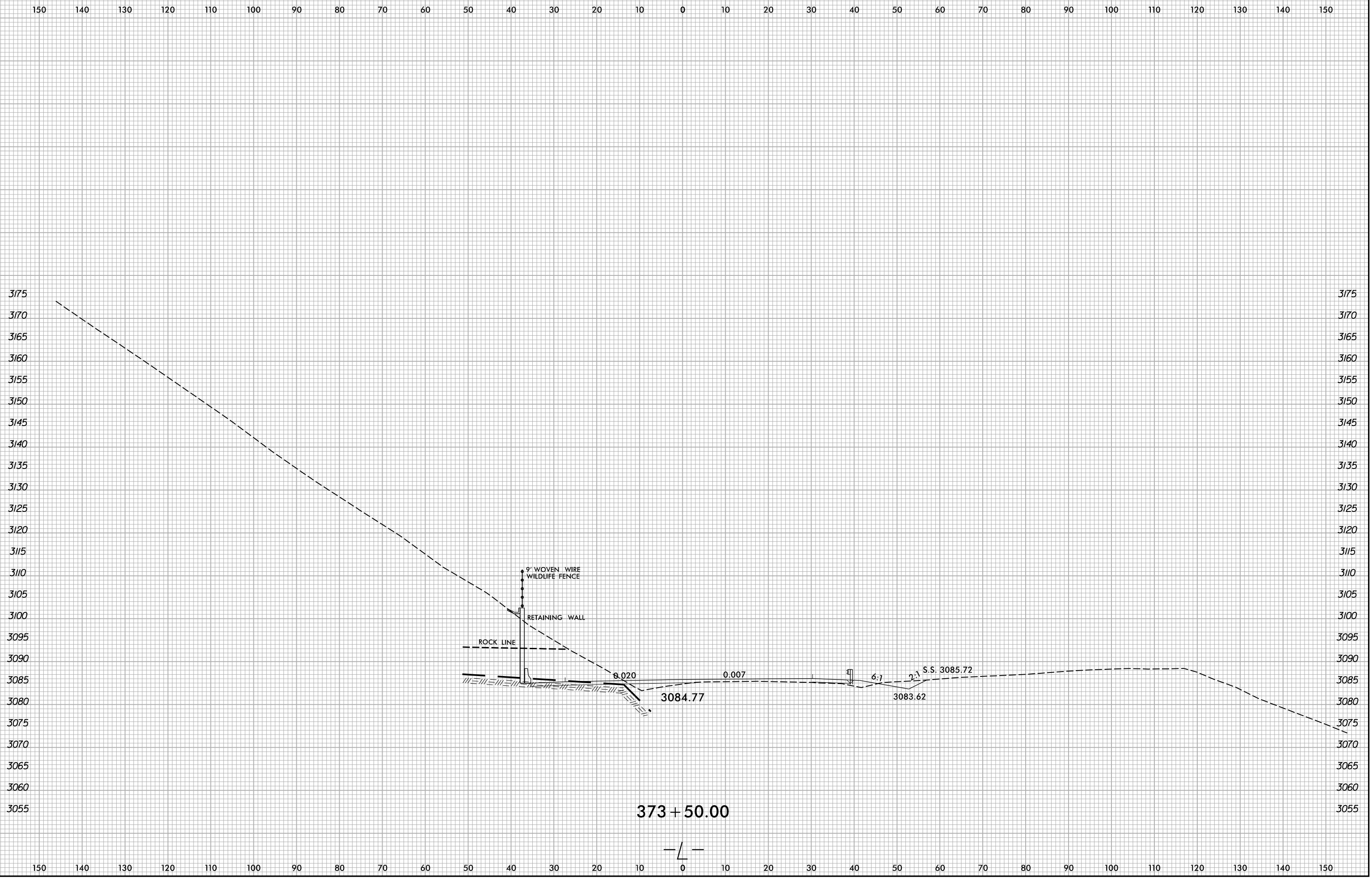
373 + 00.00



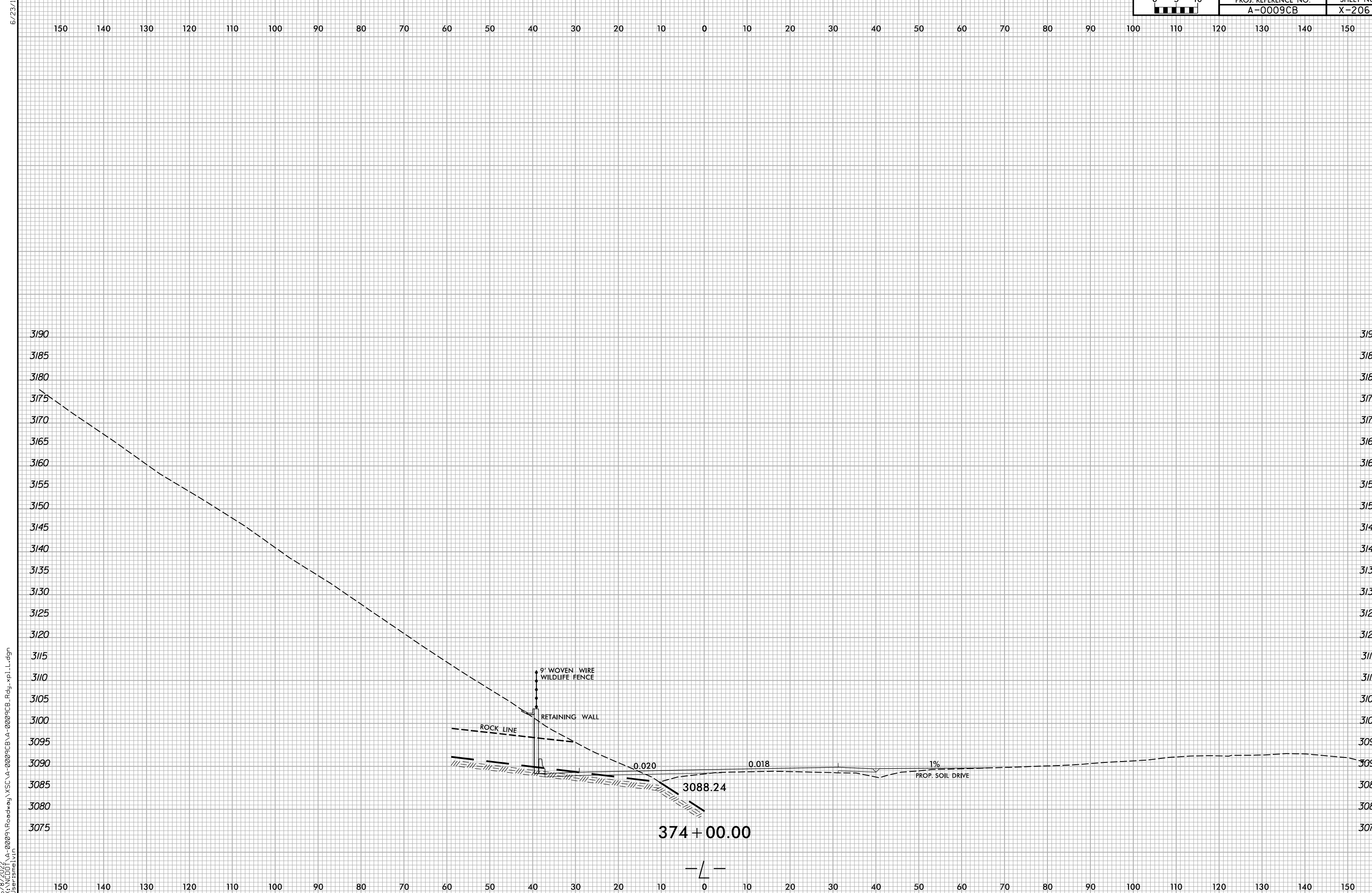


6/23/16

0 5 10	PROJ. REFERENCE NO.	SHEET NO.
	A-0009CB	X-205

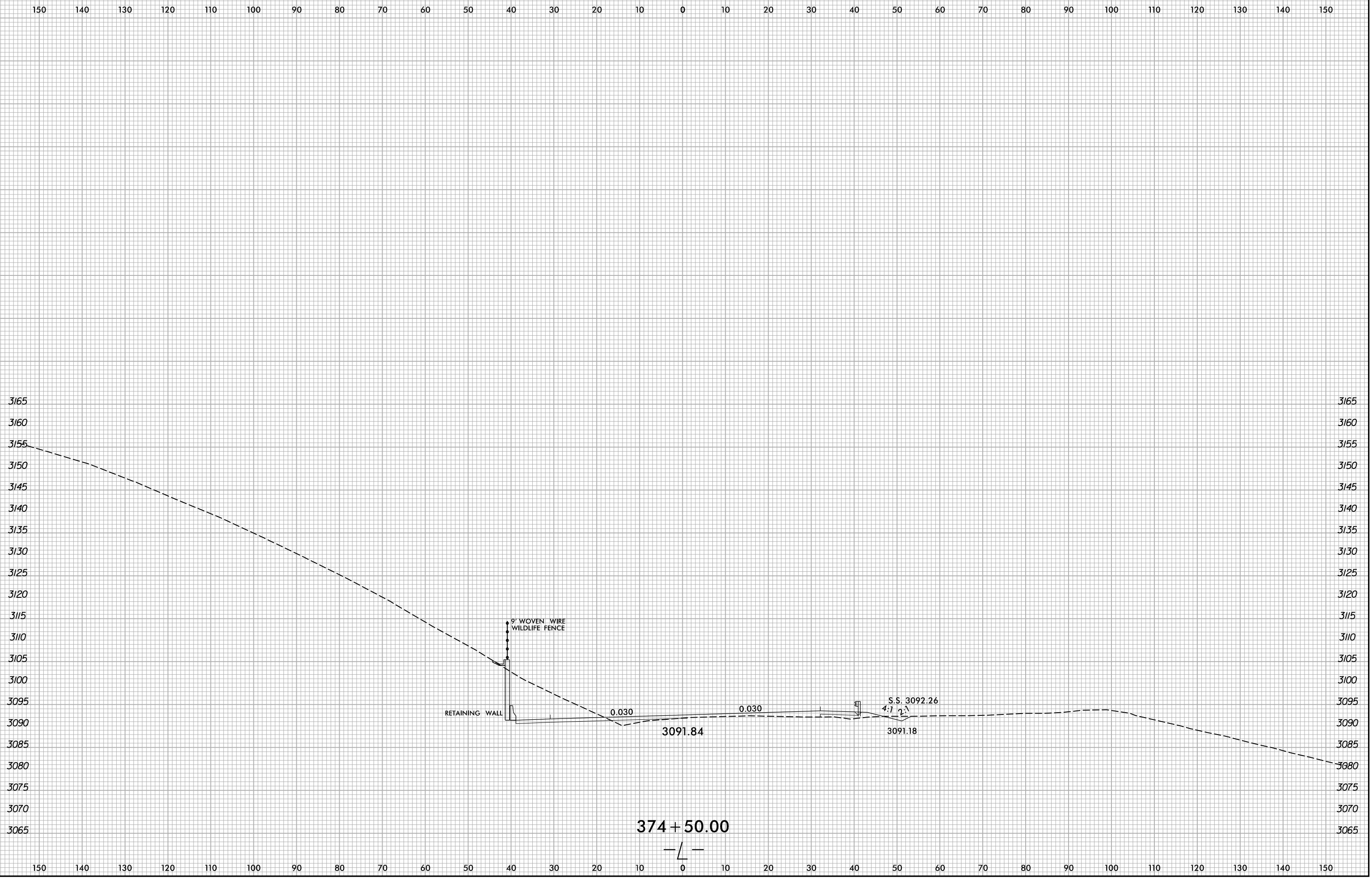


6/8/2022 X:\NCDOT\A-0009CB\A-0009CB-R.dwg... User:smelvr



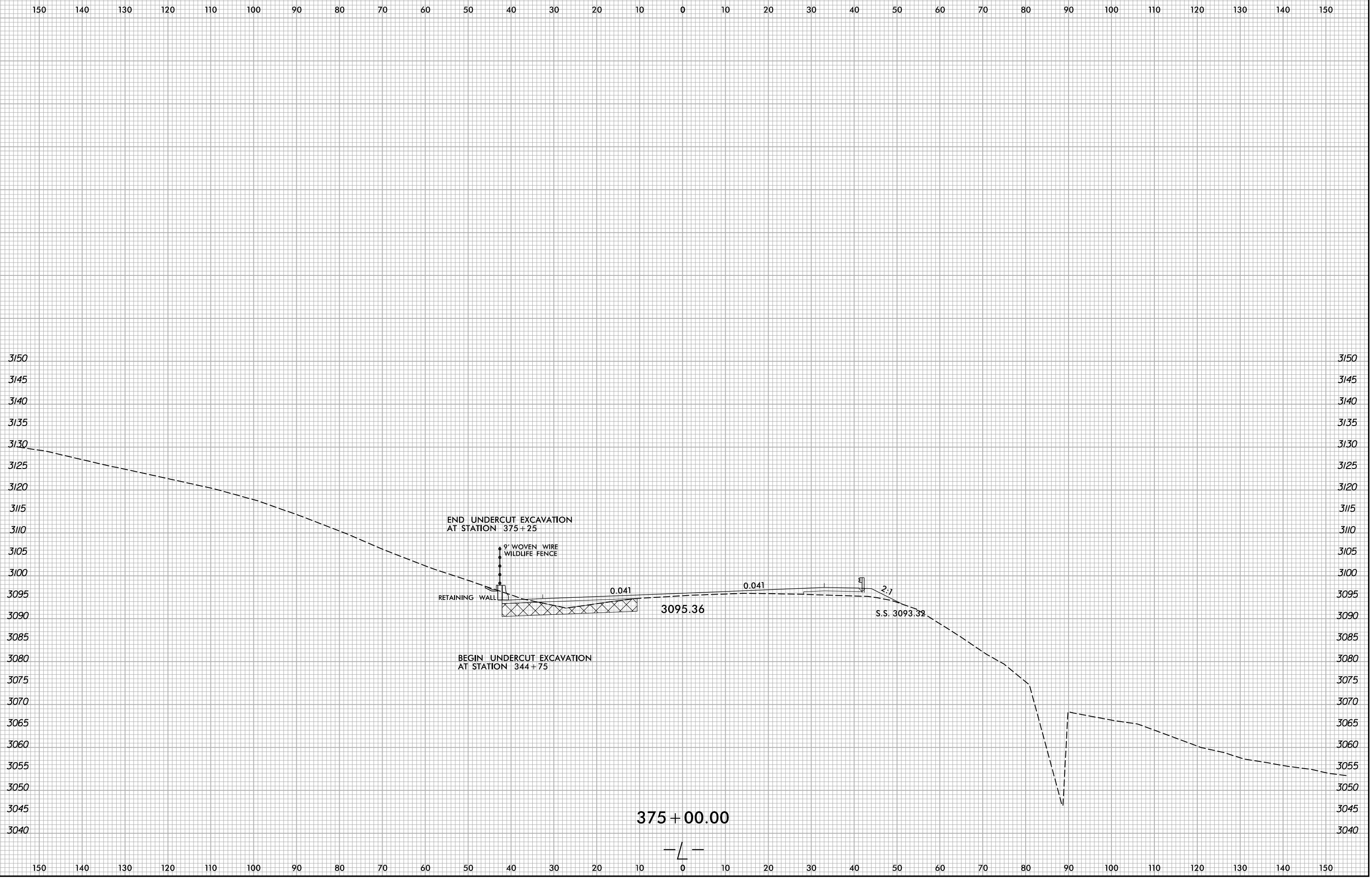
6/8/2022  
 X:\N\001\A-0009CB\A-0009CB.Rdw...xp.L.dgn  
 User:smelvr

6/23/16



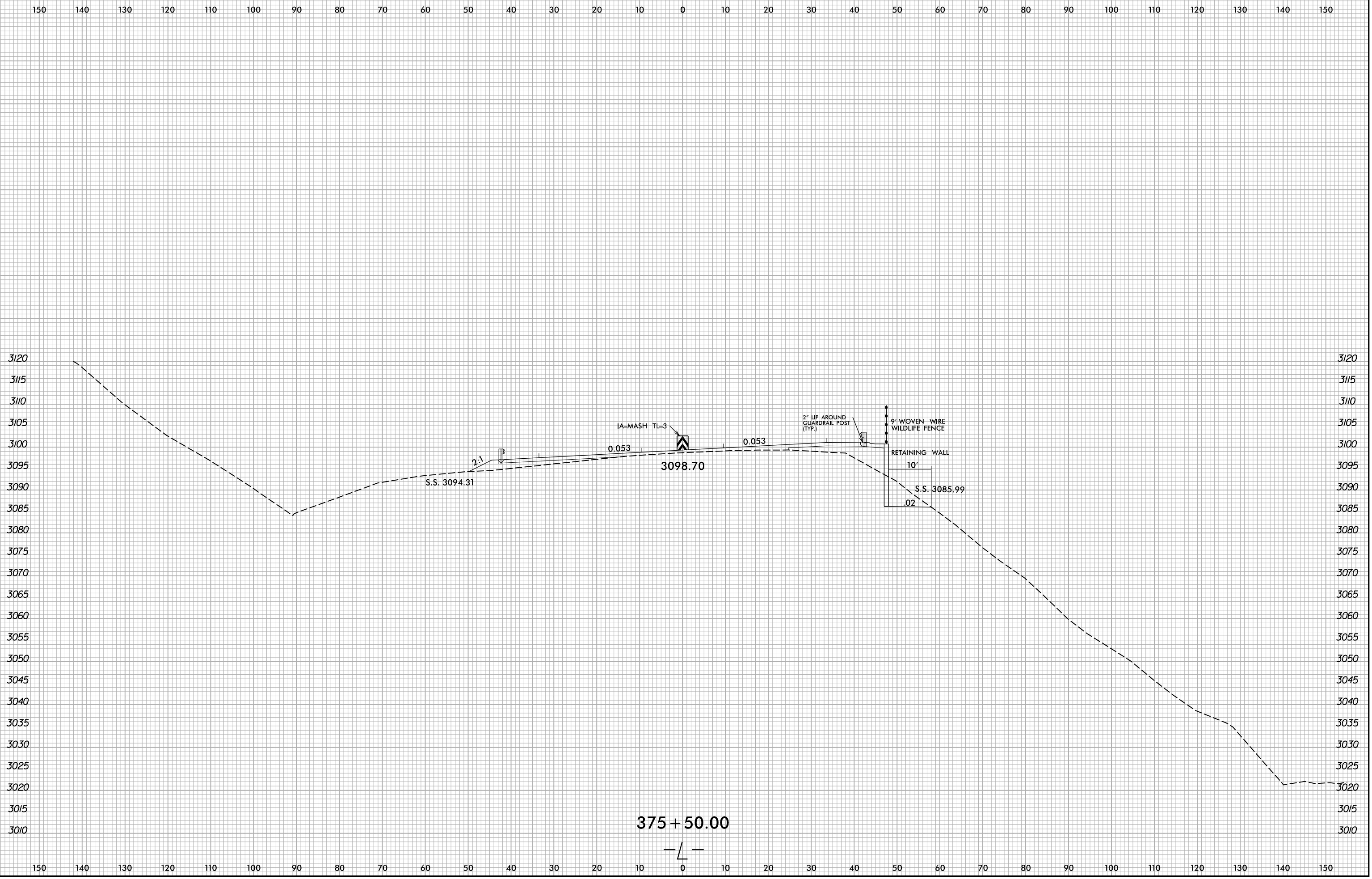
6/8/2022 X:\NCDOT\A-0009CB\A-0009CB.Rdw\A-0009CB.L.dgn User:smelvr

6/23/16

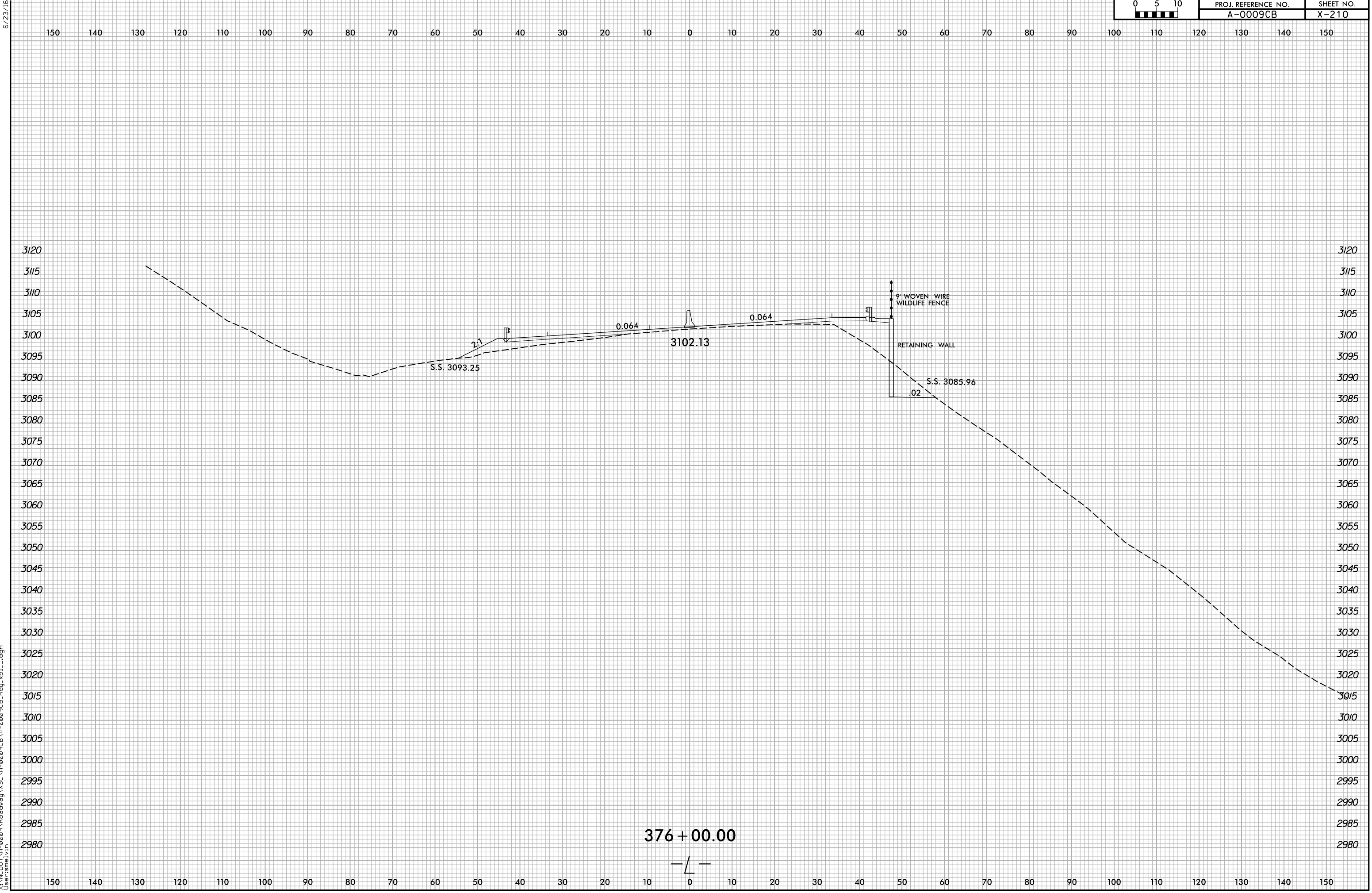


6/8/2022  
 X:\N\0001\A-0009CB\A-0009CB.Rdw\A-0009CB.L.dgn  
 User:smelvr

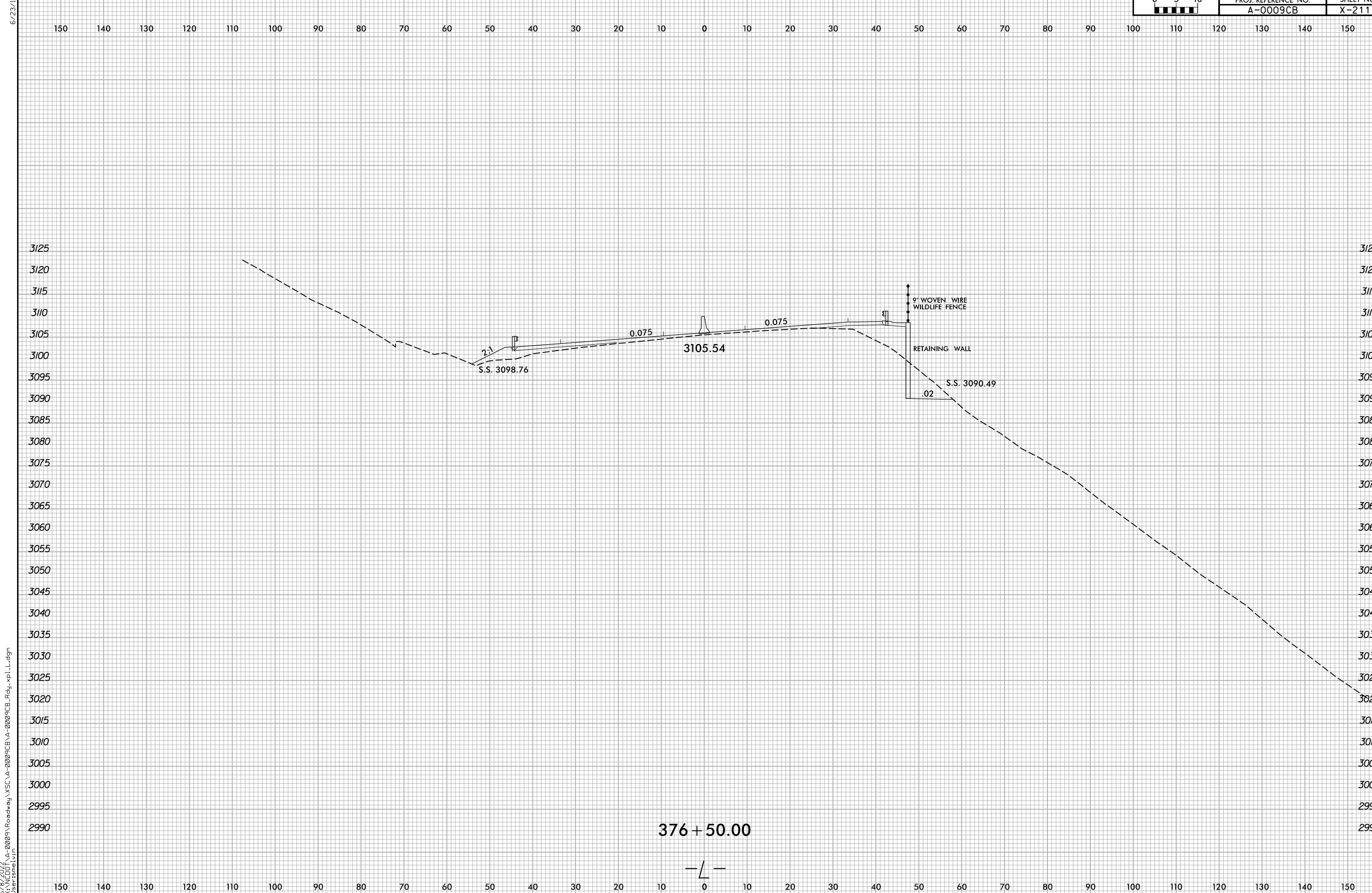
6/23/16



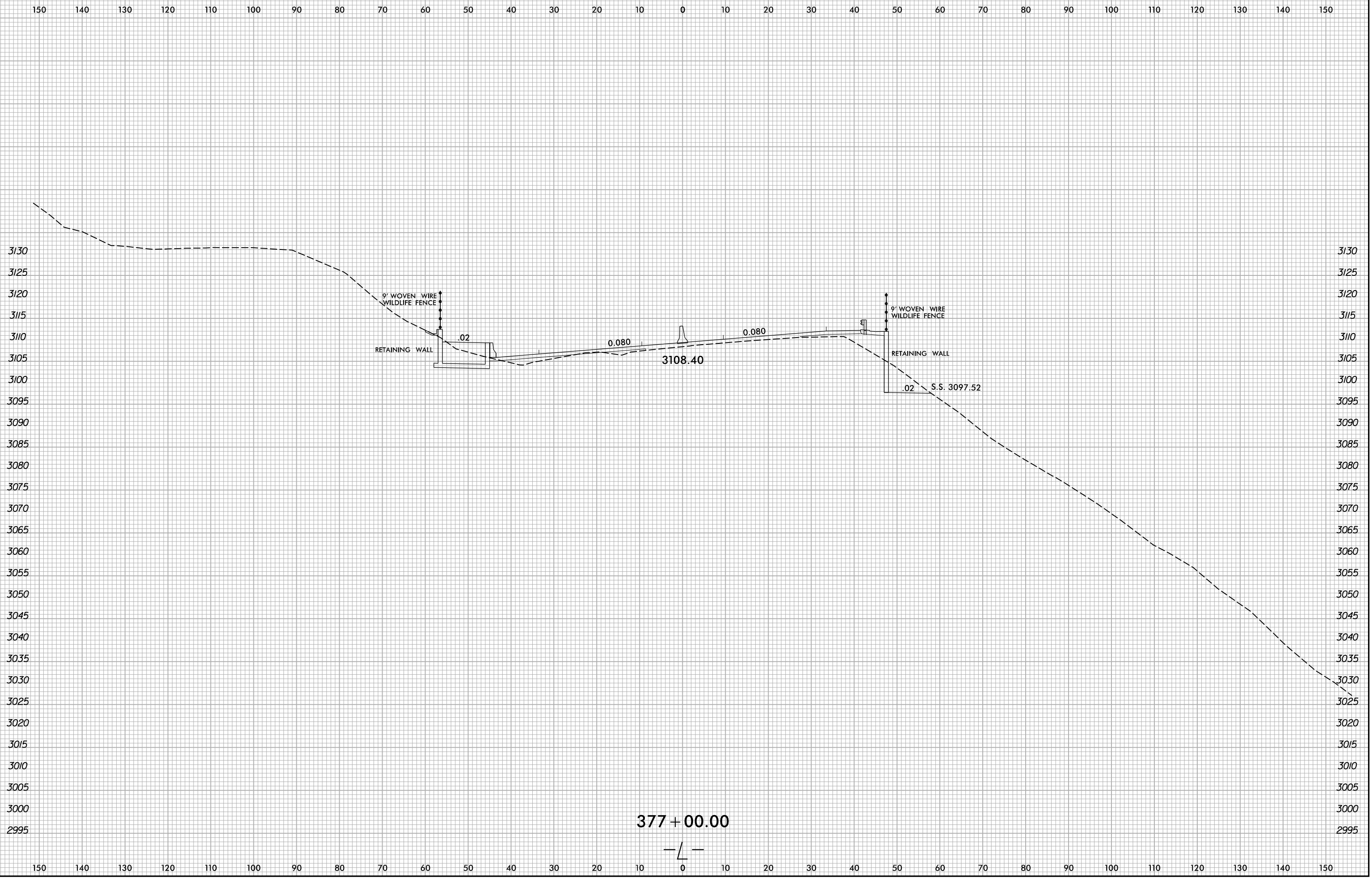
6/8/2022 X:\NCDOT\A-0009CB\A-0009CB-R.dwg User:smelvr



6/8/2022  
 X:\NCDOT\A-0009\Roadway\XSC\A-0009CB\A-0009CB.Rdy..xp.L.dgn  
 User:smelvin

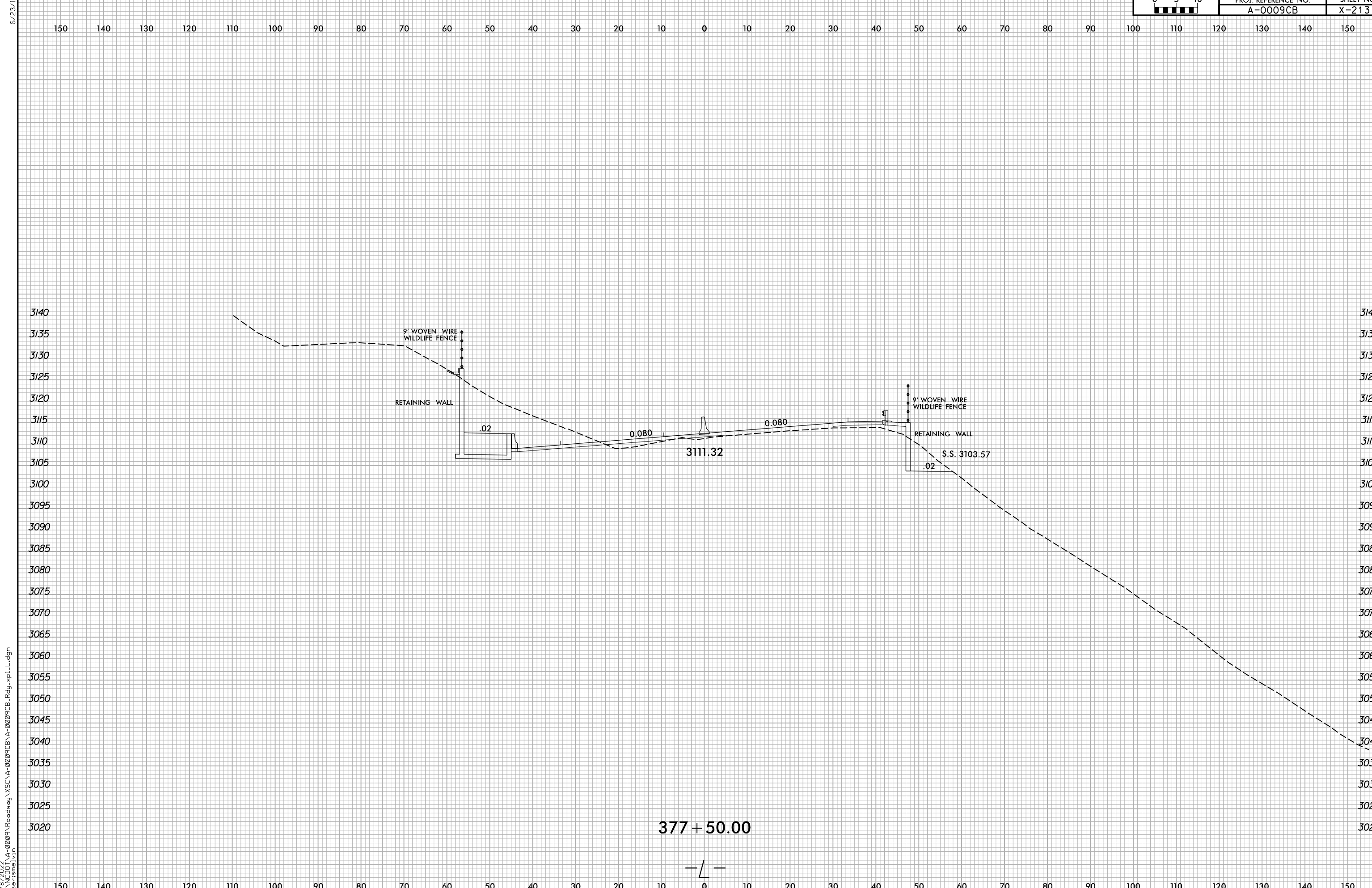


6/23/16

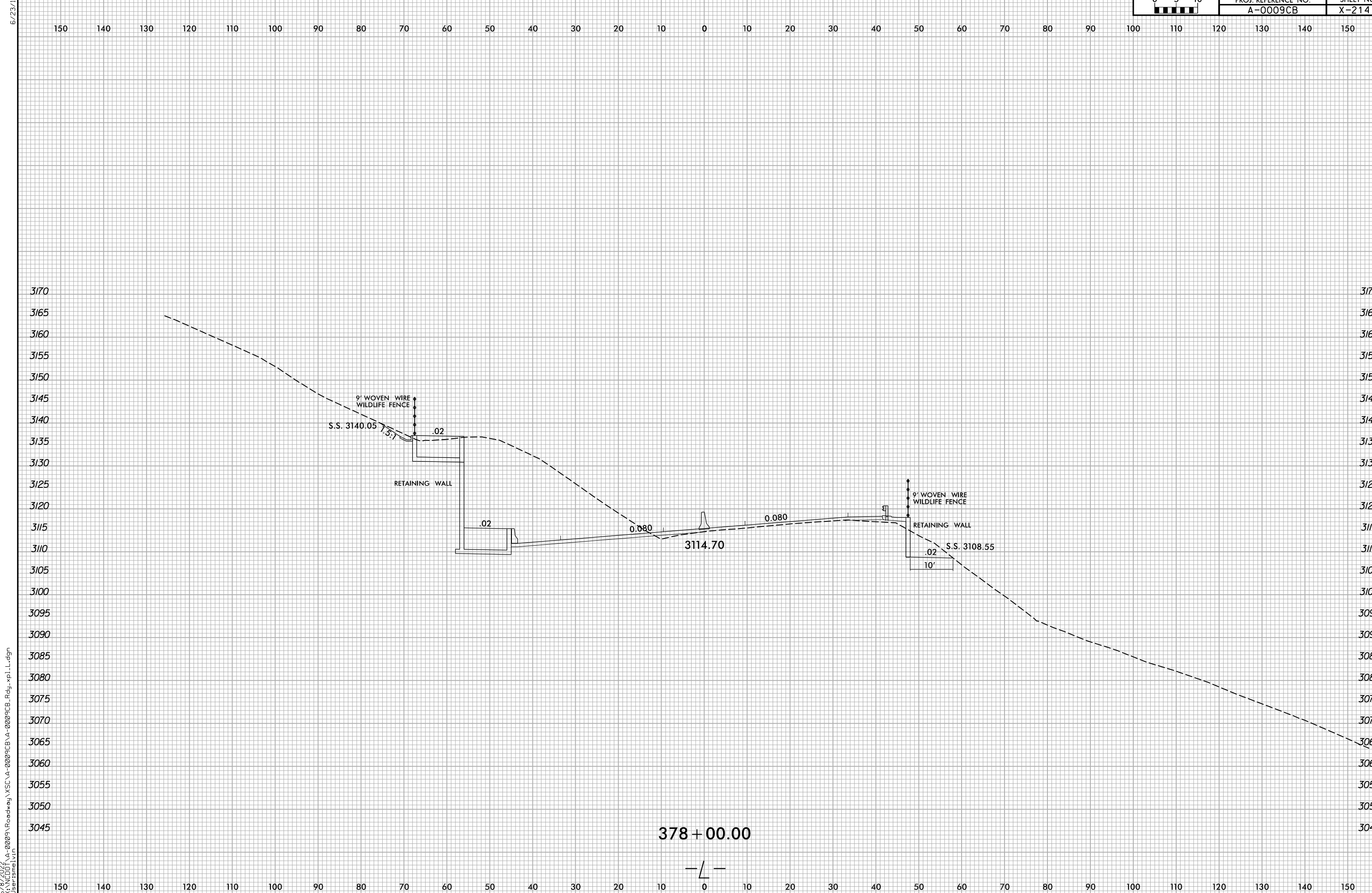


6/8/2022  
X:\N\001\A-0009CB\A-0009CB-R.dwg  
User:smelvr





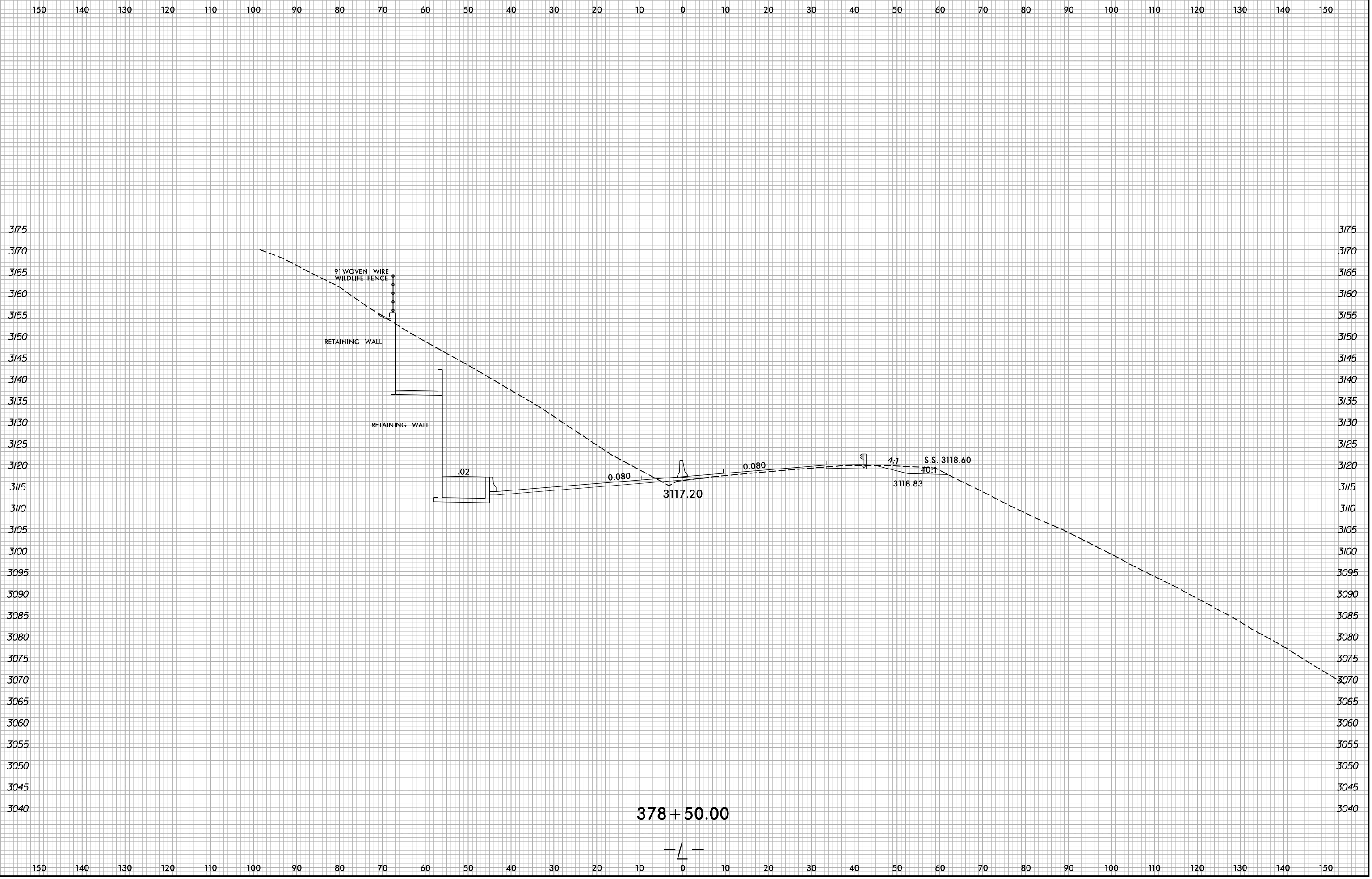
6/8/2022  
X:\N\0001\A-0009CB\A-0009CB.Rdw...xp.L.dgn  
User:smelvr



6/8/2022 X:\NGDOT\A-0009CB\A-0009CB.Rdw\A-0009CB.L.dgn User:smelvr

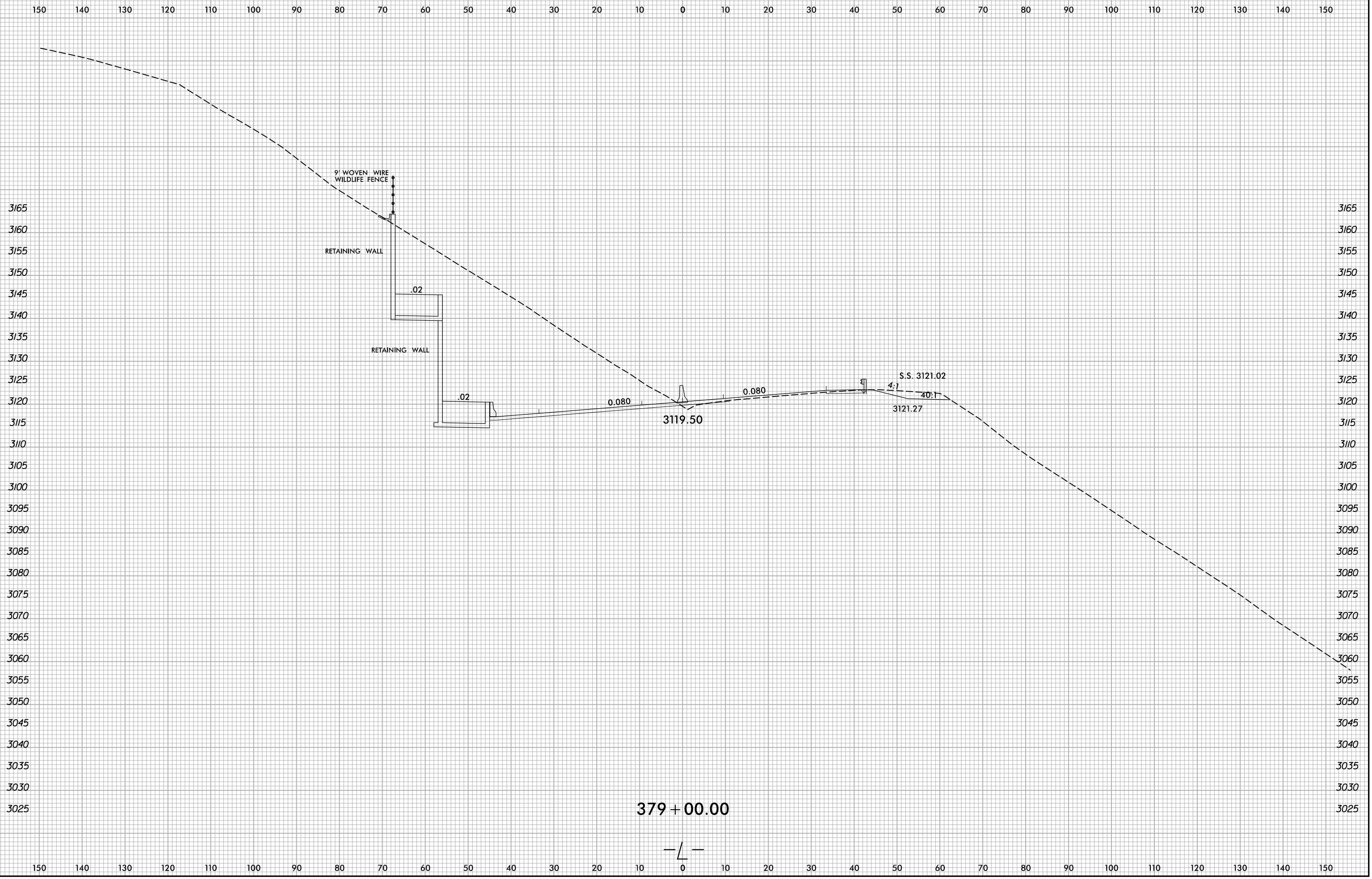
6/23/16

0 5 10	PROJ. REFERENCE NO.	SHEET NO.
	A-0009CB	X-215

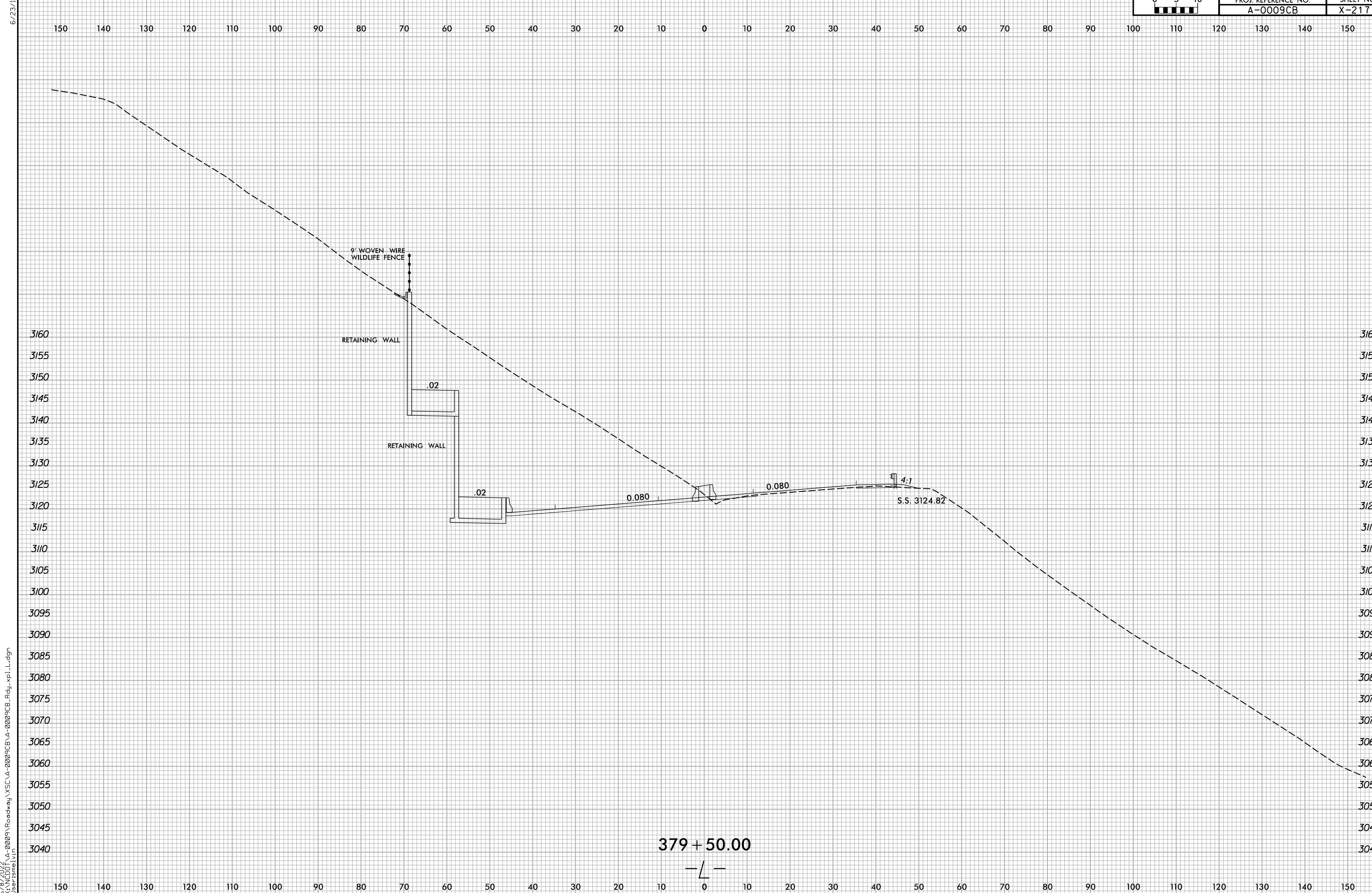


6/8/2022 X:\NCDOT\A-0009\Roadway\XSC\A-0009CB\A-0009CB.Rdw...xp.L.dgn User:smelvr

6/23/16

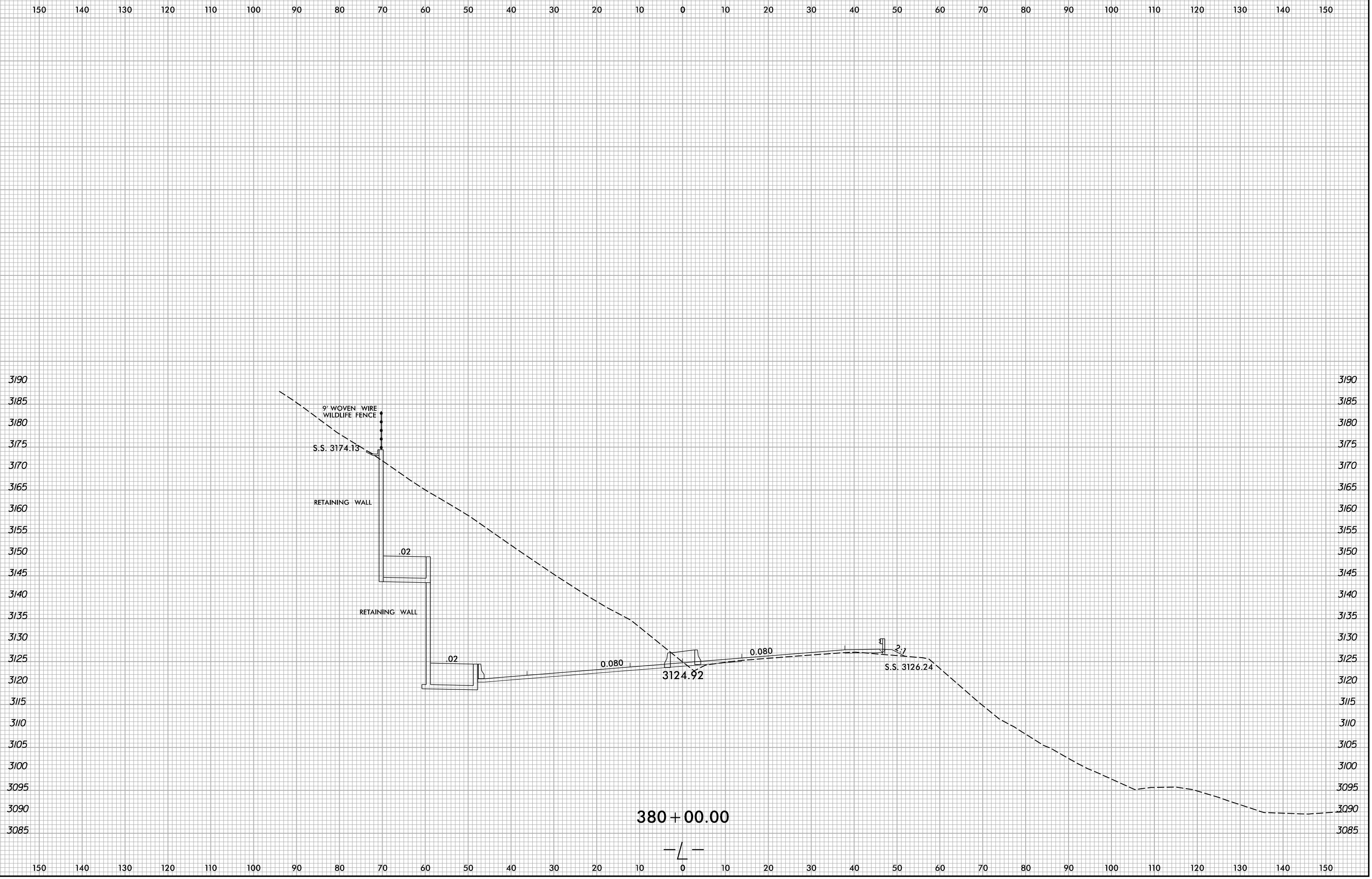


6/8/2022  
X:\NCDOT\A-0009CB\A-0009CB-A-0009CB.Rdw...xp.L.dgn  
User:smelvr



6/8/2022  
X:\NCDOT\A-0009CB\A-0009CB\A-0009CB.Rdw...xp.L.dgn  
User:smelvr

6/23/16



6/8/2022 X:\NGD01\A-0009CB\A-0009CB-R.dwg User:smelvr

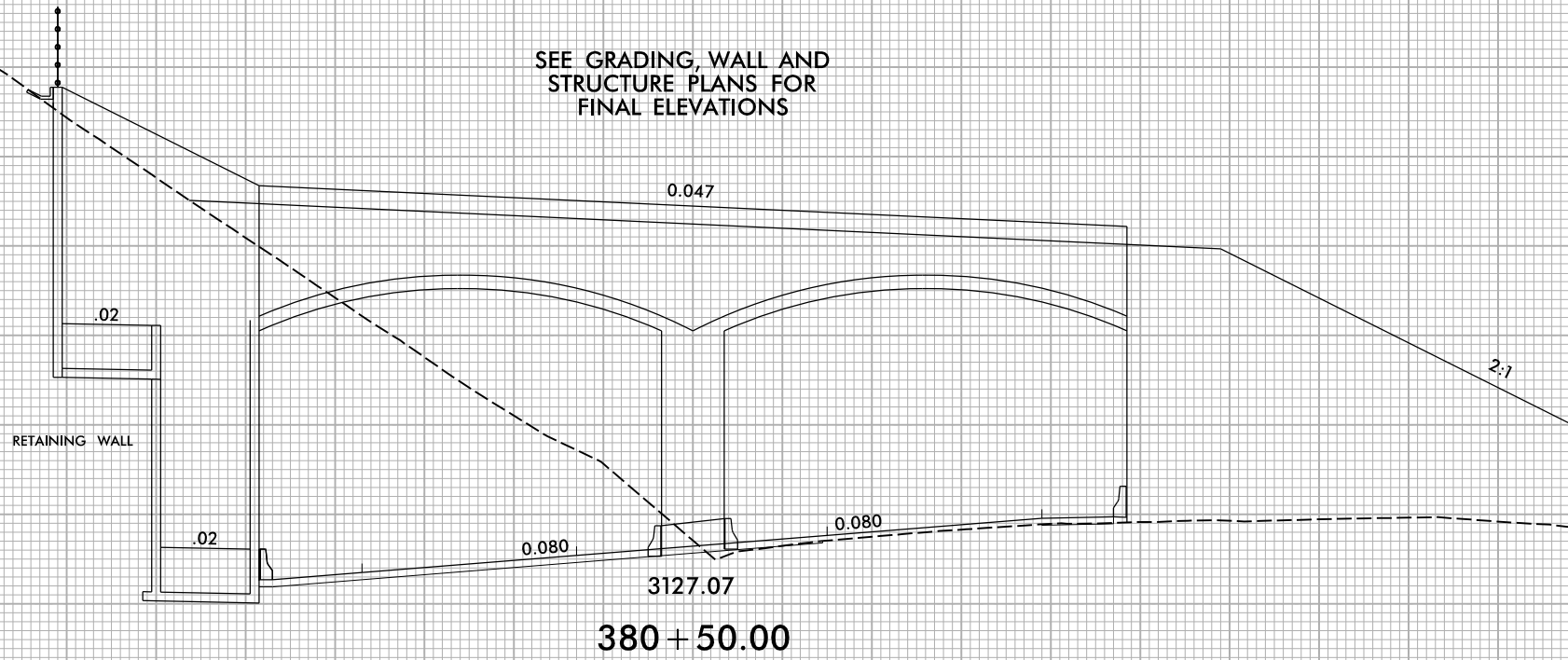
6/23/16

0 5 10	PROJ. REFERENCE NO.	SHEET NO.
	A-0009CB	X-219

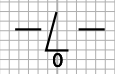
150 140 130 120 110 100 90 80 70 60 50 40 30 20 10 0 10 20 30 40 50 60 70 80 90 100 110 120 130 140 150

3175  
3170  
3165  
3160  
3155  
3150  
3145  
3140  
3135  
3130  
3125  
3120

3165  
3160  
3155  
3150  
3145  
3140  
3135  
3130  
3125  
3120



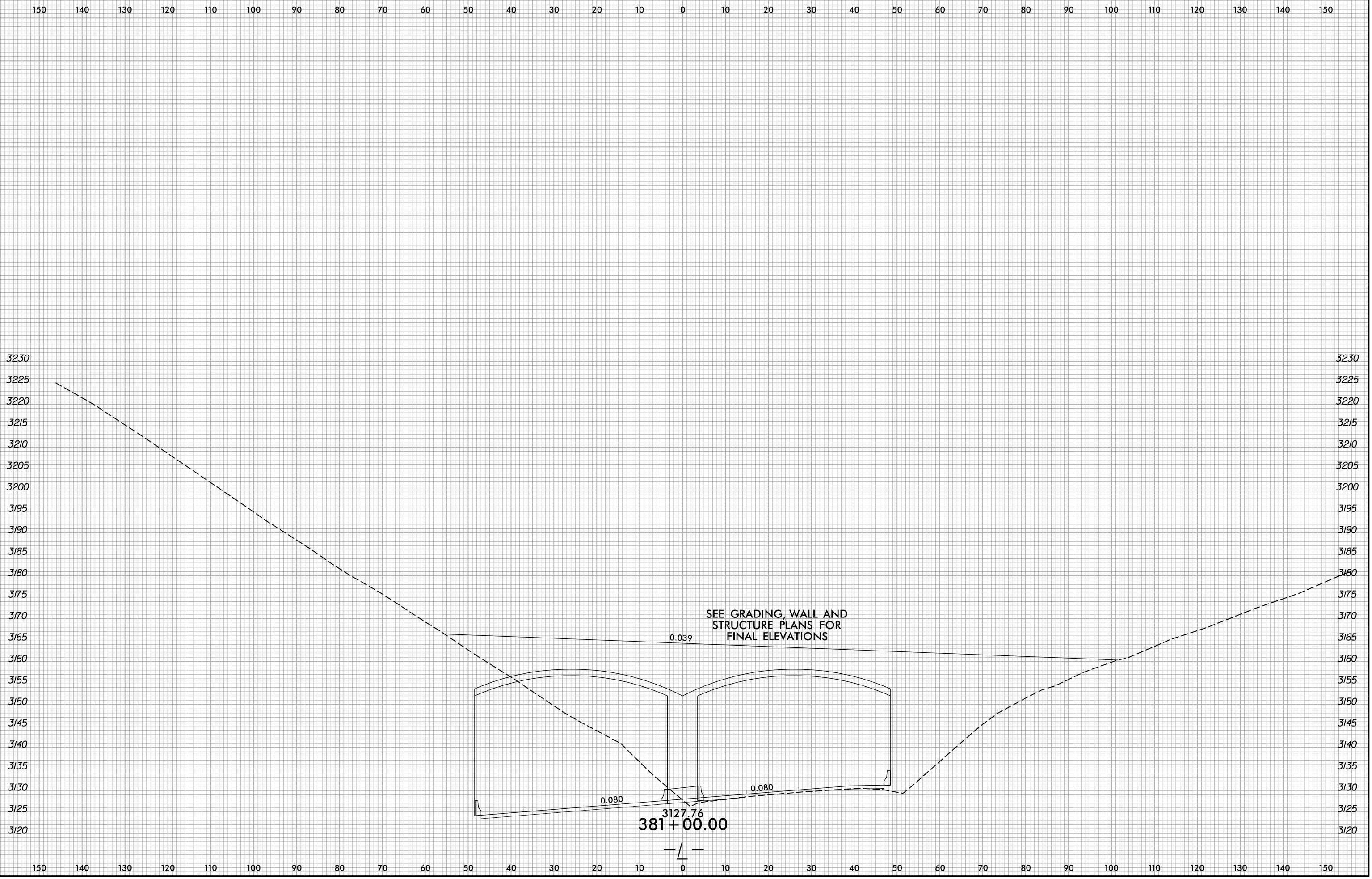
380 + 50.00



150 140 130 120 110 100 90 80 70 60 50 40 30 20 10 0 10 20 30 40 50 60 70 80 90 100 110 120 130 140 150

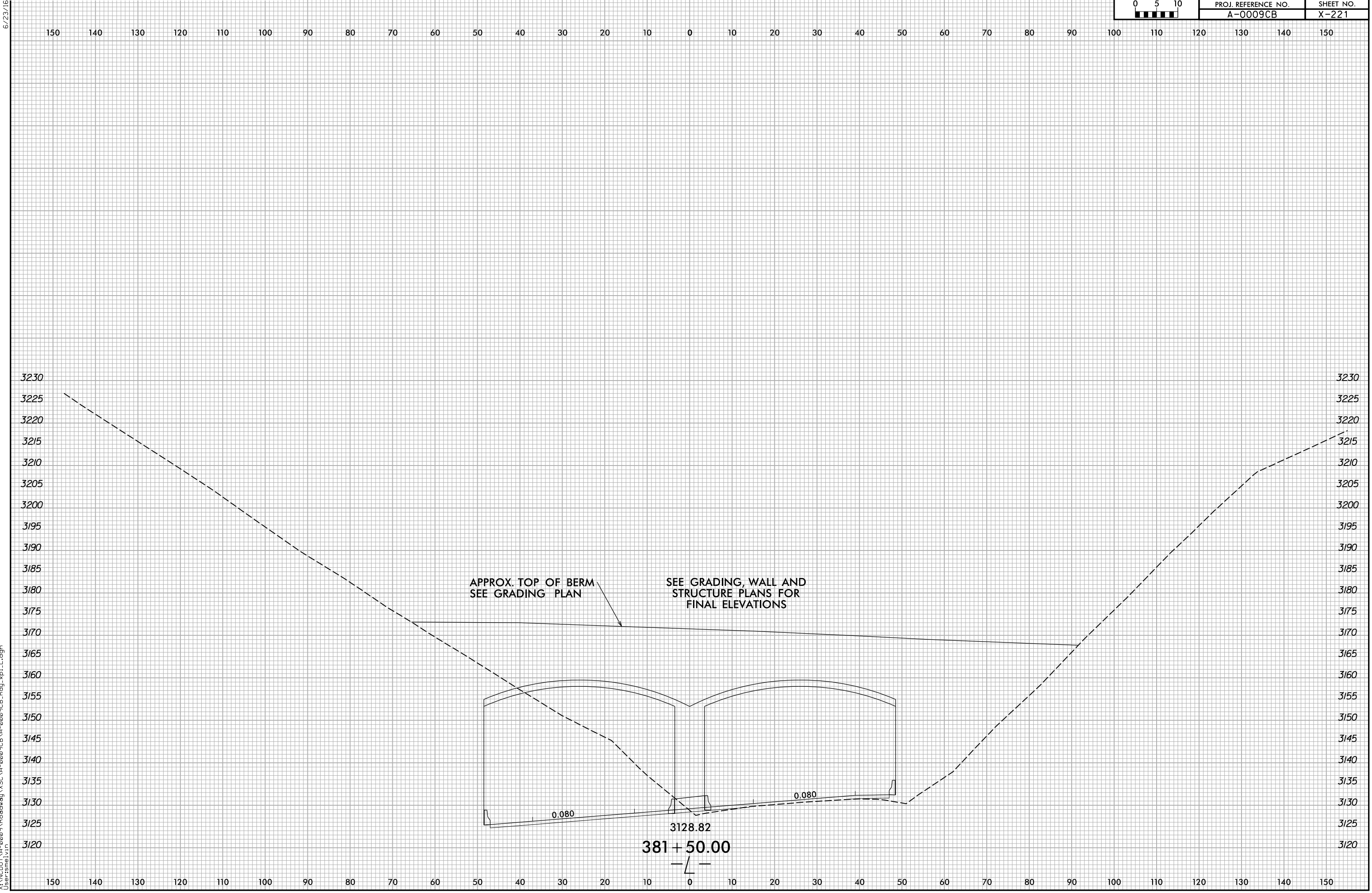
6/8/2022  
X:\NCDOT\A-0009CB\A-0009CB-R.dwg...  
User:smelvin

6/23/16



6/8/2022  
X:\NGDOT\A-0009CB\A-0009CB.Rdw...xp.L.dgn  
User:smelvr





6/8/2022 X:\NGDOT\A-0009CB\A-0009CB.Rdw...xl.L.dgn User:smelvr