

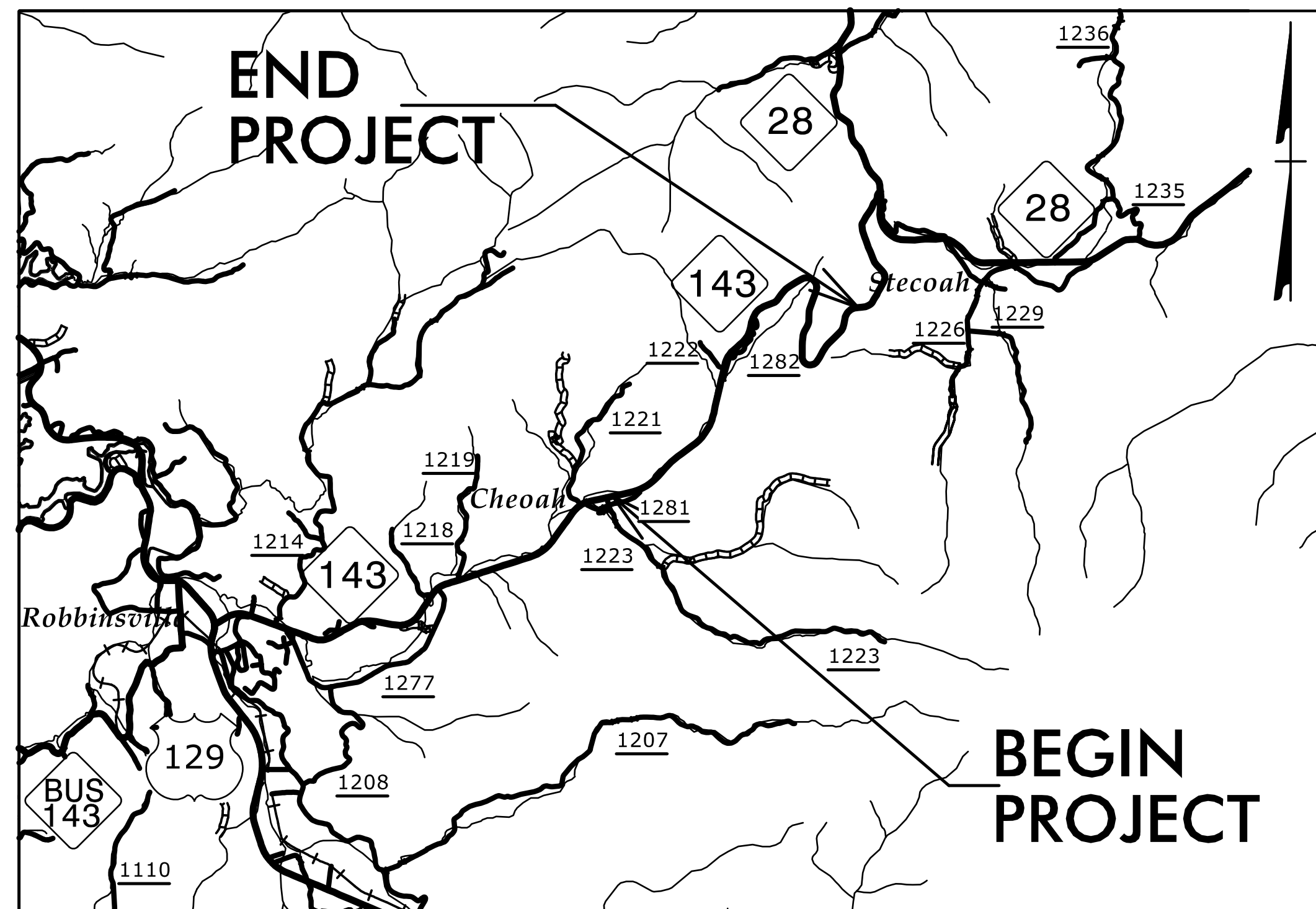
STATE OF NORTH CAROLINA
DIVISION OF HIGHWAYS

TRANSPORTATION MANAGEMENT PLAN

GRAHAM COUNTY
DIVISION 14



**NC 143 FROM SR 1223 (BEECH CREEK RD) TO
0.5 MILES NORTH OF APPALACHIAN TRAIL**



VICINITY MAP


INDEX OF SHEETS

SHEET NO.	TITLE
TMP-1	TITLE SHEET, VICINITY MAP, AND INDEX OF SHEETS
TMP-1A	LIST OF APPLICABLE ROADWAY STANDARD DRAWINGS, AND LEGEND
TMP-1B	TRANSPORTATION OPERATIONS PLAN: (MANAGEMENT STRATEGIES AND GENERAL NOTES)
TMP-2	PORTABLE CONCRETE BARRIER AT TEMPORARY SHORING LOCATIONS
TMP-2A	TEMPORARY SHORING DATA
TMP-2B	PEDESTRIAN ACCOMMODATION (APPALACHIAN TRAIL)
TMP-3	TEMPORARY TRAFFIC CONTROL PHASING
TMP-4 THRU TMP-11	PHASE I STEP 1
TMP-12 & TMP-13	PHASE I DETAIL
TMP-14 & TMP-16	PHASE I STEP 2
TMP-17 THRU TMP-20	PHASE II STEP 1
TMP-21 THRU TMP-26	PHASE II STEP 2
TMP-27	PHASE II STEP 3
TMP-28 THRU TMP-31	PHASE III

SHEET NO.
TMP-1

TIP PROJECT: A-0009CB

**DOCUMENT NOT CONSIDERED FINAL
UNLESS ALL SIGNATURES COMPLETED**




PLANS PREPARED BY:

 JIMMY TERRY, PE
PROJECT ENGINEER

 SANDRA MELVIN
DESIGN ENGINEER

NCDOT CONTACTS:

 WANDA H. AUSTIN, PE
DIVISION ENGINEER



PLAN PREPARED FOR N.C.D.O.T. BY:
 TGS ENGINEERS
 201 W. MARION ST
 SHELBY, NC 28150
 PH (704) 476-0003
 CORP. LICENSE NO.: C-0275

APPROVED:
 DATE: 7/27/2022

 SEAL

6/29/2022 6:14:00 AM C:\Users\jmelvin\Traffic\TrafficControl\TCP\A-0009CB\A-0009CB-TC-TMP-01.dgn User: jmelvin