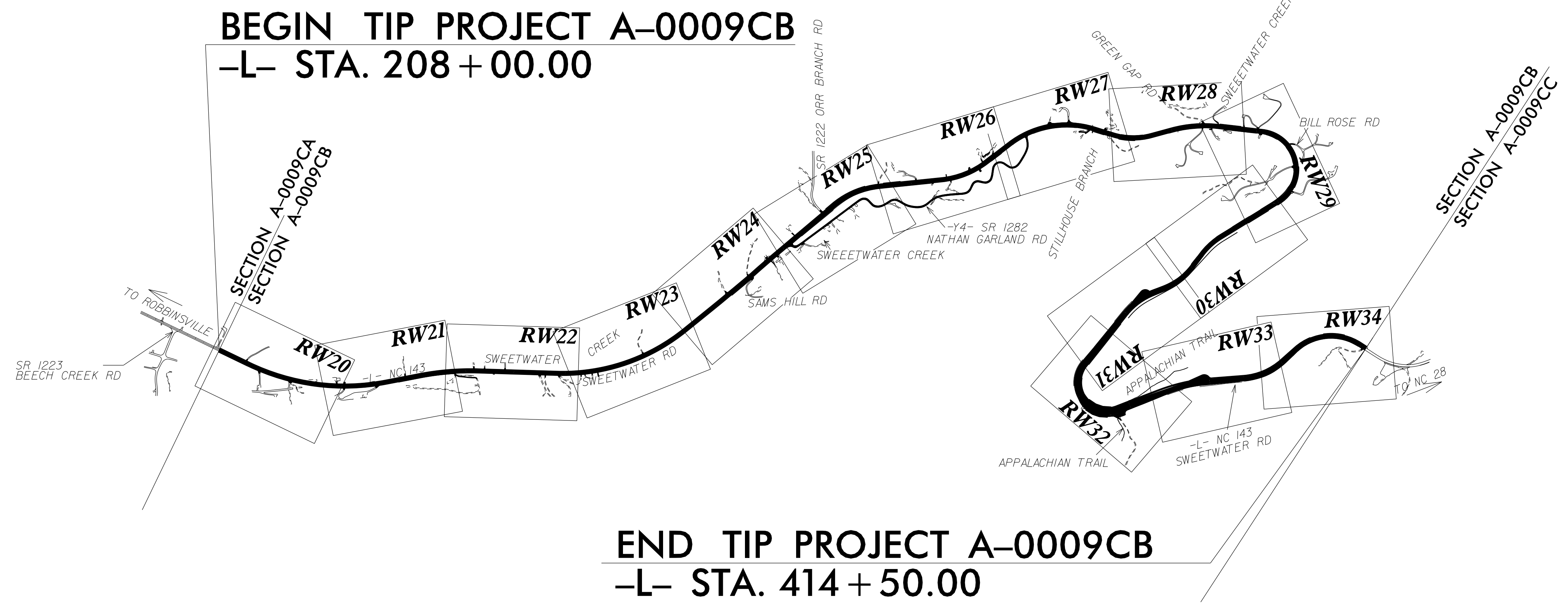
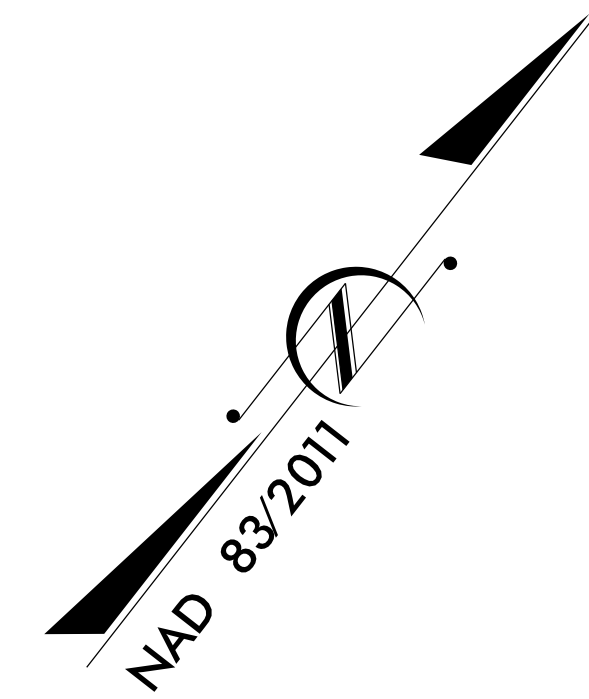


09/06/99

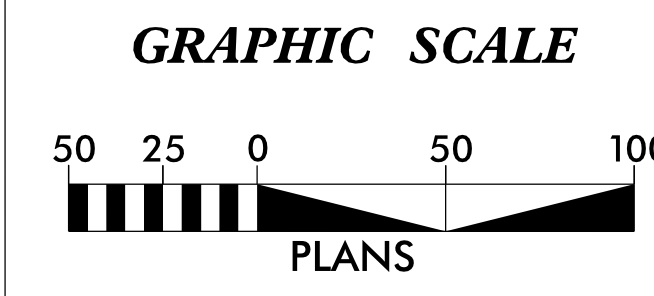
TIP PROJECT: A-0009CB

STATE	STATE PROJECT REFERENCE NO.	SHEET NO.	TOTAL SHEETS
N.C.	A-0009CB	RW01	46

STATE OF NORTH CAROLINA
 DIVISION OF HIGHWAYS
 SURVEY CONTROL, EXISTING CENTERLINES,
 RIGHT OF WAY, EASEMENTS AND PROPERTY TIES
GRAHAM COUNTY



\$\$\$\$\$ SYSTEM TIME \$\$\$\$\$\$
 \$\$\$\$\$\$ DDON \$\$\$\$\$\$
 \$\$\$\$\$\$ USERNAME \$\$\$\$\$\$



DATUM DESCRIPTION
 THE LOCALIZED COORDINATE SYSTEM DEVELOPED FOR THIS PROJECT IS BASED ON THE STATE PLANE COORDINATES ESTABLISHED BY NCDOT FOR MONUMENT "A0009C-10" WITH NAD 83/NA 2011 STATE PLANE GRID COORDINATES OF NORTHING: 612,531.117(ft) EASTING: 584,817.003(ft) ELEVATION: 2,216.16(ft)
 THE AVERAGE COMBINED GRID FACTOR USED ON THIS PROJECT (GROUND TO GRID) IS: 0.999772236
 THE N.C. LAMBERT GRID BEARING AND LOCALIZED HORIZONTAL GROUND DISTANCE FROM "A0009C-10" TO -L- STATION 208+00 IS N 48-03'36.4" E 758.11(ft)
 ALL LINEAR DIMENSIONS ARE LOCALIZED HORIZONTAL DISTANCES VERTICAL DATUM USED IS NAVD 88

Prepared in the Office of:

V&M
Vaughn & Melton
 1318-F Patton Avenue
 Asheville, NC 28806
 Firm License # F-1088

2018 STANDARD SPECIFICATIONS

RIGHT OF WAY DATE: 09/2021
LETTING DATE: 09/20/2022

PROFESSIONAL LAND SURVEYOR

DocuSigned by:
 MJC
 F1570C885C7248A

6/8/2022

SIGNATURE: _____ Date: _____

