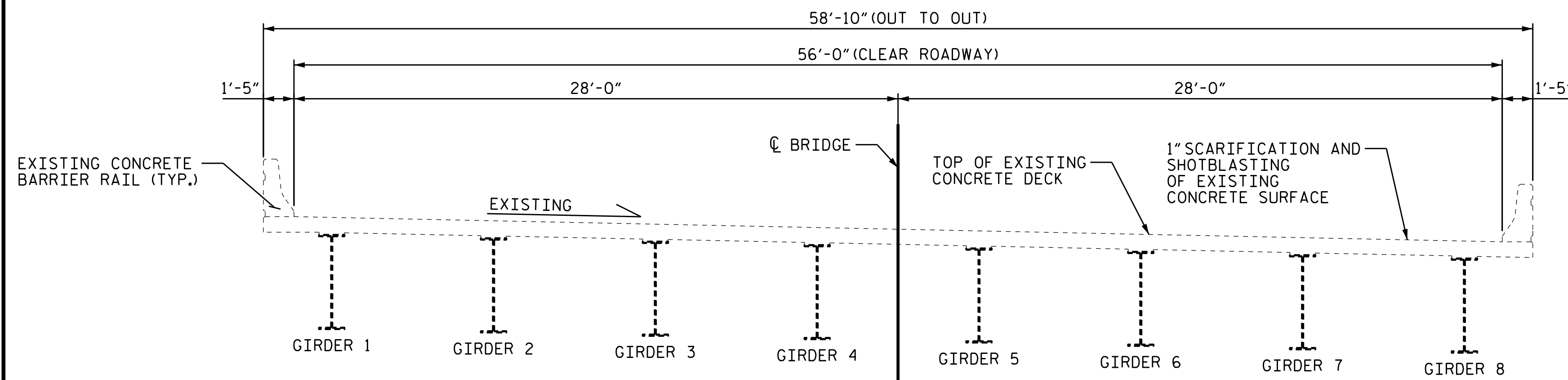
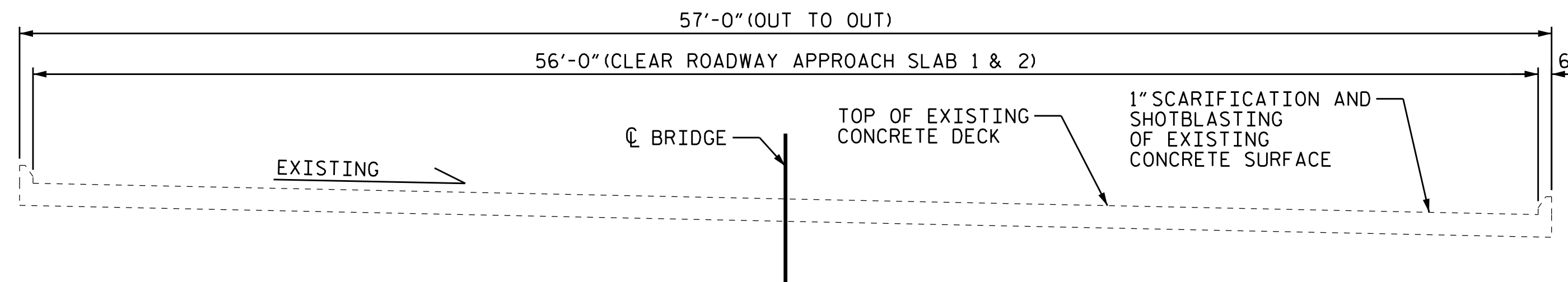


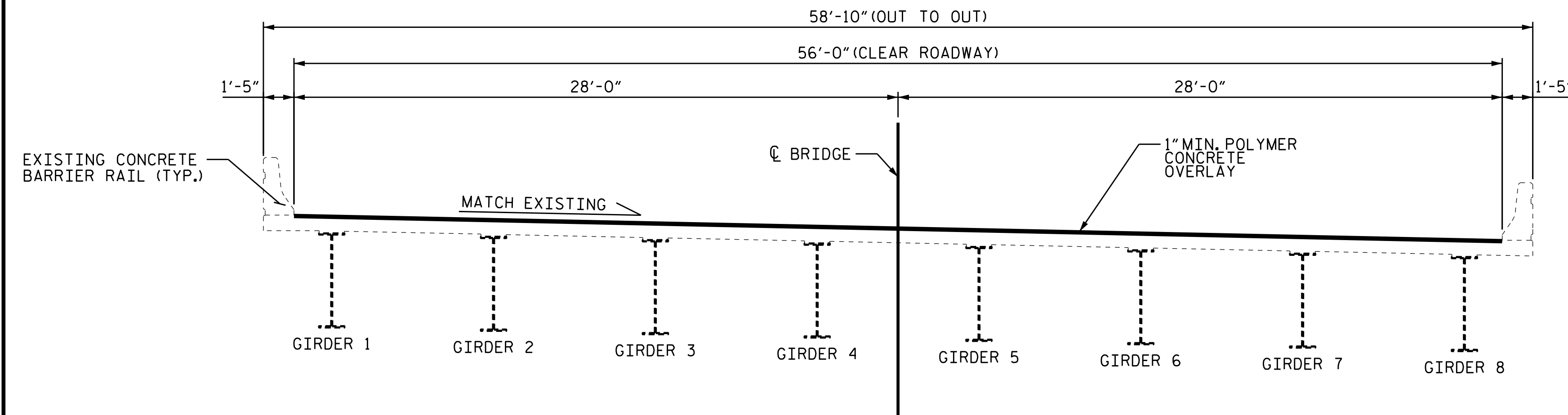
NOTES:
 SEE TRANSPORTATION MANAGEMENT PLANS FOR LANE WIDTHS, SEQUENCING AND OTHER TRAFFIC CONTROL MEASURES FOR STAGING OF OVERLAY SURFACE PREPARATION AND POLYMER CONCRETE PLACEMENT.



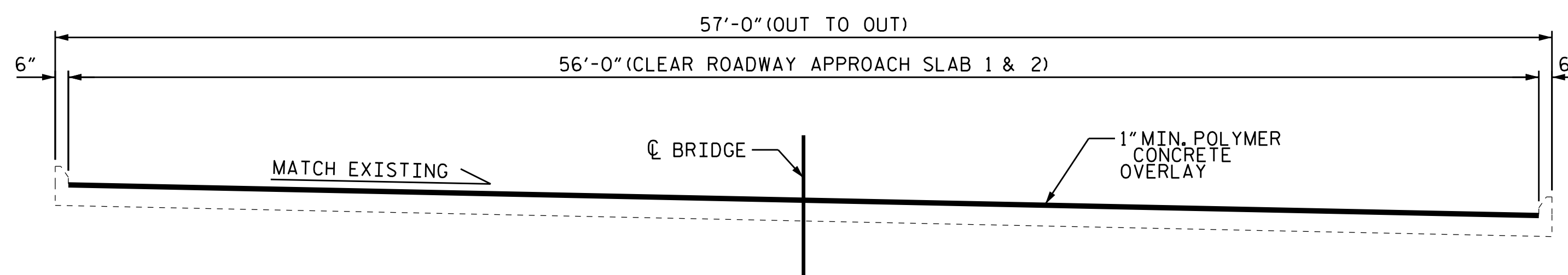
TYPICAL SECTION
(EXISTING)



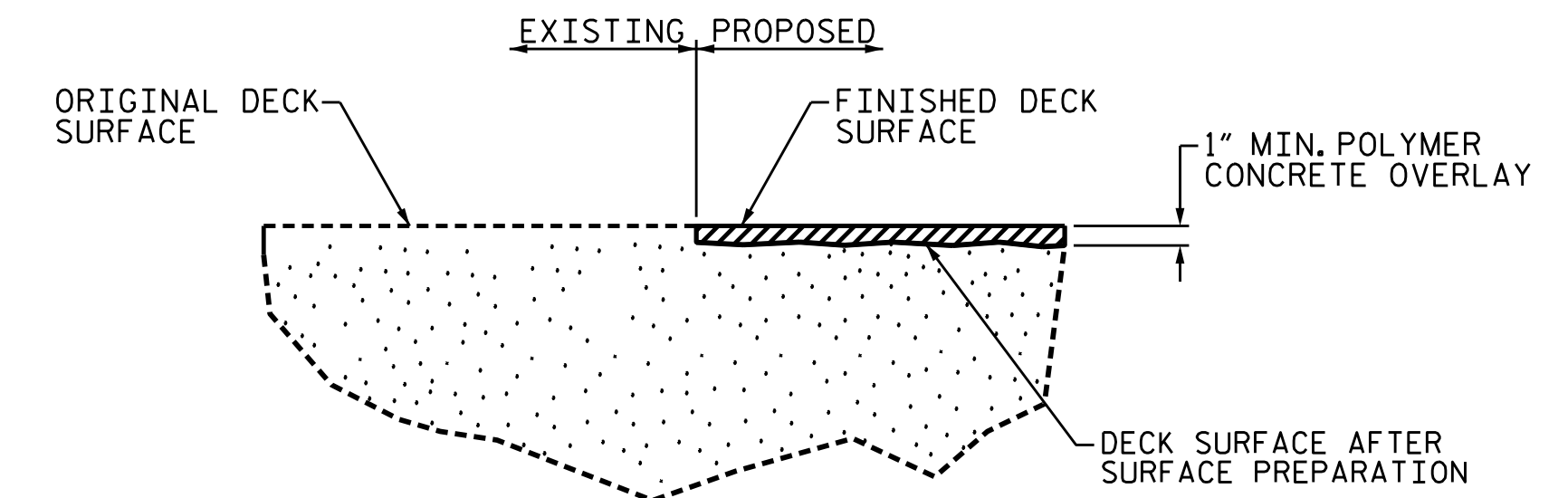
TYPICAL SECTION - APPROACH SLAB
(EXISTING)



TYPICAL SECTION
(PROPOSED)

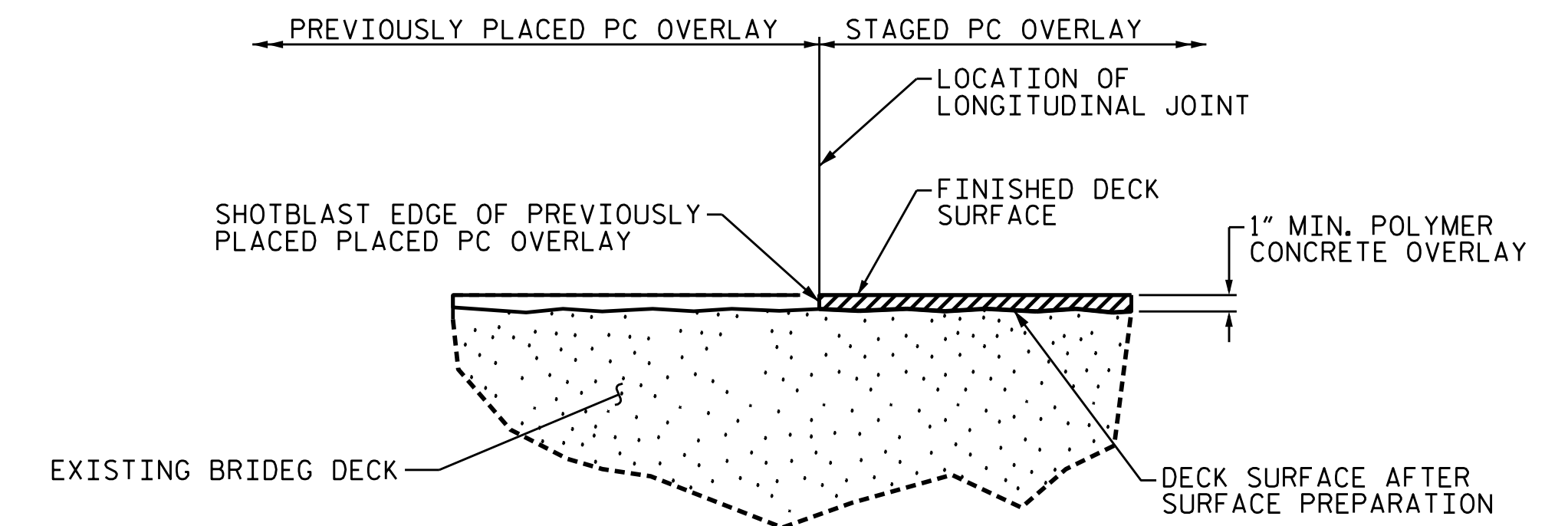


TYPICAL SECTION - APPROACH SLAB
(PROPOSED)




DETAIL FOR POLYMER CONCRETE OVERLAY

FINISHED SURFACE ELEVATION SHALL MATCH EXISTING CONCRETE SURFACE ELEVATION. ACTUAL THICKNESS OF PC OVERLAY MAY VARY.



STAGED PC OVERLAY JOINT

PROJECT NO. I-5950
DAVIDSON COUNTY
 BRIDGE NO. 280170



STATE OF NORTH CAROLINA
 DEPARTMENT OF TRANSPORTATION
 RALEIGH
**SUPERSTRUCTURE
 TYPICAL SECTION &
 PC OVERLAY DETAIL**

DRAWN BY : C. RUIZ DATE : 09/2020
 CHECKED BY : E. BAYISSA/H.A. LOCKLEAR DATE : 04/2022

DOCUMENT NOT CONSIDERED
 FINAL UNLESS ALL
 SIGNATURES COMPLETED

REVISIONS						SHEET NO.
NO.	BY:	DATE:	NO.	BY:	DATE:	
1			3			S8-03 TOTAL SHEETS 15
2			4			