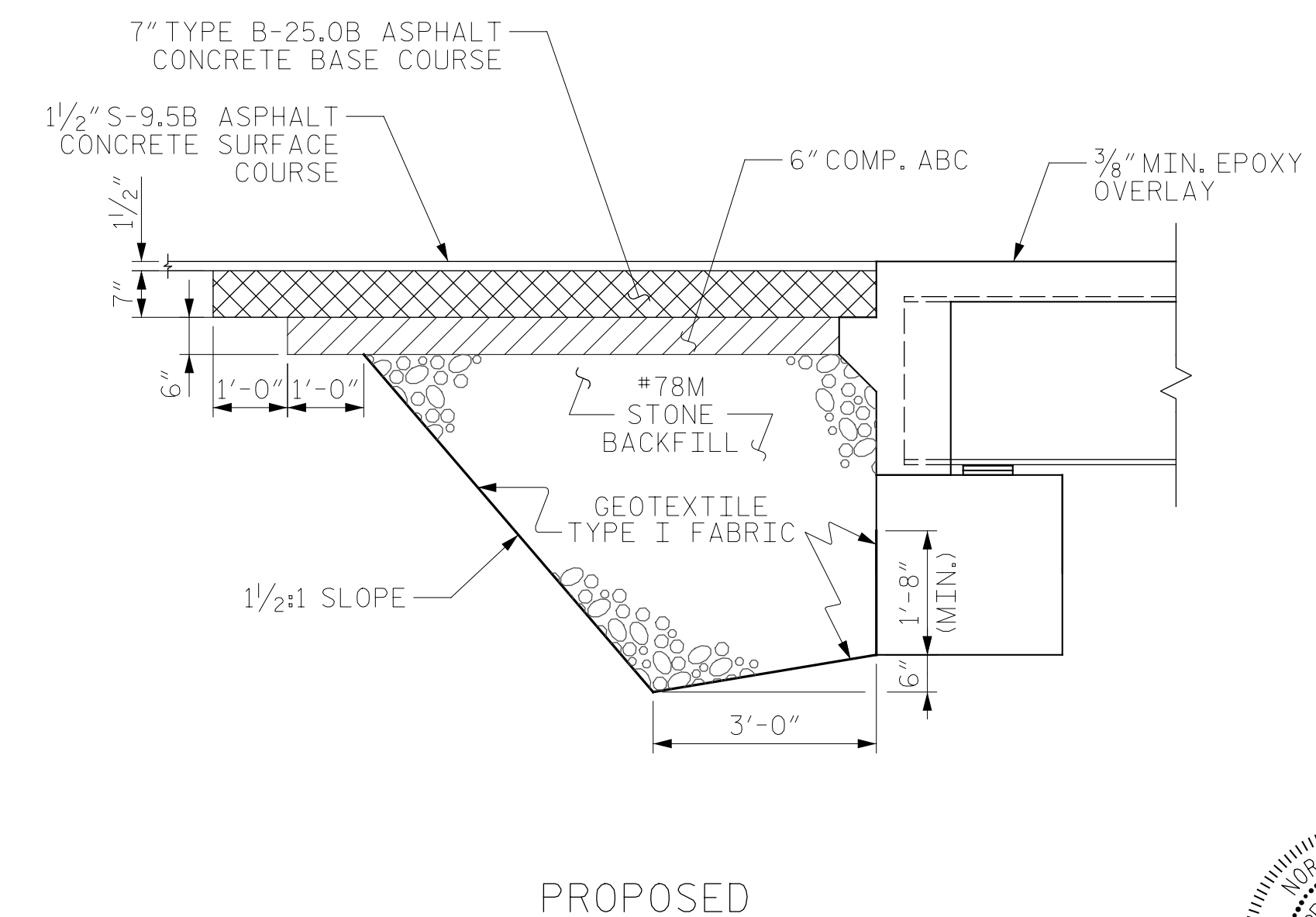
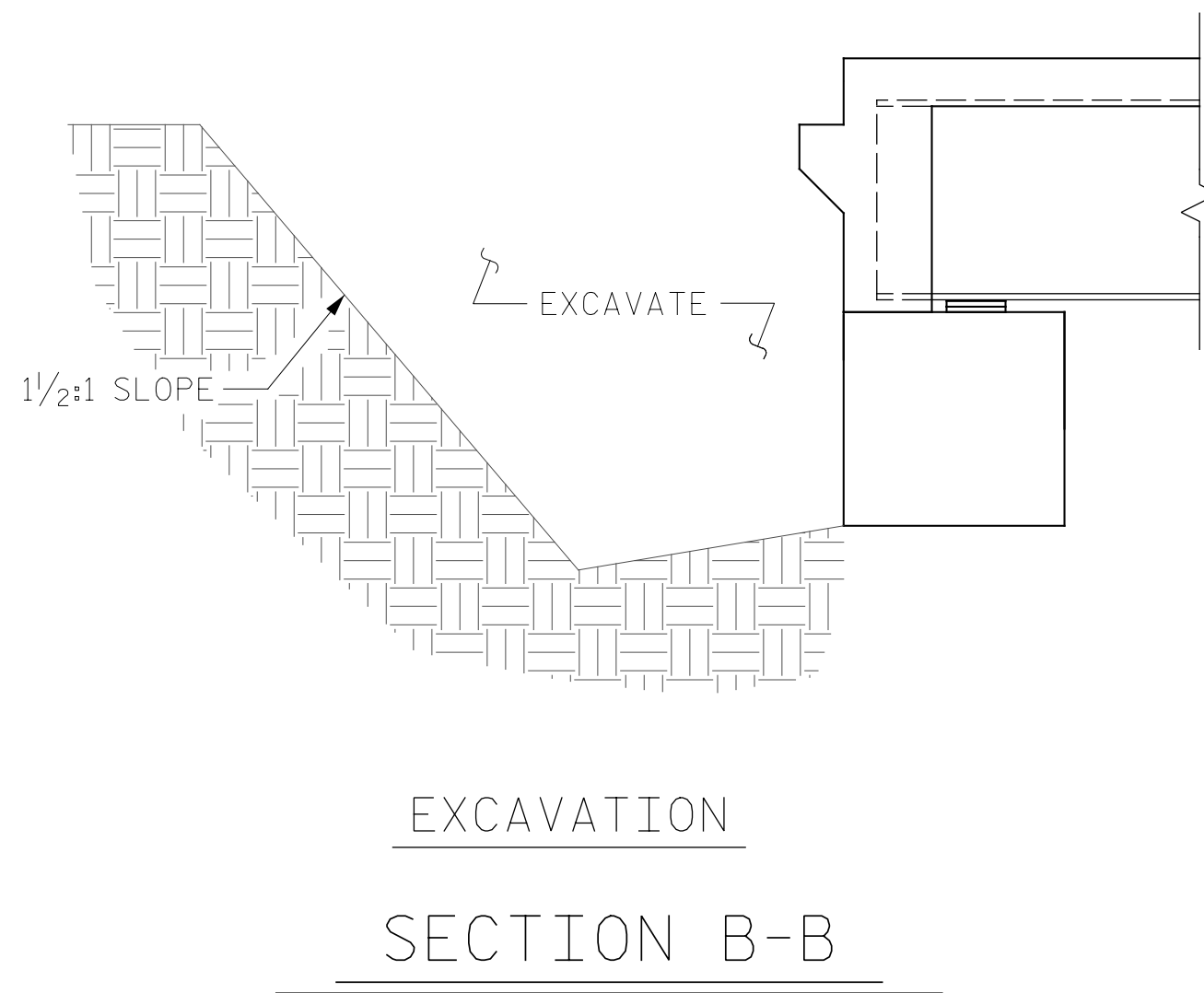
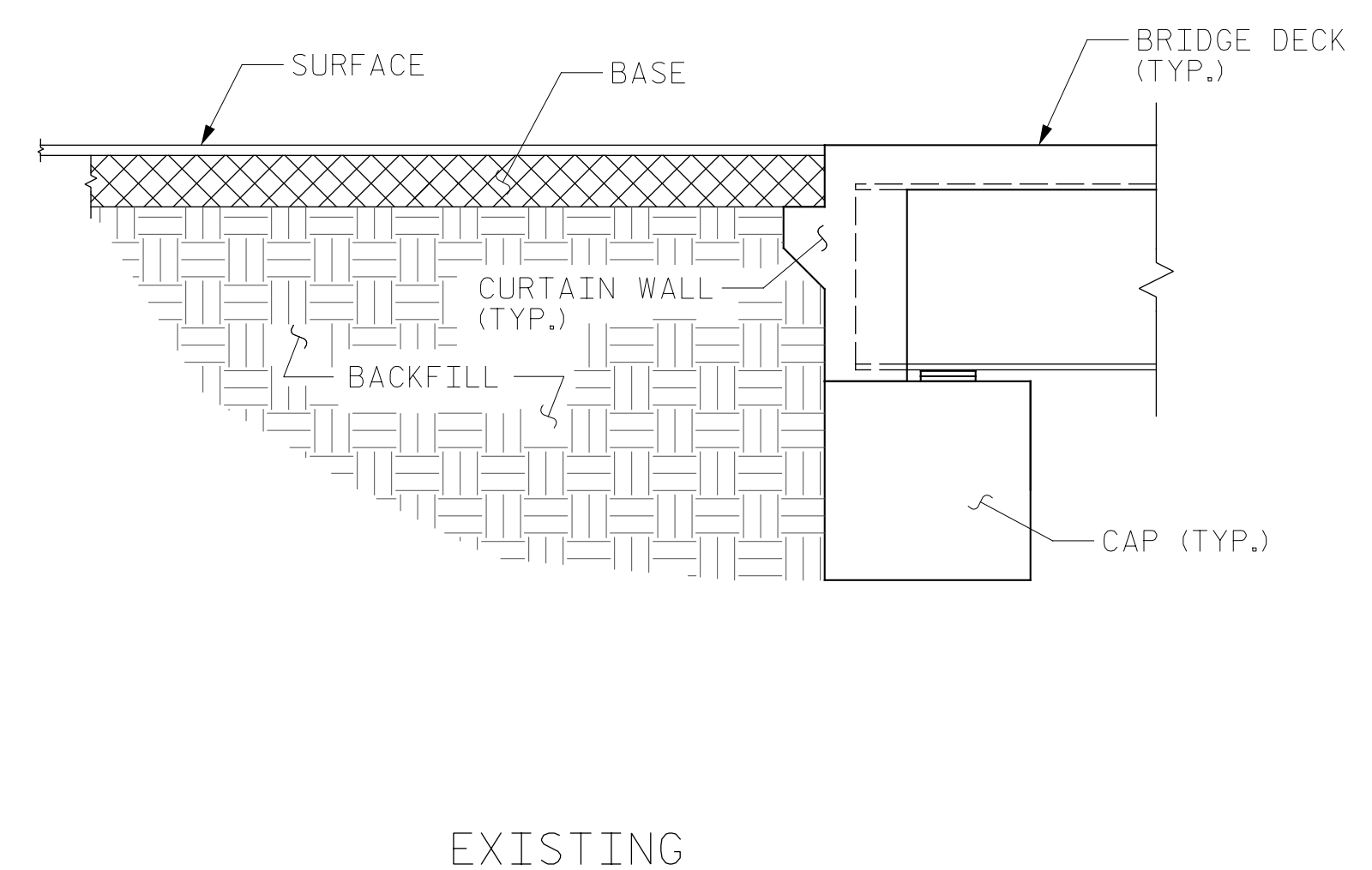
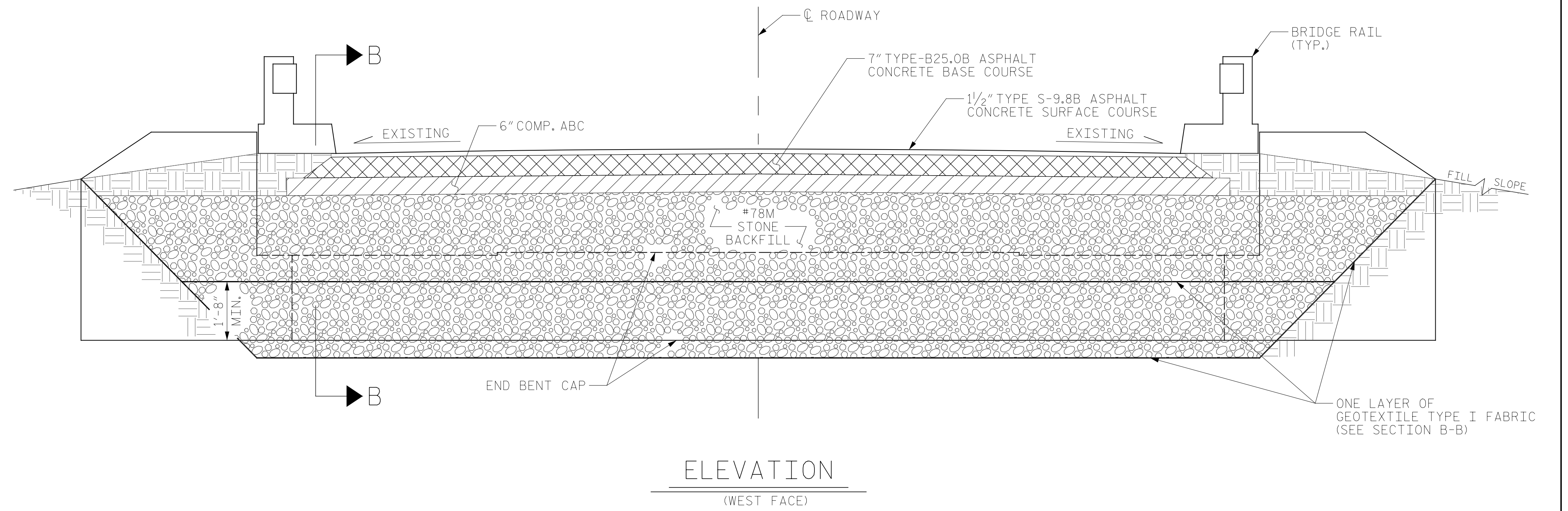
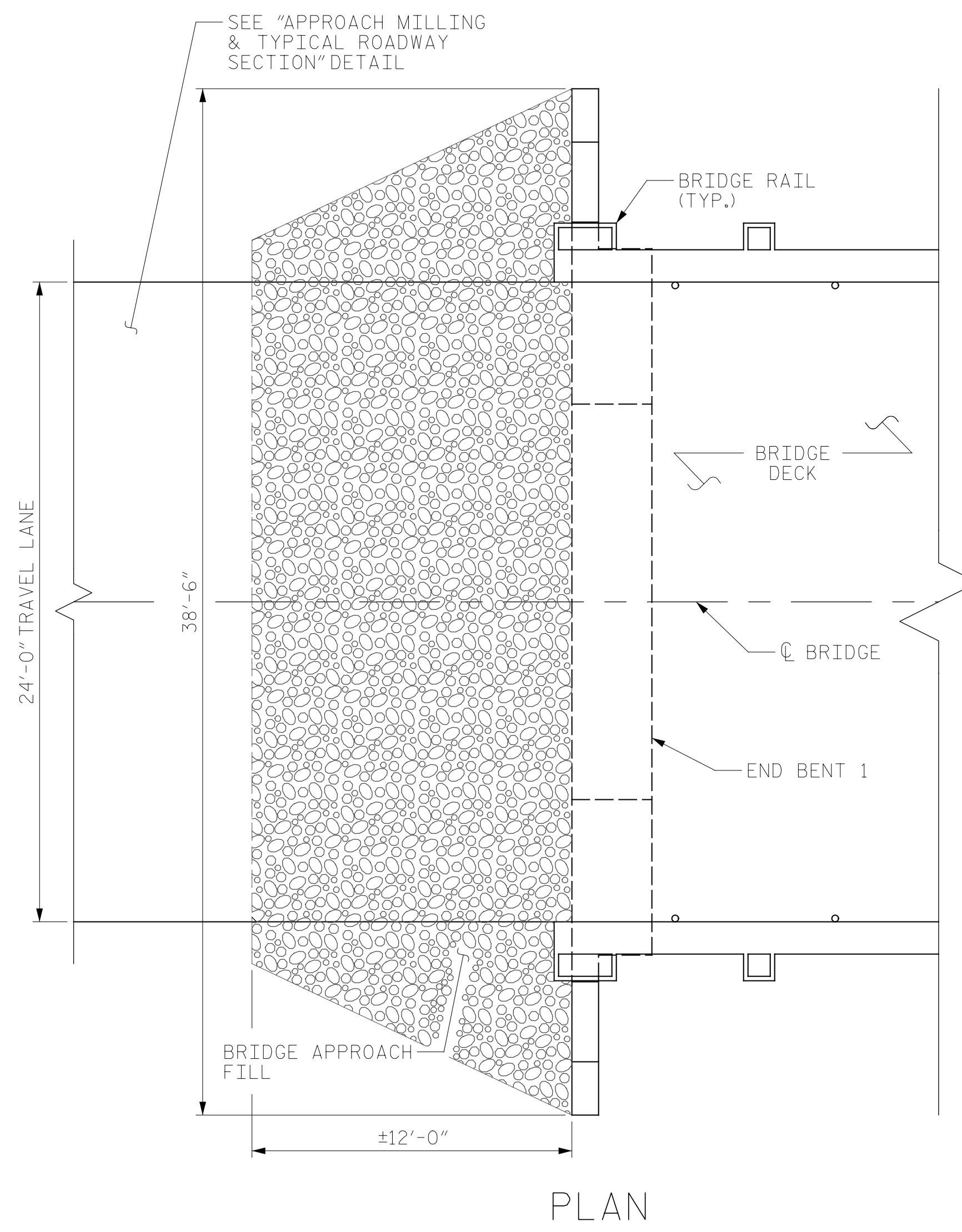



*** BRIDGE APPROACH FILL ESTIMATES**

EXCAVATION	56 CU. YDS.
GEOTEXTILES	50 SQ. YDS.
#78M STONE	37 CU. YDS.
ASHPALT BASE COURSE	15 TONS
ABC STONE	8.0 TONS

* QUANTITIES IN THIS TABLE ARE FOR INFORMATION PURPOSES ONLY.



PROJECT NO. HB-0017
DARE COUNTY
 BRIDGE NO. 270009



STATE OF NORTH CAROLINA
 DEPARTMENT OF TRANSPORTATION
 REINFORCED
 APPROACH FILL
 AT END BENT 1

DRAWN BY : T. HARTLEY DATE : 12/2018
 CHECKED BY : J. FARNHAM DATE : 03/2019



DOCUMENT NOT CONSIDERED
 FINAL UNLESS ALL
 SIGNATURES COMPLETED

REVISIONS						SHEET NO.
NO.	BY:	DATE:	NO.	BY:	DATE:	TOTAL SHEETS
1			3			355
2			4			