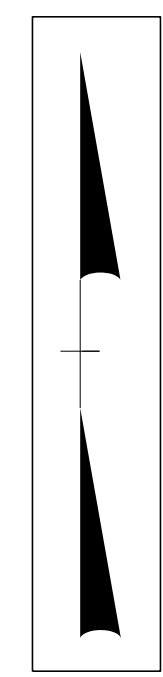
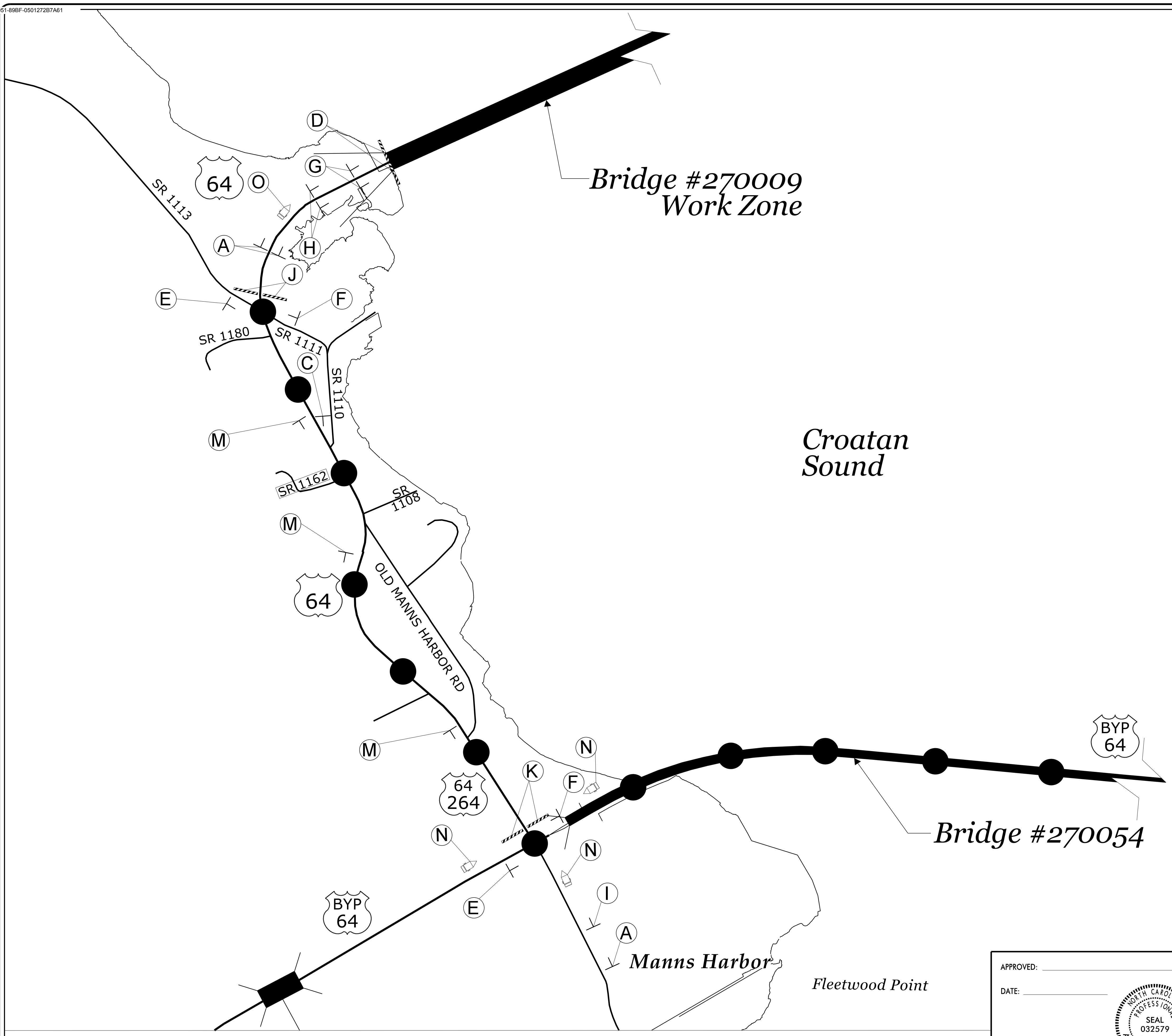


7/14/2022
pw\gdfnet-pw\gdfnet-pw-01\Documents\Projects\63639\5-Working\Task 004 - Dare 9\Highway\Dare 9 TMP.dgn
User:abwhite



| | |
|--------------------------------|--------------------|
| PROJ. REFERENCE NO. HB-0017 | SHEET NO. TMP-5 |
|--------------------------------|--------------------|

| | | |
|---|--|--|
| A ROAD CLOSED AHEAD W20-3 48" X 48" | B DETOUR M4-8 24" X 12" M5-1 R 21" X 15" 64 M1-4 | C DETOUR M4-8 24" X 12" M5-1 21" X 15" 64 M1-4 |
| D ROAD CLOSED R11-2 48" X 30" | E ROAD CLOSED AHEAD W20-3 48" X 48" | F ROAD CLOSED AHEAD W20-3 48" X 48" |
| TYPE III BARRICADE | NEXT LEFT SP-4L 42" X 12" | NEXT RIGHT SP-4R 42" X 12" |
| G ROAD CLOSED 500 FT W20-3 48" X 48" | H ROAD CLOSED 1000 FT W20-3 48" X 48" | I DETOUR AHEAD W20-2 48" X 48" |
| M DETOUR M4-8 24" X 12" M6-3 21" X 15" 64 M1-4 | | |
| J ROAD CLOSED TO THRU TRAFFIC R11-4 60" X 30" DETOUR M4-10R 48" X 18" | TYPE III BARRICADE | |
| K ROAD CLOSED 2 MILES AHEAD LOCAL TRAFFIC ONLY R11-3 60" X 30" DETOUR M4-10R 48" X 18" | TYPE III BARRICADE | |
| L ROAD CLOSED 5 MILES AHEAD LOCAL TRAFFIC ONLY R11-3 60" X 30" DETOUR M4-10L 48" X 18" | TYPE III BARRICADE | |
| N | O | |


| | | | |
|---|--|---|--|
| MESSAGE NO. 1 US 64 BRIDGE CLOSED CHANGEABLE MESSAGE SIGN | MESSAGE NO. 2 USE US 64 BYP CLOSED CHANGEABLE MESSAGE SIGN | MESSAGE NO. 1 US 64 BRIDGE CLOSED CHANGEABLE MESSAGE SIGN | MESSAGE NO. 2 DAY MONTH DATE CHANGEABLE MESSAGE SIGN |
|---|--|---|--|

DETOUR ROUTE



APPROVED: _____
DATE: _____

**DOCUMENT NOT CONSIDERED FINAL
UNLESS ALL SIGNATURES COMPLETED**



**DARE COUNTY
BRIDGE #270009**

**ROAD CLOSURE
AND DETOUR ROUTE
WEST BANK**