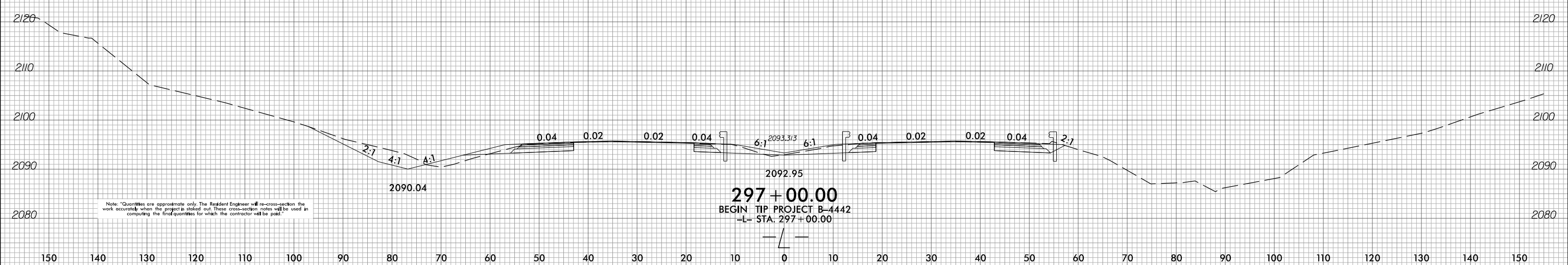
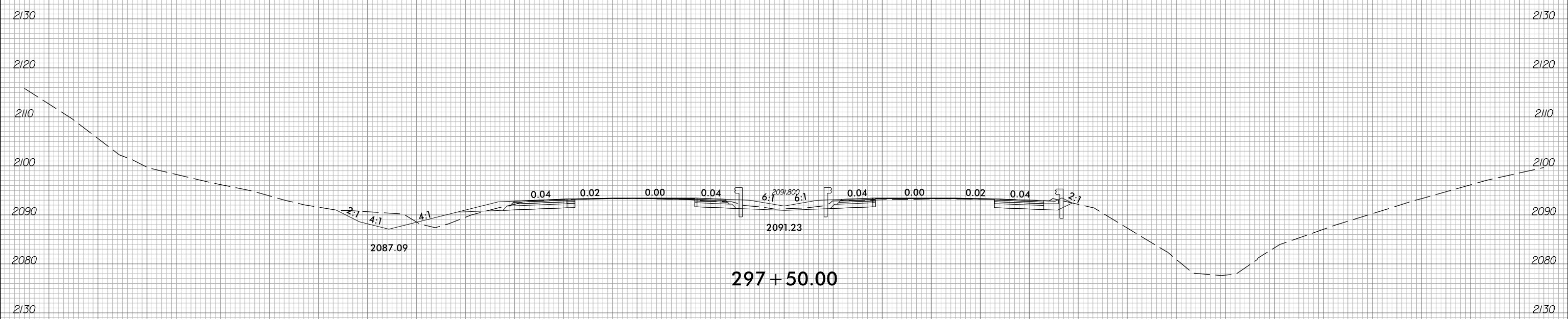
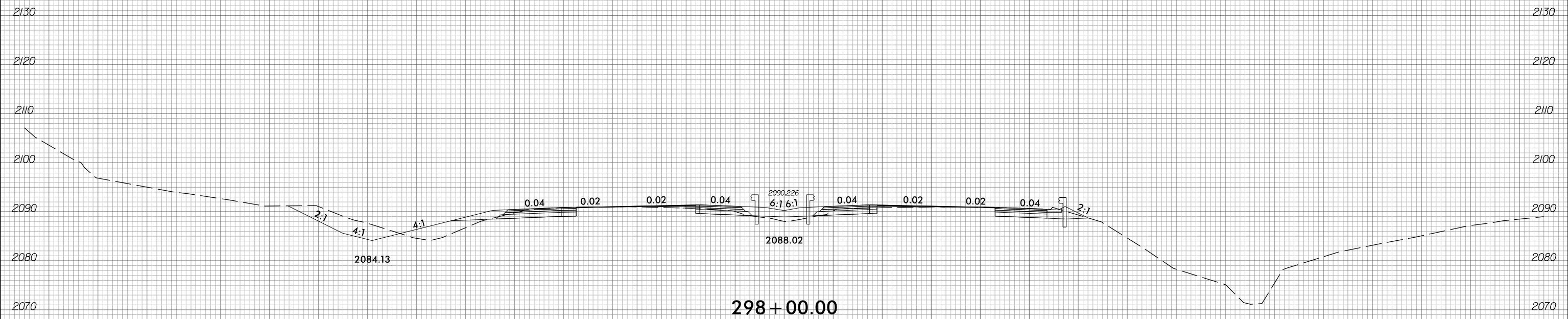


**This electronic collection of documents is provided
for the convenience of the user
and is Not a Certified Document –**

**The documents contained herein were originally issued
and sealed by the individuals whose names and license
numbers appear on each page, on the dates appearing
with their signature on that page.**

**This file or an individual page
shall not be considered a certified document.**

150 140 130 120 110 100 90 80 70 60 50 40 30 20 10 0 10 20 30 40 50 60 70 80 90 100 110 120 130 140 150



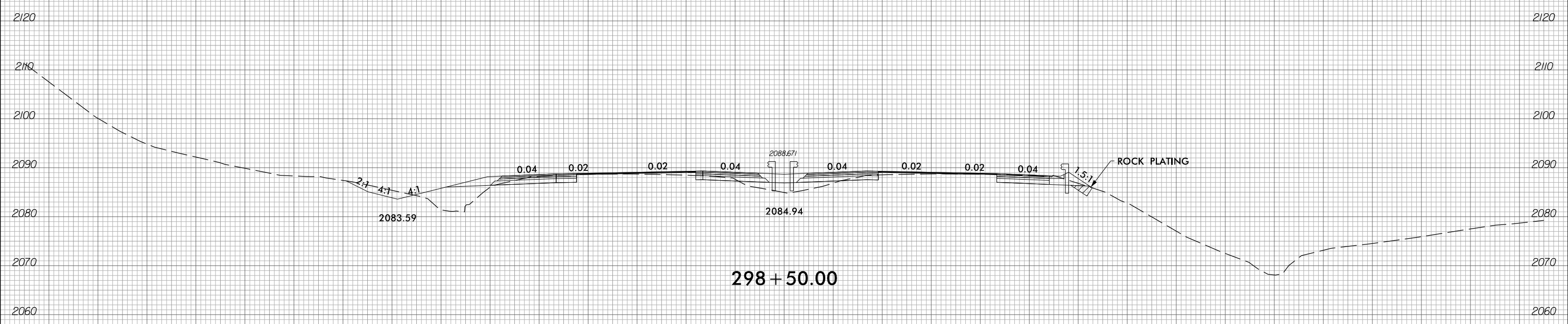
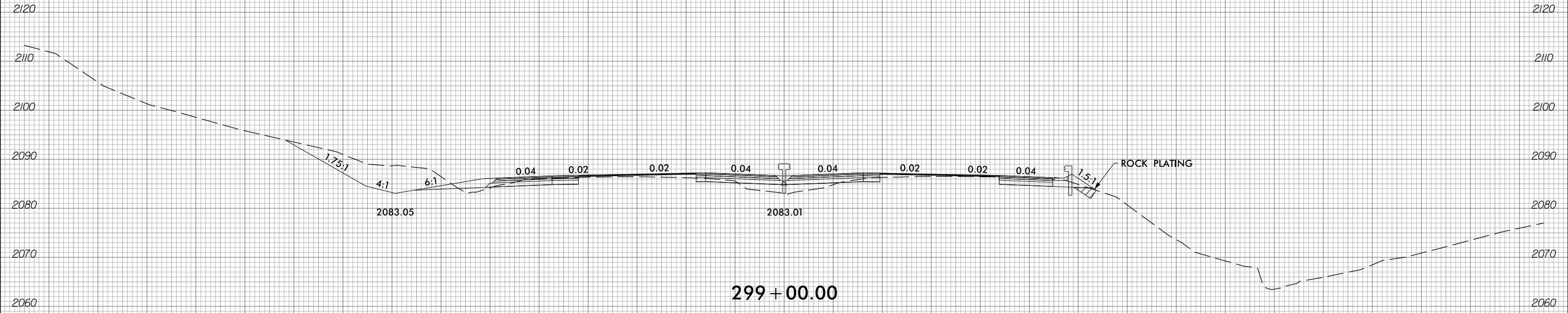
Note: "Quantities are approximate only. The Resident Engineer will re-cross-section the work accurately when the project is staked out. These cross-section notes will be used in computing the final quantities for which the contractor will be paid."

6/9/2022
pwt\aecon\pwb\ben\jey.com\FECOM_DS21_NA_2020\Documents\100480-B-4442 I-26 over Reems Creek\900-CAD GIS\910-CAD\70-NC00T_TIP_Roadway_Corridor_Modeling\B4442_rdy_xpl_L.dgn



150 140 130 120 110 100 90 80 70 60 50 40 30 20 10 0 10 20 30 40 50 60 70 80 90 100 110 120 130 140 150

5/12/2022
 p:\a\ecomp\p\m\ben\l\p\com\AECOM_DS21_NA_2020\Documents\100480-B-4442 I-26 over Reems Creek\900-CAD GIS\910-CAD\70-NCDDT_TIP\Roadway\CorridorModeling\B4442_rdy_xpl_L.dgn
 m\ben\l\p\com\AECOM_DS21_NA_2020\Documents\100480-B-4442 I-26 over Reems Creek\900-CAD GIS\910-CAD\70-NCDDT_TIP\Roadway\CorridorModeling\B4442_rdy_xpl_L.dgn



150 140 130 120 110 100 90 80 70 60 50 40 30 20 10 0 10 20 30 40 50 60 70 80 90 100 110 120 130 140 150

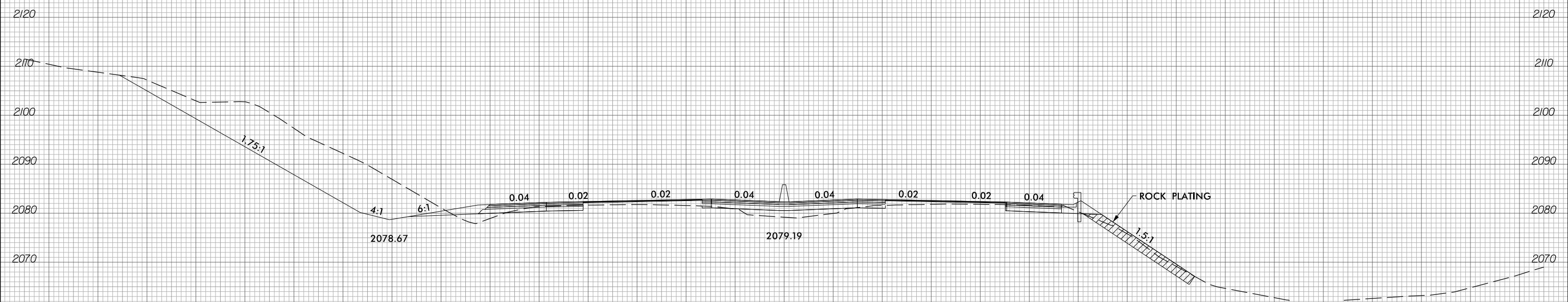
6/23/16



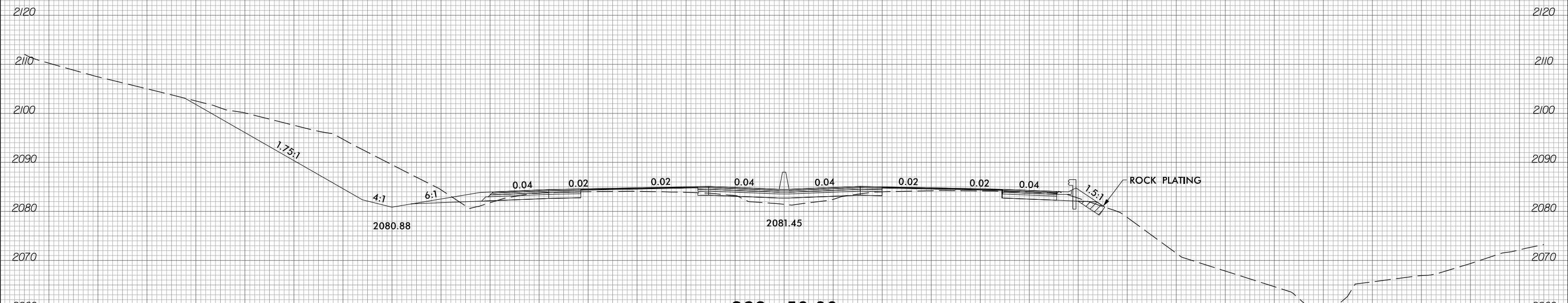
PROJ. REFERENCE NO.	SHEET NO.
B-4442	X-4

150 140 130 120 110 100 90 80 70 60 50 40 30 20 10 0 10 20 30 40 50 60 70 80 90 100 110 120 130 140 150

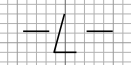
5/12/2022
 p:\a\ecomp\p\m\ben\l\ey.com\AECOM_DS21_NA_2020\Documents\1100480-B-4442 I-26 over Reems Creek\900-CAD GIS\910-CAD\70-NCDDT_TIP\Roadway\CorridorModeling\B4442_rdy_xpl_L.dgn
 in:\a\ecomp\p\m\ben\l\ey.com\AECOM_DS21_NA_2020\Documents\1100480-B-4442 I-26 over Reems Creek\900-CAD GIS\910-CAD\70-NCDDT_TIP\Roadway\CorridorModeling\B4442_rdy_xpl_L.dgn



300 + 00.00



299 + 50.00

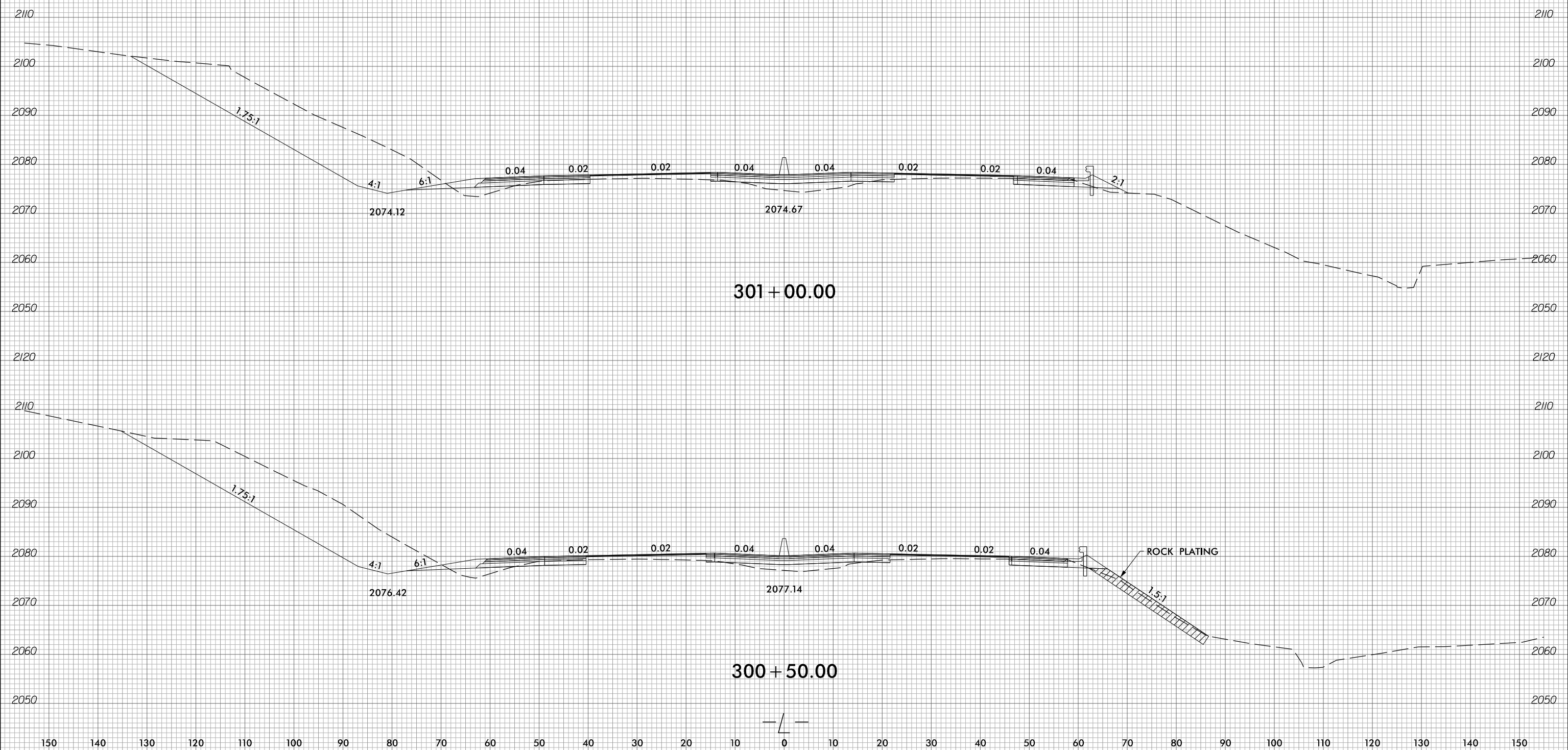


150 140 130 120 110 100 90 80 70 60 50 40 30 20 10 0 10 20 30 40 50 60 70 80 90 100 110 120 130 140 150



150 140 130 120 110 100 90 80 70 60 50 40 30 20 10 0 10 20 30 40 50 60 70 80 90 100 110 120 130 140 150

5/12/2022
 p:\a\ecomp\p\p\ben\l\ey.com\AECOM_DS21_NA_2020\Documents\1100480-B-4442 I-26 over Reems Creek\900-CAD GIS\910-CAD\70-NCDDT_TIP\Roadway\CorridorModeling\B4442_rdy_xpl_L.dgn
 p:\a\ecomp\p\p\ben\l\ey.com\AECOM_DS21_NA_2020\Documents\1100480-B-4442 I-26 over Reems Creek\900-CAD GIS\910-CAD\70-NCDDT_TIP\Roadway\CorridorModeling\B4442_rdy_xpl_L.dgn



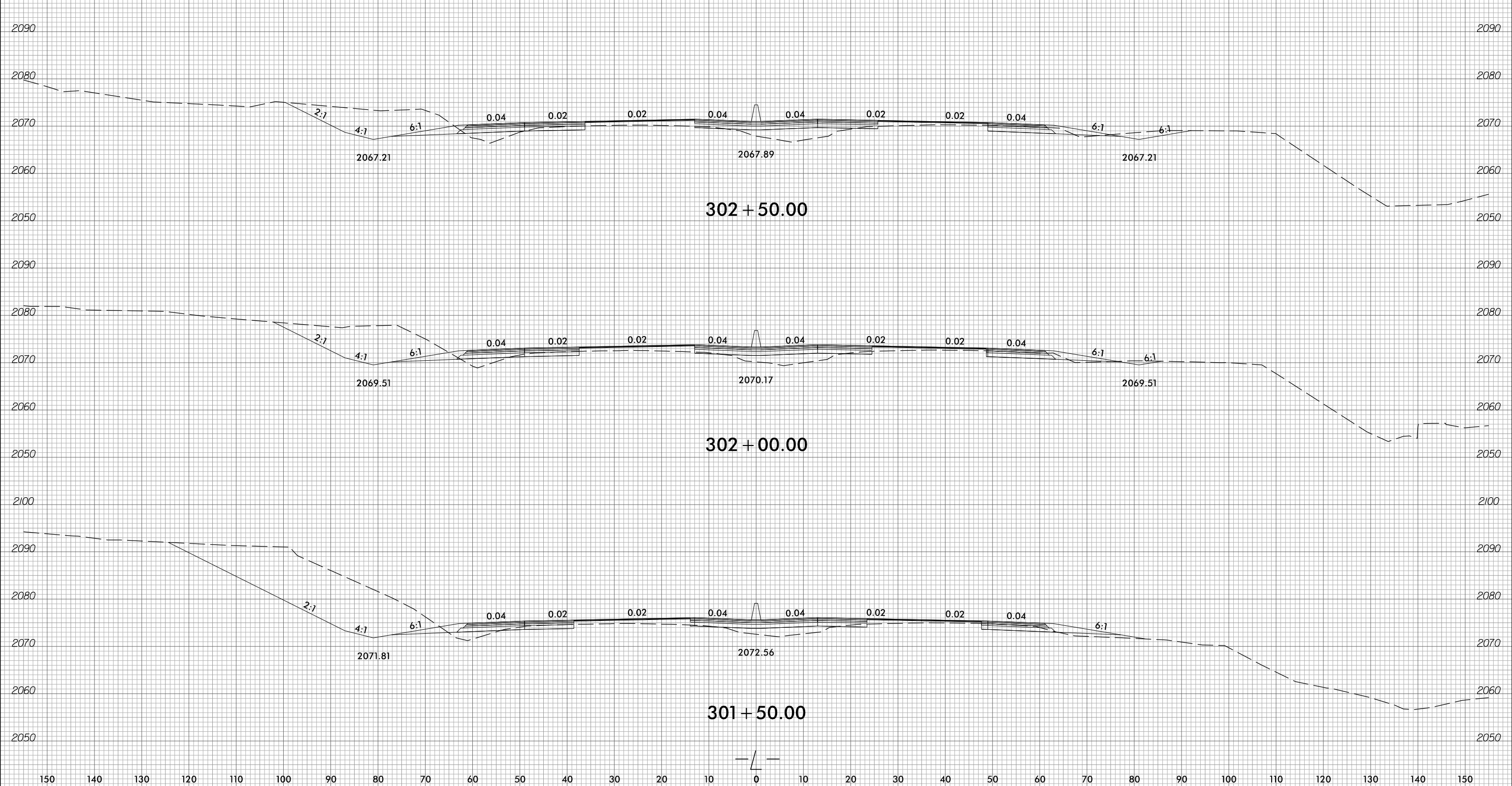
301 + 00.00

300 + 50.00

ROCK PLATING



150 140 130 120 110 100 90 80 70 60 50 40 30 20 10 0 10 20 30 40 50 60 70 80 90 100 110 120 130 140 150



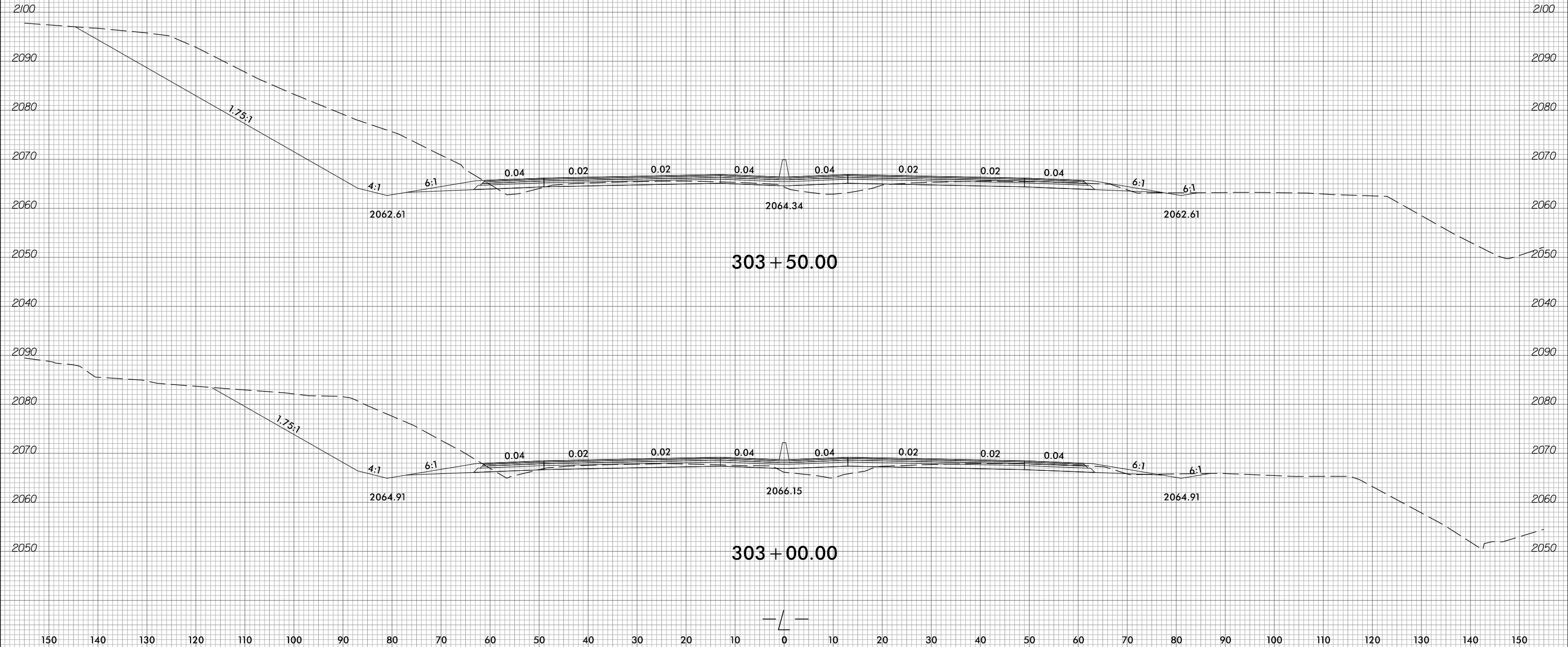
5/12/2022
 p:\a\ecomp\p\m\ben\l\ey.com\AECOM_DS21_NA_2020\Documents\100480-B-4442 I-26 over Reems Creek\900-CAD GIS\910-CAD\70-NCDDT_TIP\Roadway\CorridorModeling\B4442_rdy_xpl_L.dgn
 m\ben\l\ey.com



PROJ. REFERENCE NO.	SHEET NO.
B-4442	X-7

150 140 130 120 110 100 90 80 70 60 50 40 30 20 10 0 10 20 30 40 50 60 70 80 90 100 110 120 130 140 150

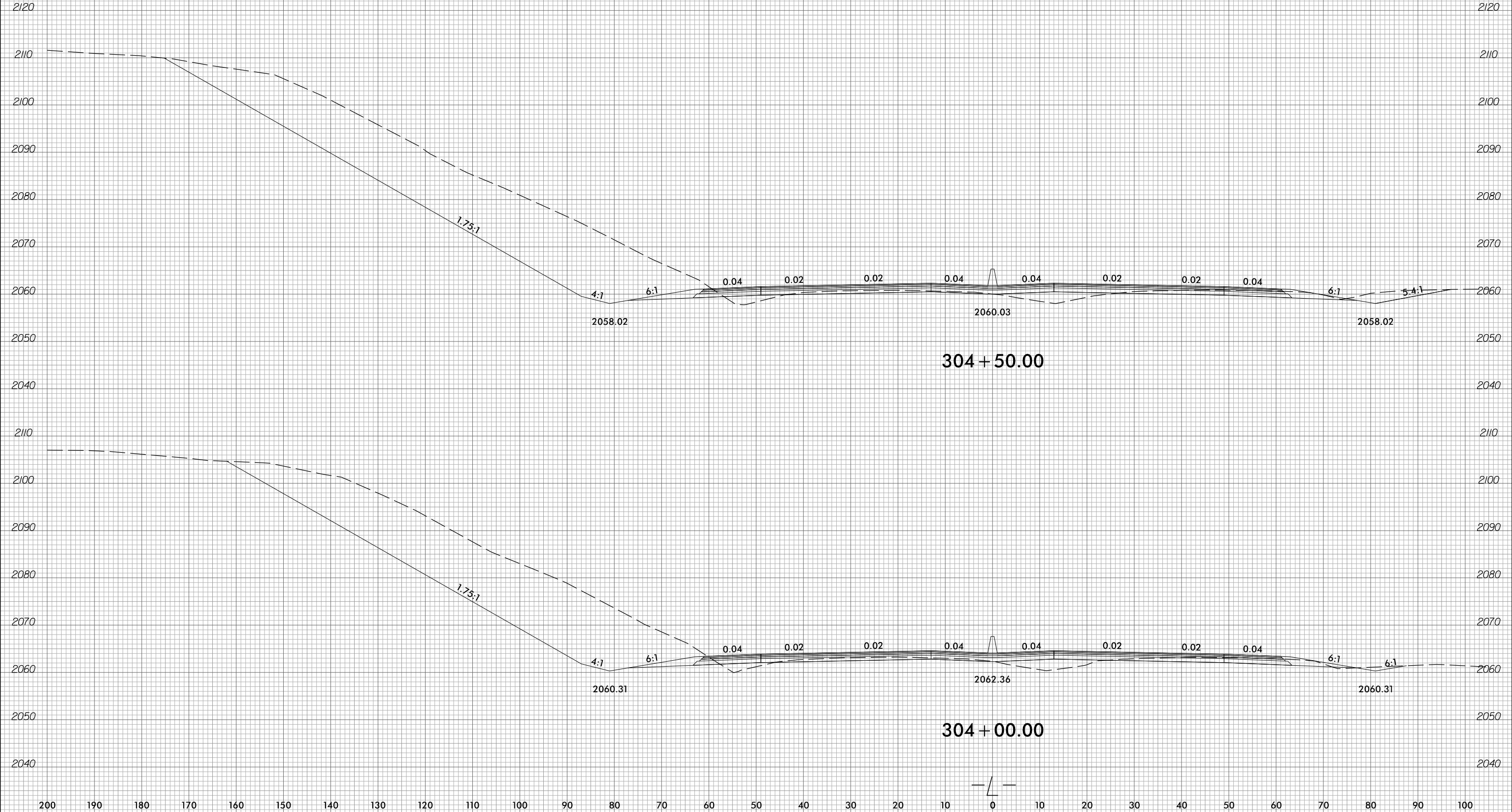
5/12/2022
 p:\a\ecomp\p\m\ben\l\ey.com\AECOM_DS21_NA_2020\Documents\1000480-B-4442 I-26 over Reems Creek\900-CAD GIS\910-CAD\70-NCDDT_TIP\Roadway\CorridorModeling\B4442_rdy_xpl_L.dgn
 m\ben\l\ey.com



150 140 130 120 110 100 90 80 70 60 50 40 30 20 10 0 10 20 30 40 50 60 70 80 90 100 110 120 130 140 150



200 190 180 170 160 150 140 130 120 110 100 90 80 70 60 50 40 30 20 10 0 10 20 30 40 50 60 70 80 90 100

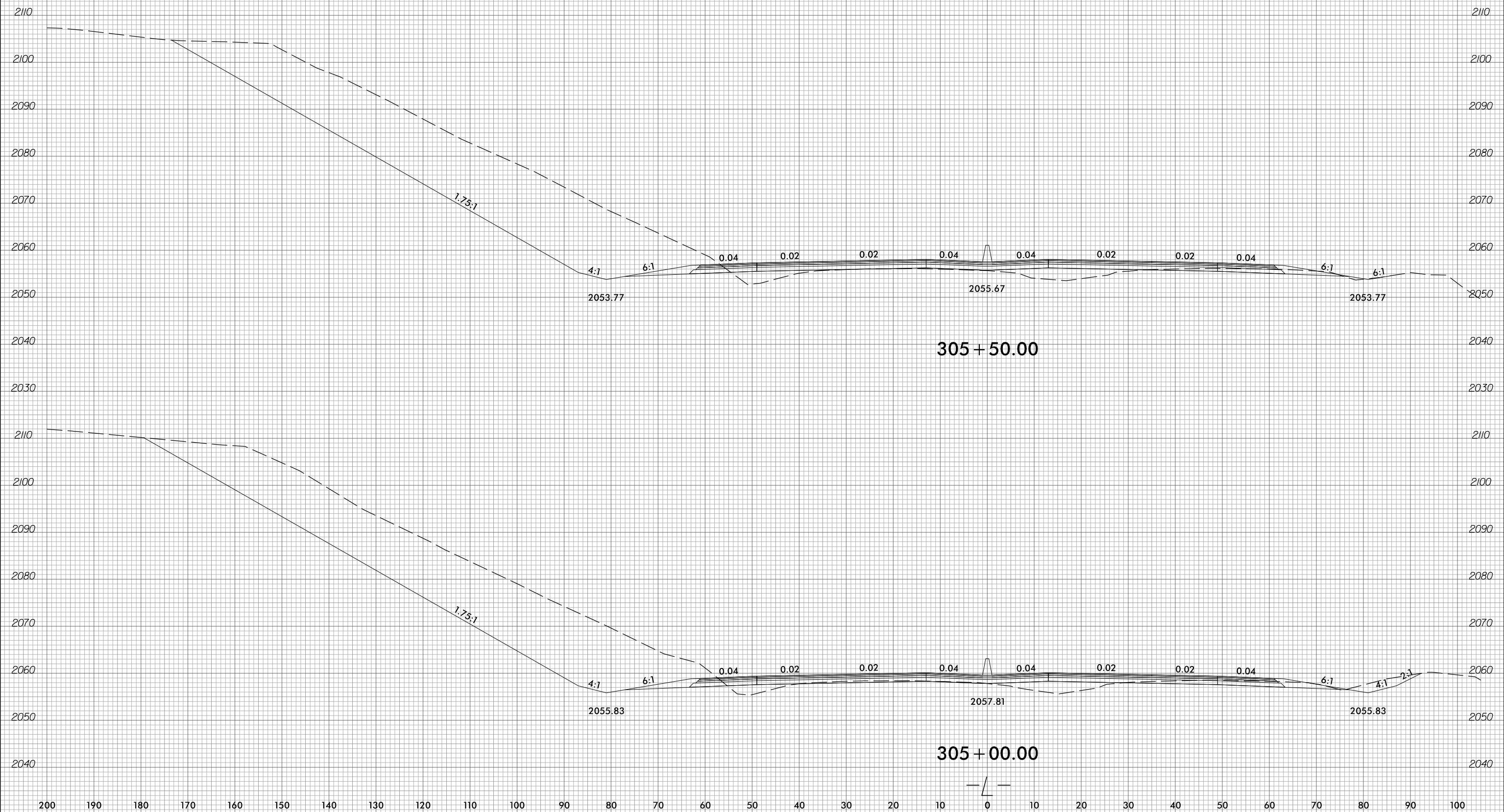


5/12/2022
 p:\a\ecomp\p\m\ben\l\ey.com\4\ECOM_DS21_NA_2020\Documents\100480-B-4442 I-26 over Reems Creek\900-CAD GIS\910-CAD\70-NC00T_TIP\Roadway\CorridorModeling\B4442_rdy_xpl_L.dgn
 m\ben\l\ey.com\4\ECOM_DS21_NA_2020\Documents\100480-B-4442 I-26 over Reems Creek\900-CAD GIS\910-CAD\70-NC00T_TIP\Roadway\CorridorModeling\B4442_rdy_xpl_L.dgn



PROJ. REFERENCE NO.	SHEET NO.
B-4442	X-9

200 190 180 170 160 150 140 130 120 110 100 90 80 70 60 50 40 30 20 10 0 10 20 30 40 50 60 70 80 90 100



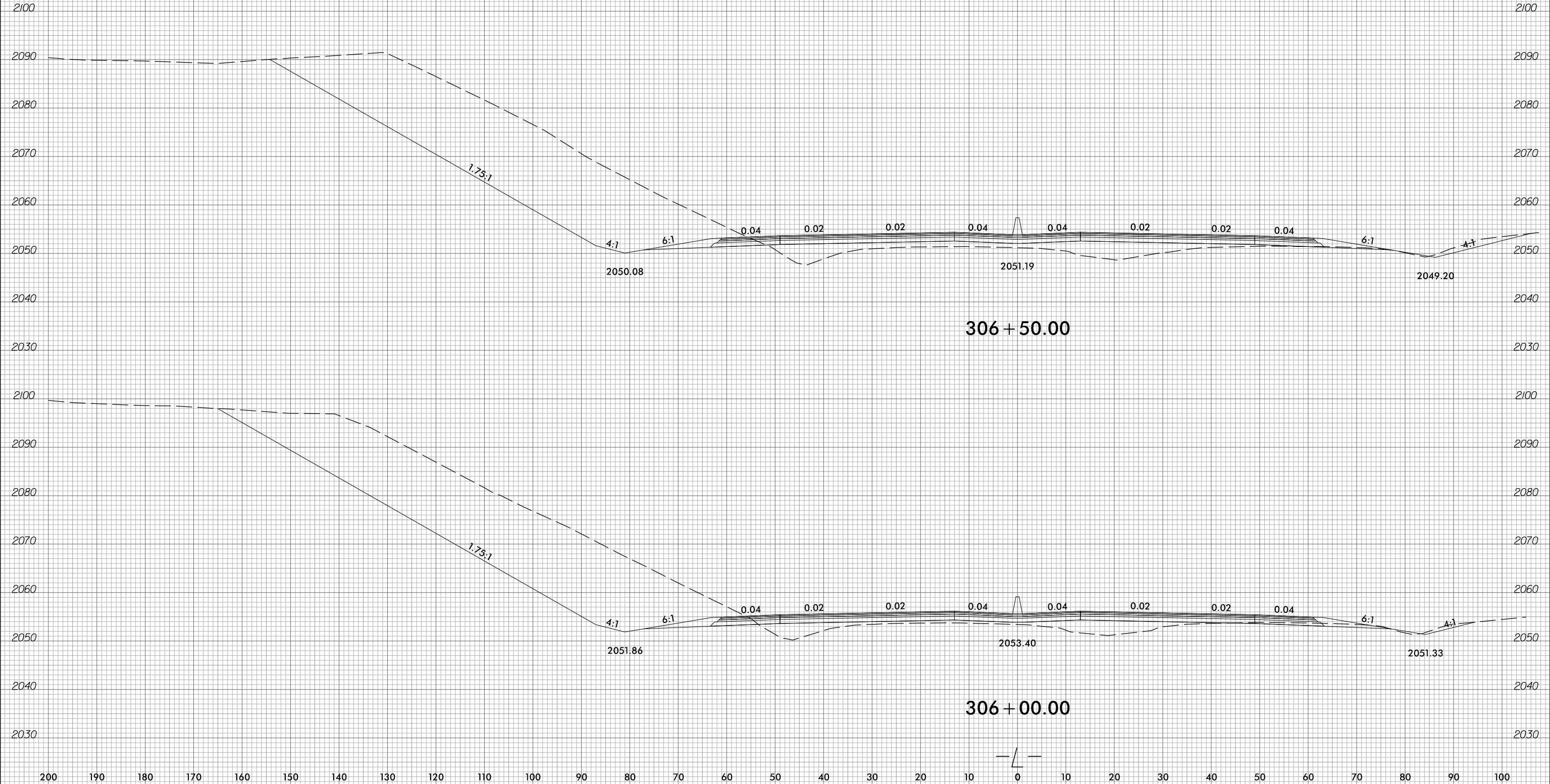
5/12/2022
 p:\a\ecomp\p\m\ben\l\ey.com\AECOM_DS21_NA_2020\Documents\100480-B-4442 I-26 over Reems Creek\900-CAD GIS\910-CAD\70-NCDDT_TIP\Roadway\CorridorModeling\B4442_rdy_xpl_L.dgn
 m:\a\ecomp\p\m\ben\l\ey.com\AECOM_DS21_NA_2020\Documents\100480-B-4442 I-26 over Reems Creek\900-CAD GIS\910-CAD\70-NCDDT_TIP\Roadway\CorridorModeling\B4442_rdy_xpl_L.dgn



PROJ. REFERENCE NO.	SHEET NO.
B-4442	X-10

200 190 180 170 160 150 140 130 120 110 100 90 80 70 60 50 40 30 20 10 0 10 20 30 40 50 60 70 80 90 100

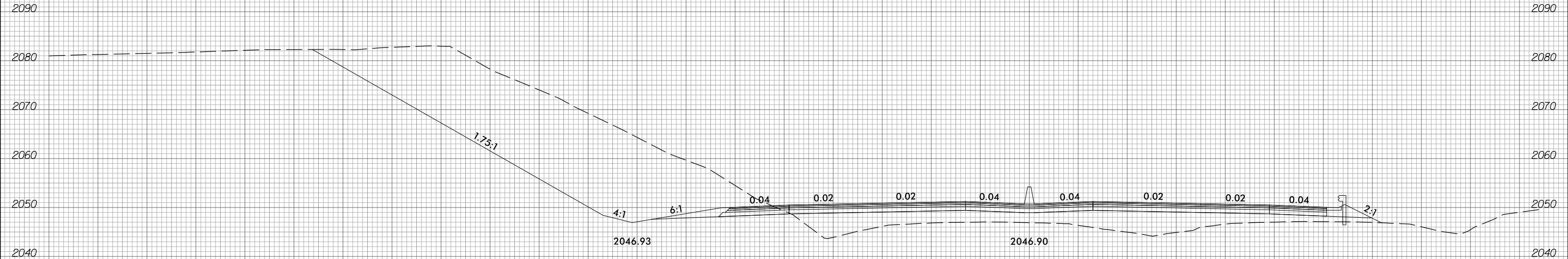
6/9/2022
 p:\a\ecomp\p\m\ben\l\ey.com\AECOM_DS21_NA_2020\Documents\100480-B-4442 I-26 over Reems Creek\900-CAD GIS\910-CAD\70-NCDDT_TIP\Roadway\CorridorModeling\B4442_rdy_xpl_L.dgn
 in:\amedt\all



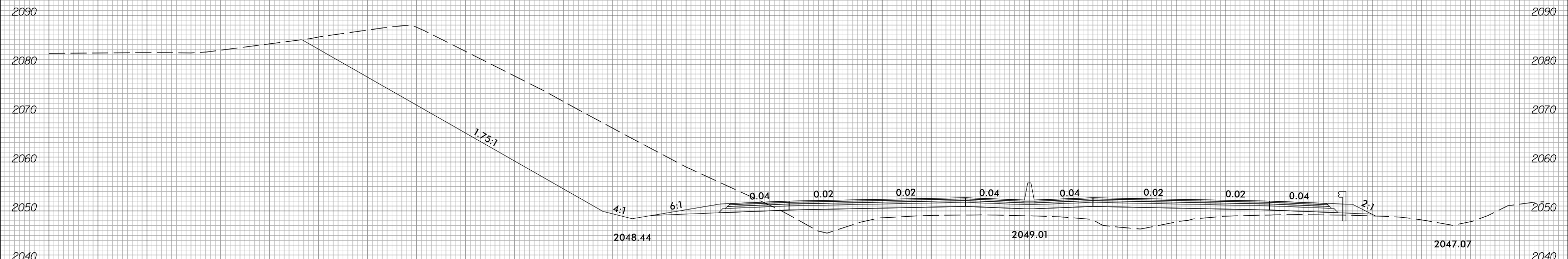


PROJ. REFERENCE NO.	SHEET NO.
B-4442	X-11

200 190 180 170 160 150 140 130 120 110 100 90 80 70 60 50 40 30 20 10 0 10 20 30 40 50 60 70 80 90 100



307 + 50.00



307 + 00.00



200 190 180 170 160 150 140 130 120 110 100 90 80 70 60 50 40 30 20 10 0 10 20 30 40 50 60 70 80 90 100

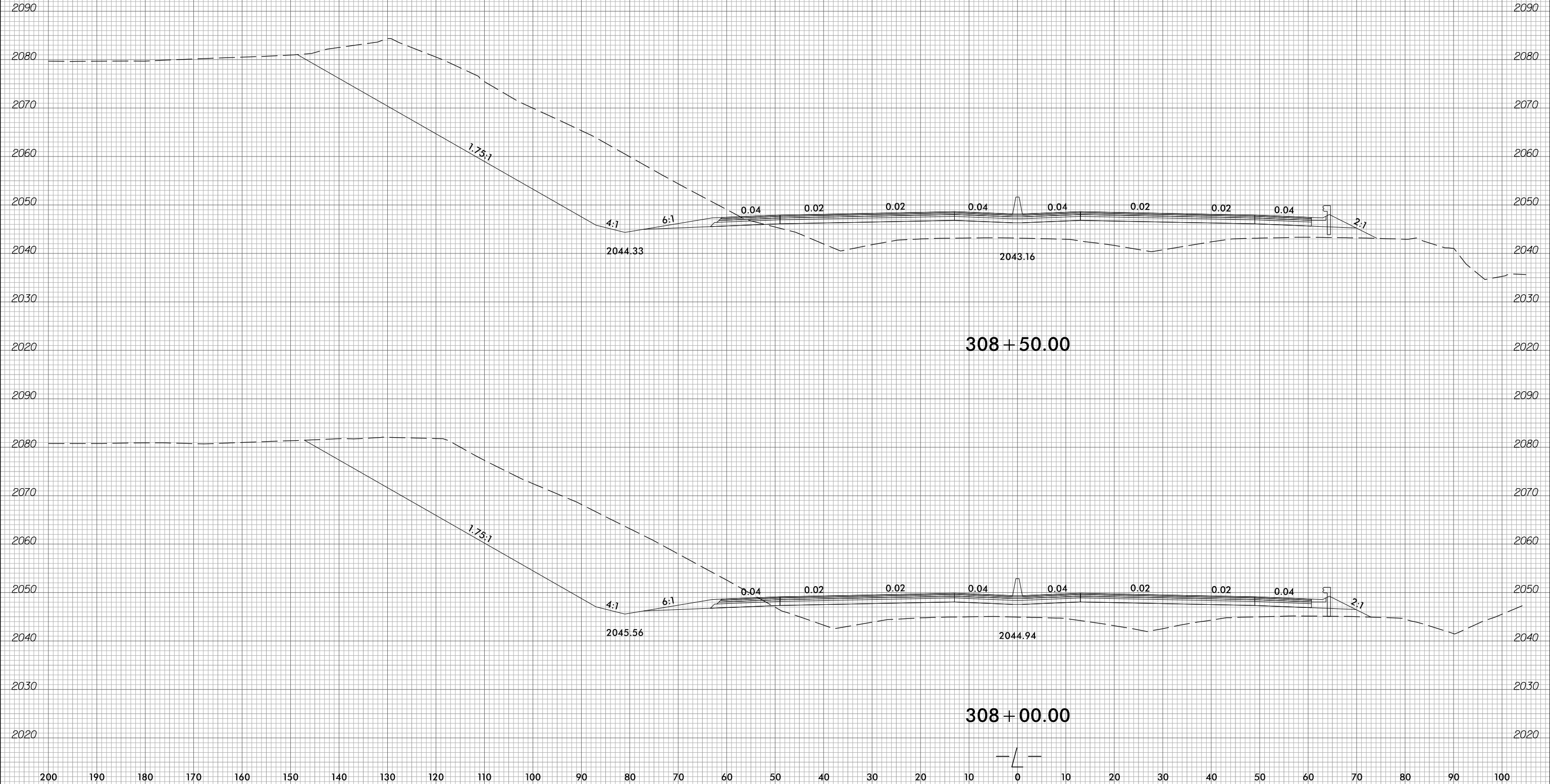
5/12/2022
 p:\a\ecomp\p\m\ben\l\p\com\AECOM_DS21_NA_2020\Documents\100480-B-4442 I-26 over Reems Creek\900-CAD GIS\910-CAD\70-NC00T_TIP\Roadway\CorridorModeling\B4442_rdy_xpl_L.dgn
 m\ben\l\p\com\AECOM_DS21_NA_2020\Documents\100480-B-4442 I-26 over Reems Creek\900-CAD GIS\910-CAD\70-NC00T_TIP\Roadway\CorridorModeling\B4442_rdy_xpl_L.dgn



PROJ. REFERENCE NO.	SHEET NO.
B-4442	X-12

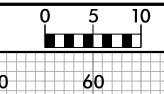
200 190 180 170 160 150 140 130 120 110 100 90 80 70 60 50 40 30 20 10 0 10 20 30 40 50 60 70 80 90 100

5/12/2022
 p:\aecom\p\p\ben\l\p\com\AECOM_DS21_NA_2020\Documents\100480-B-4442 I-26 over Reems Creek\900-CAD GIS\910-CAD\70-NC00T_TIP\Roadway\CorridorModeling\B4442_rdy_xpl_L.dgn
 p:\aecom\p\p\ben\l\p\com\AECOM_DS21_NA_2020\Documents\100480-B-4442 I-26 over Reems Creek\900-CAD GIS\910-CAD\70-NC00T_TIP\Roadway\CorridorModeling\B4442_rdy_xpl_L.dgn

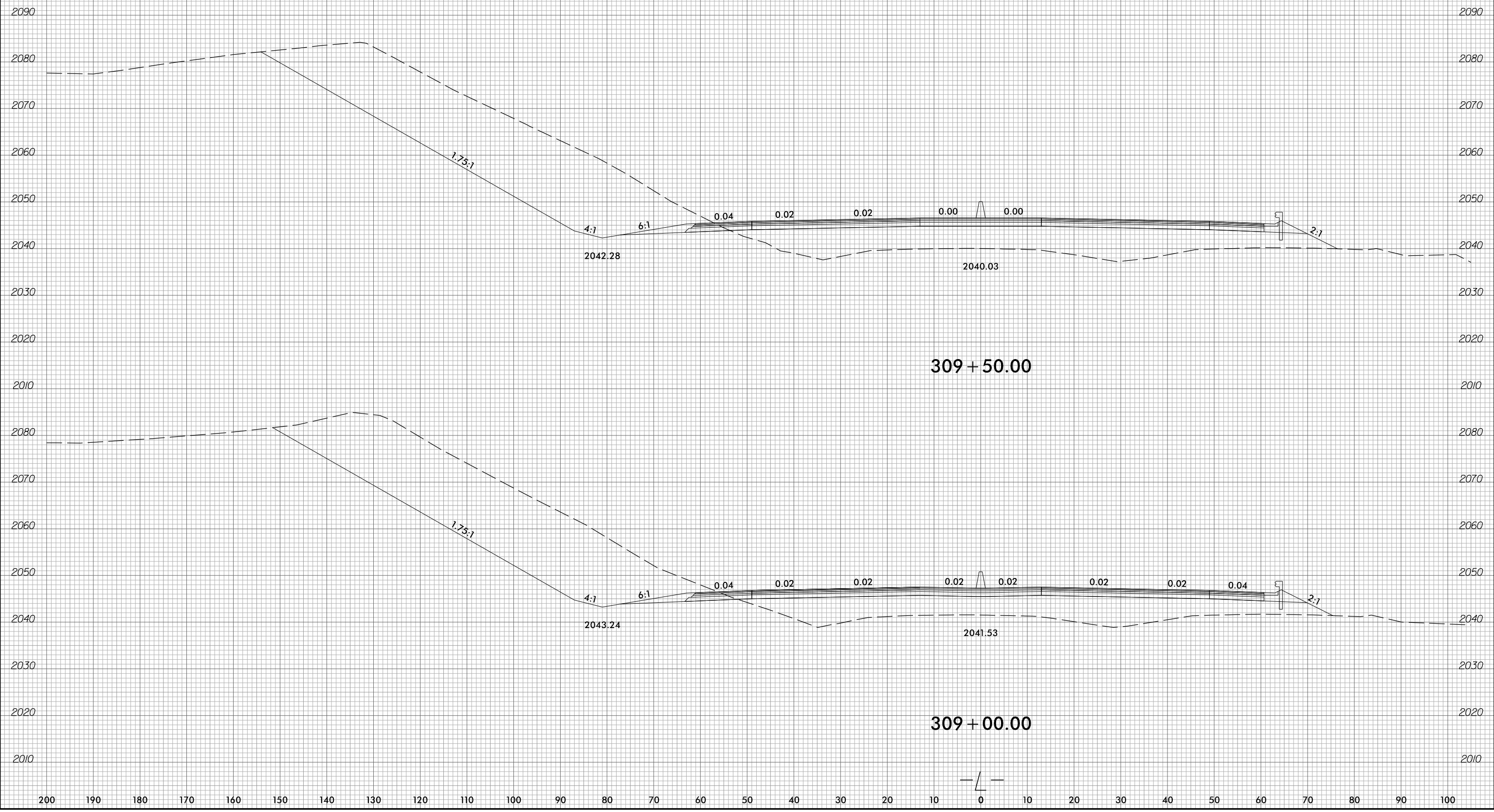


200 190 180 170 160 150 140 130 120 110 100 90 80 70 60 50 40 30 20 10 0 10 20 30 40 50 60 70 80 90 100

6/23/16
5/12/2022
p:\a\ecomp\p\p\ben\l\ey.com\AECOM_DS21_NA_2020\Documents\100480-B-4442 I-26 over Reems Creek\900-CAD GIS\910-CAD\70-NC00T_TIP_Roadway\CorridorModeling\B4442_rdy_xpl_L.dgn
m:\mmecht\all\ahs

	PROJ. REFERENCE NO.	SHEET NO.
	B-4442	X-13

200 190 180 170 160 150 140 130 120 110 100 90 80 70 60 50 40 30 20 10 0 10 20 30 40 50 60 70 80 90 100

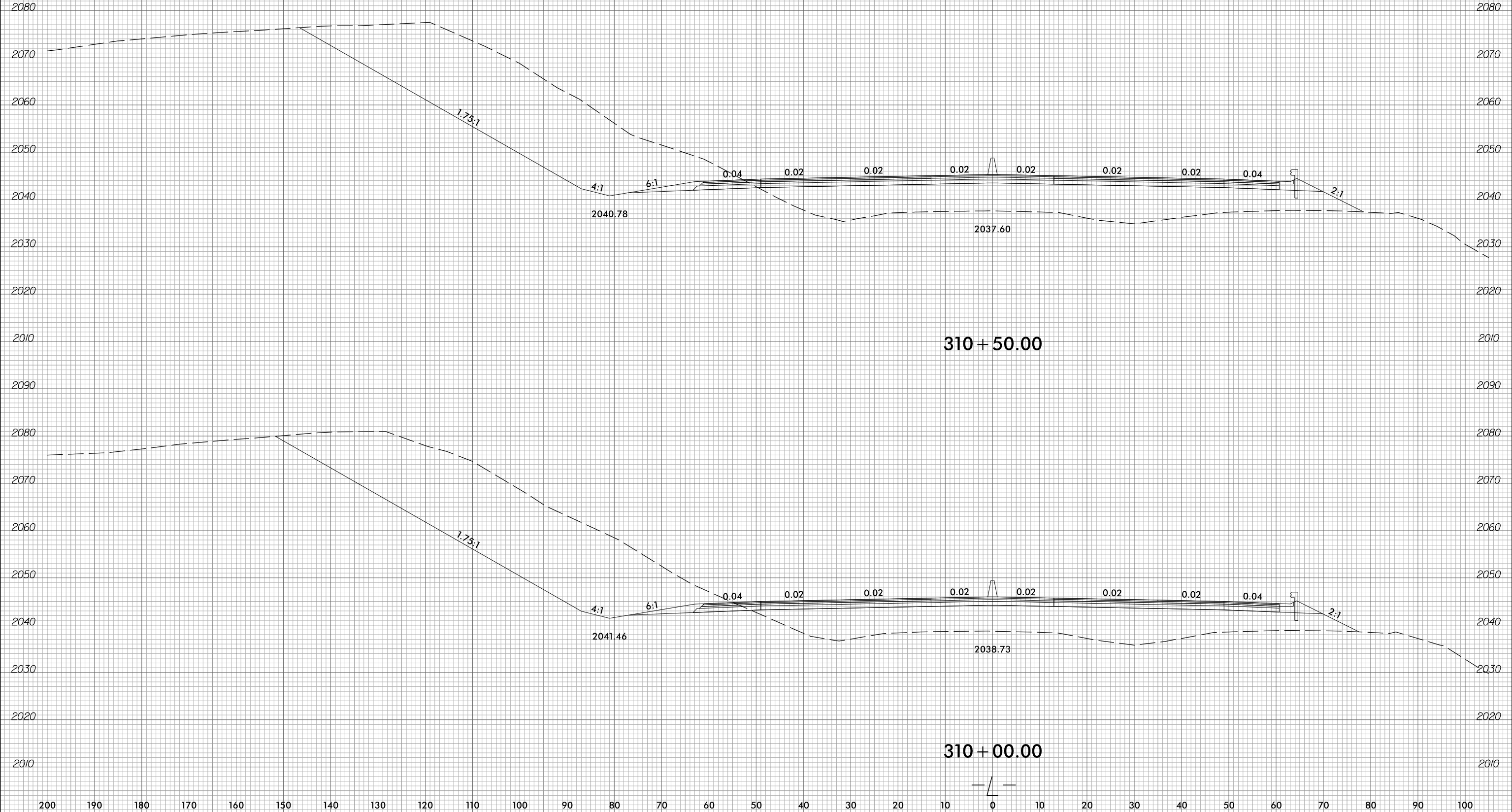


200 190 180 170 160 150 140 130 120 110 100 90 80 70 60 50 40 30 20 10 0 10 20 30 40 50 60 70 80 90 100



PROJ. REFERENCE NO.	SHEET NO.
B-4442	X-14

200 190 180 170 160 150 140 130 120 110 100 90 80 70 60 50 40 30 20 10 0 10 20 30 40 50 60 70 80 90 100

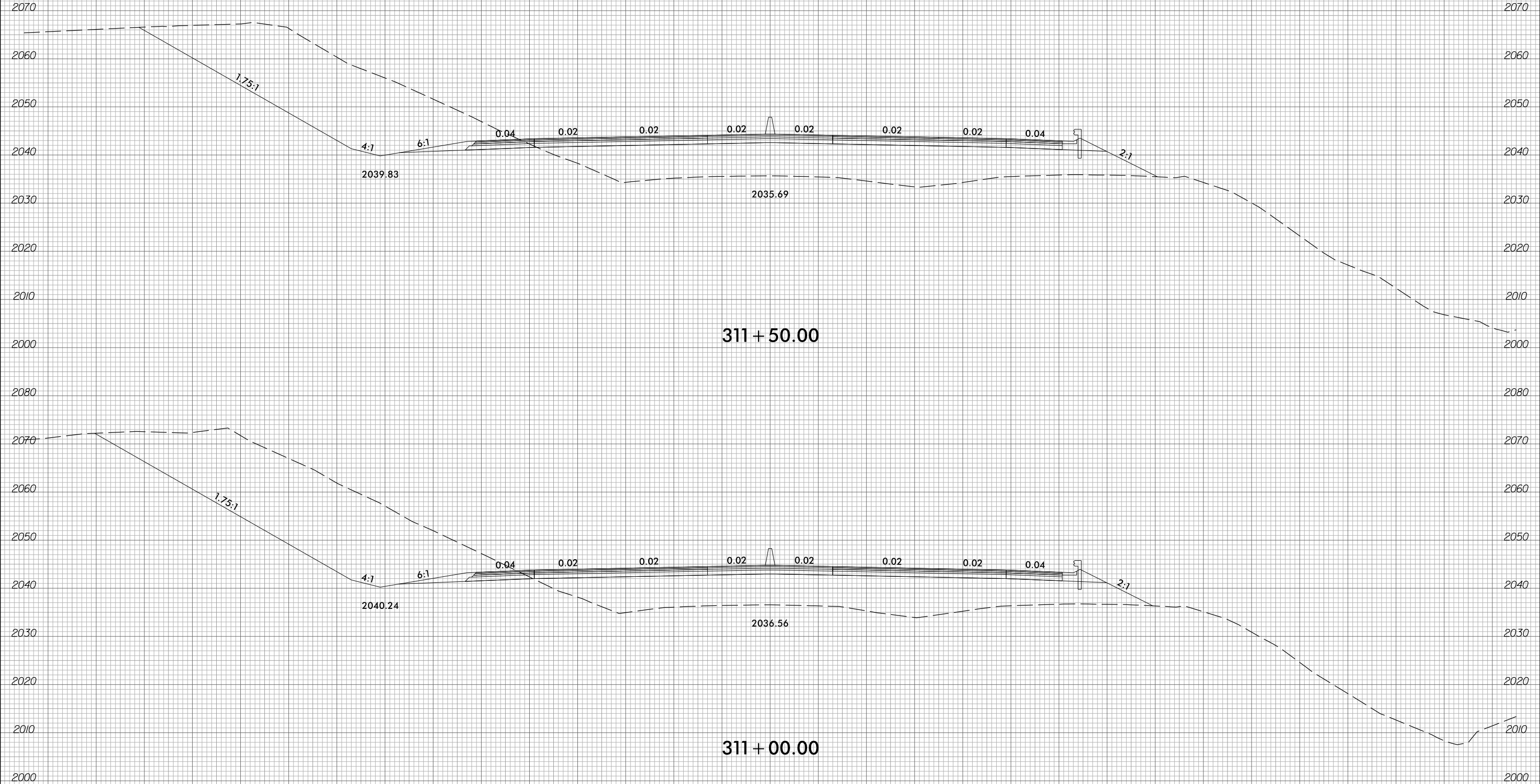


5/12/2022
 p:\a\ecomp\p\m\ben\l\ey.com\AECOM_DS21_NA_2020\Documents\100480-B-4442 I-26 over Reems Creek\900-CAD GIS\910-CAD\70-NCDDT_TIP\Roadway\CorridorModeling\B4442_rdy_xpl_L.dgn



PROJ. REFERENCE NO.	SHEET NO.
B-4442	X-15

150 140 130 120 110 100 90 80 70 60 50 40 30 20 10 0 10 20 30 40 50 60 70 80 90 100 110 120 130 140 150

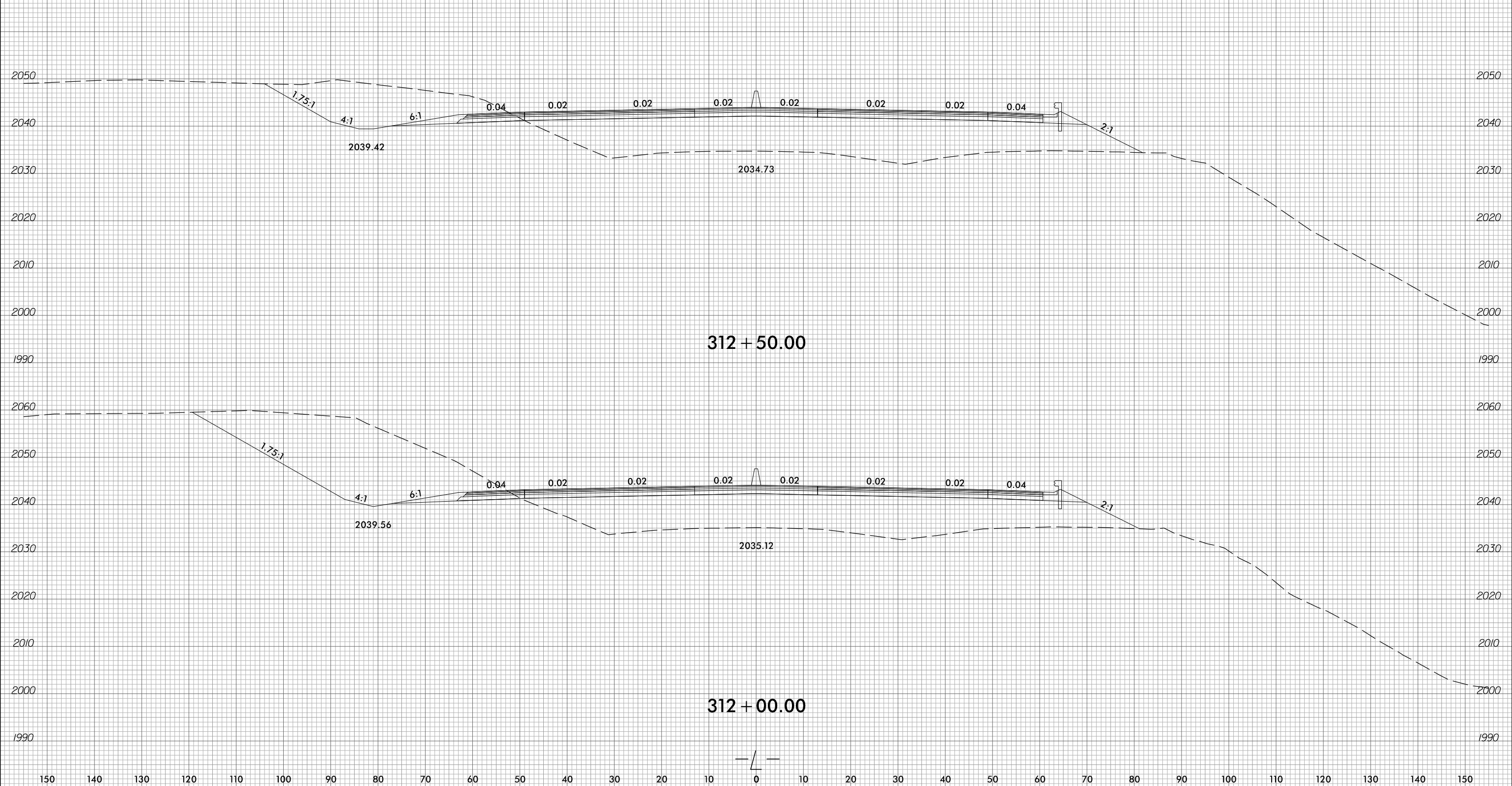


5/12/2022
 p:\a\ecomp\p\m\ben\l\ey.com\AECOM_DS21_NA_2020\Documents\100480-B-4442 I-26 over Reems Creek\900-CAD GIS\910-CAD\70-NCDDT_TIP\Roadway\CorridorModeling\B4442_rdy_xpl_L.dgn
 m\ben\l\ey.com

150 140 130 120 110 100 90 80 70 60 50 40 30 20 10 0 10 20 30 40 50 60 70 80 90 100 110 120 130 140 150



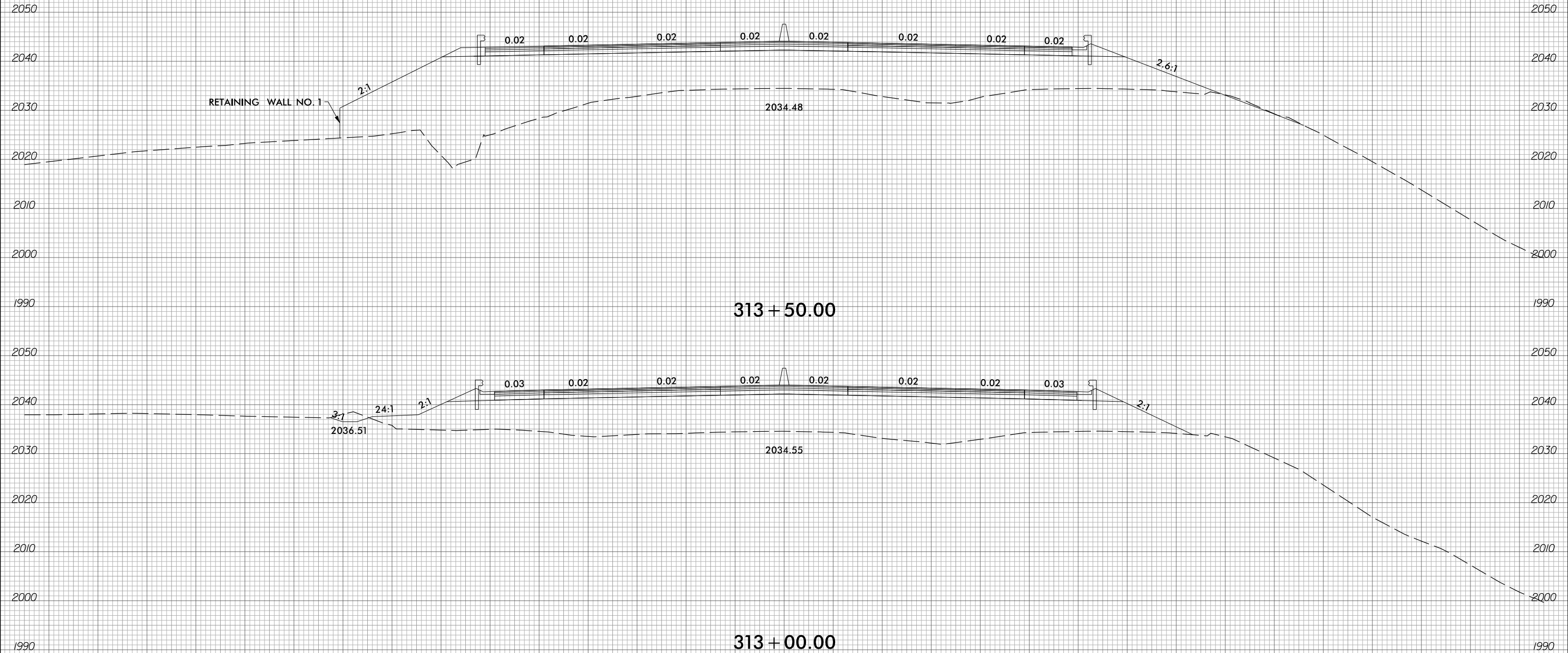
150 140 130 120 110 100 90 80 70 60 50 40 30 20 10 0 10 20 30 40 50 60 70 80 90 100 110 120 130 140 150



5/12/2022
 p:\a\ecomp\p\m\ben\l\ey.com\4\ECOM_DS21_NA_2020\Documents\1100480-B-4442 I-26 over Reems Creek\900-CAD GIS\910-CAD\70-NC00T_TIP\Roadway\CorridorModeling\B4442_rdy_xpl_L.dgn

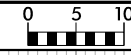


150 140 130 120 110 100 90 80 70 60 50 40 30 20 10 0 10 20 30 40 50 60 70 80 90 100 110 120 130 140 150



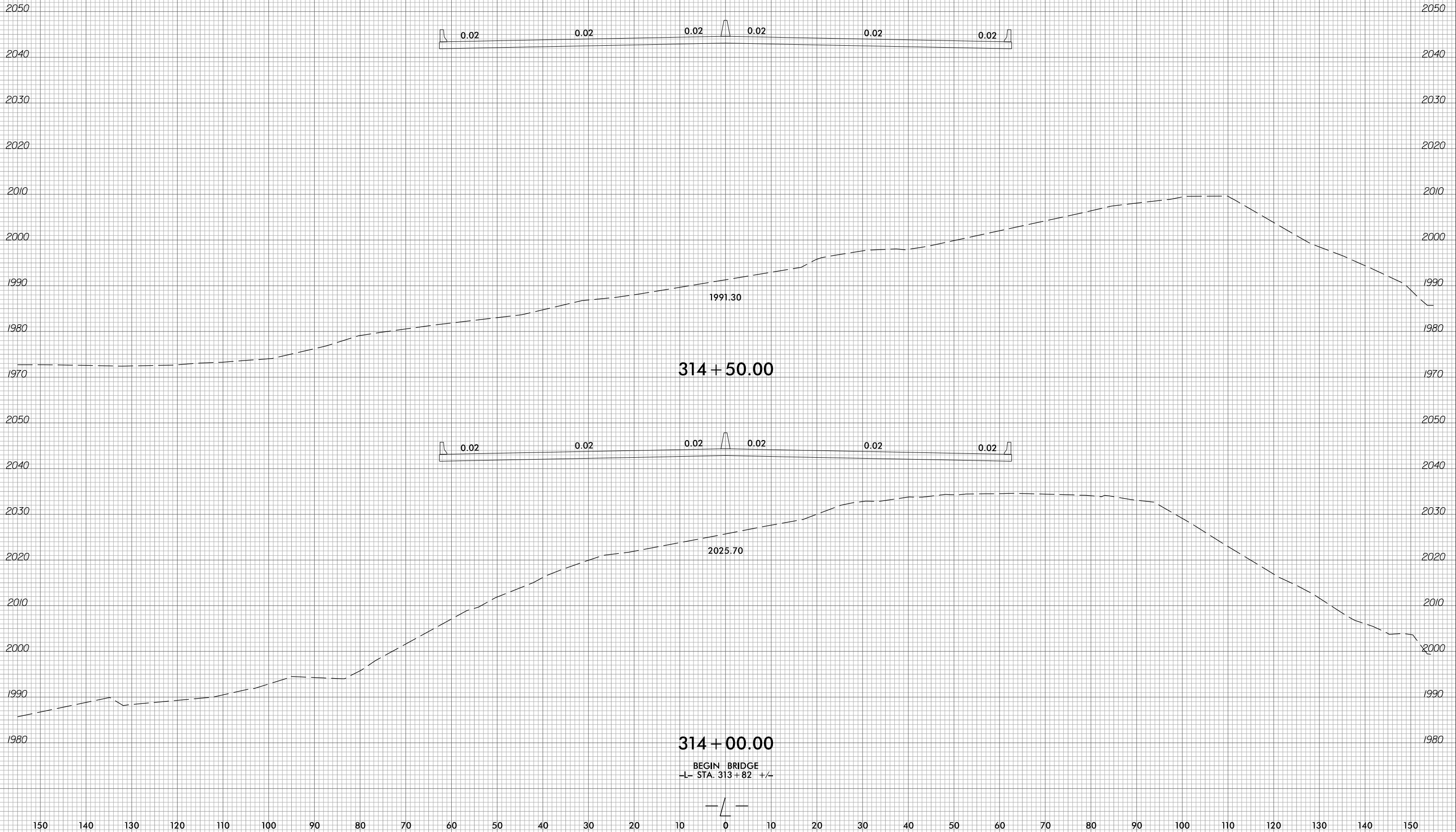
313 + 50.00

313 + 00.00

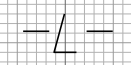


PROJ. REFERENCE NO.	SHEET NO.
B-4442	X-18

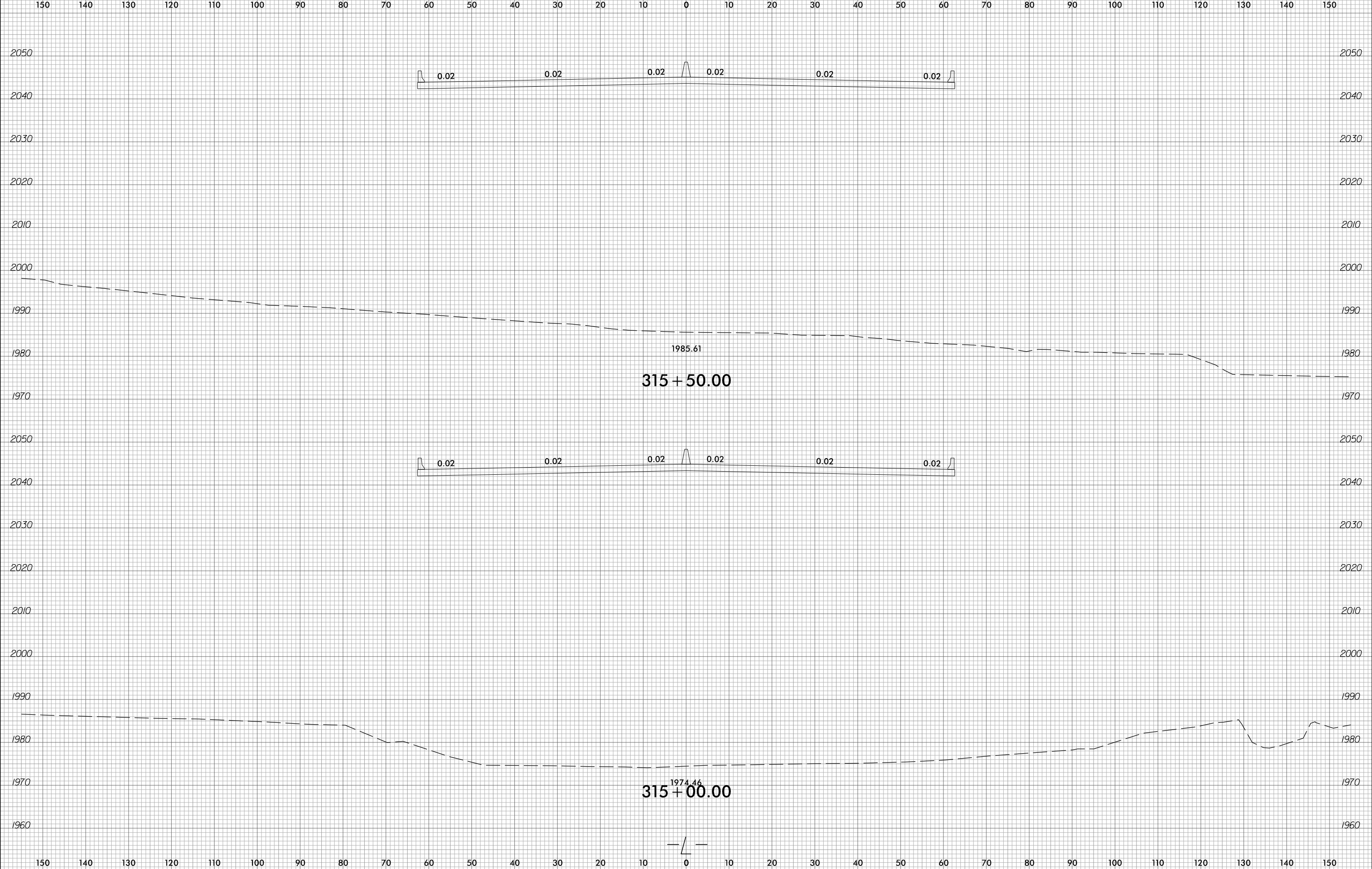
150 140 130 120 110 100 90 80 70 60 50 40 30 20 10 0 10 20 30 40 50 60 70 80 90 100 110 120 130 140 150



314 + 00.00
 BEGIN BRIDGE
 L- STA. 313 + 82 +/-



5/12/2022
 p:\a\ecomp\p\m\ben\l\ey.com\AECOM_DS21_NA_2020\Documents\100480-B-4442 I-26 over Reems Creek\900-CAD GIS\910-CAD\70-NC00T_TIP\Roadway\CorridorModeling\B4442_rdy_xpl_L.dgn
 m\raimedi\l\l\l

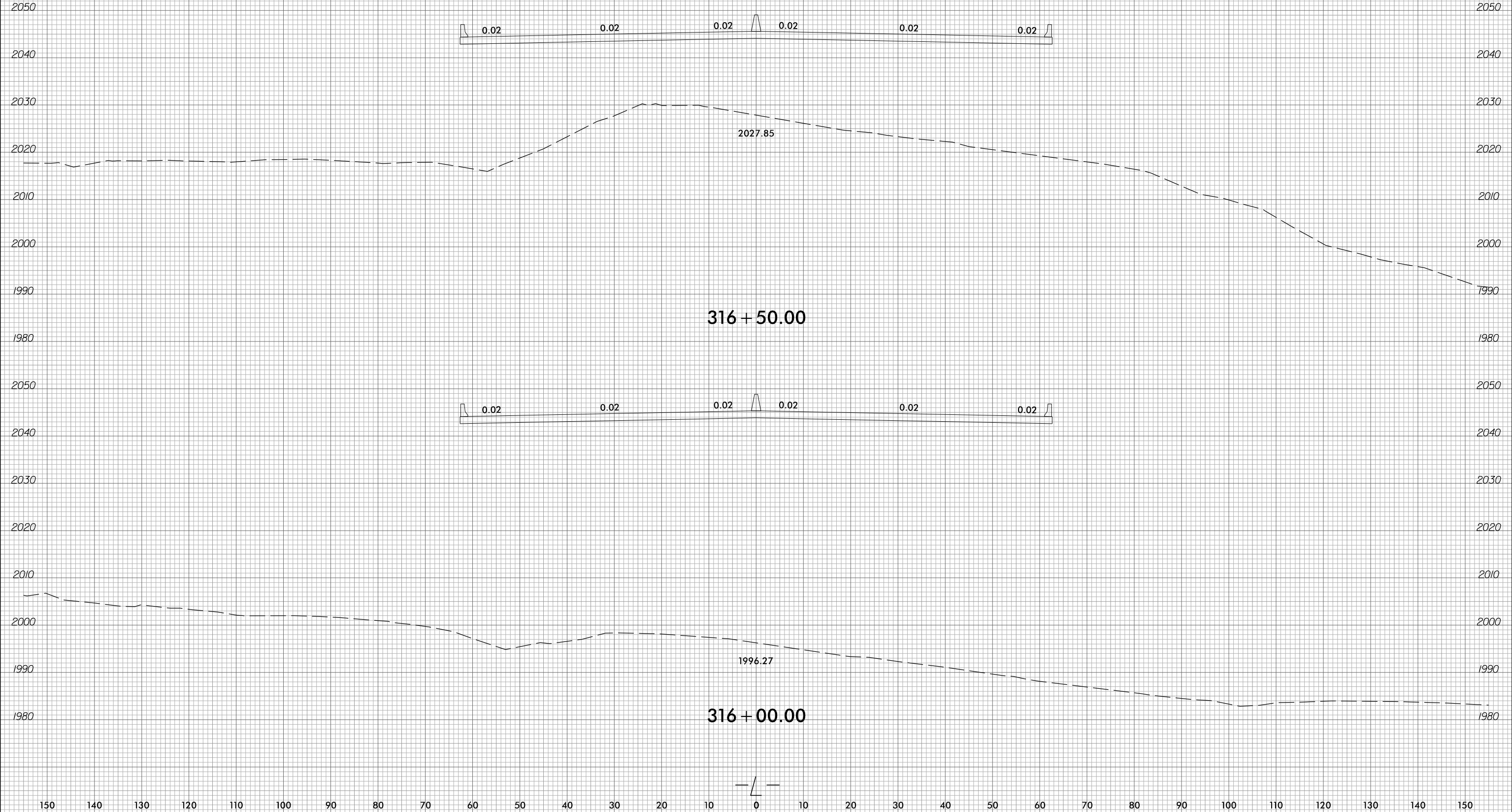


5/12/2022
 p:\a\ecomp\p\m\ben\l\ey.com\AECOM_DS21_NA_2020\Documents\100480-B-4442 I-26 over Reems Creek\900-CAD GIS\910-CAD\70-NC00T_TIP\Roadway\CorridorModeling\B4442_rdy_xpl_L.dgn
 m\ben\l\ey.com



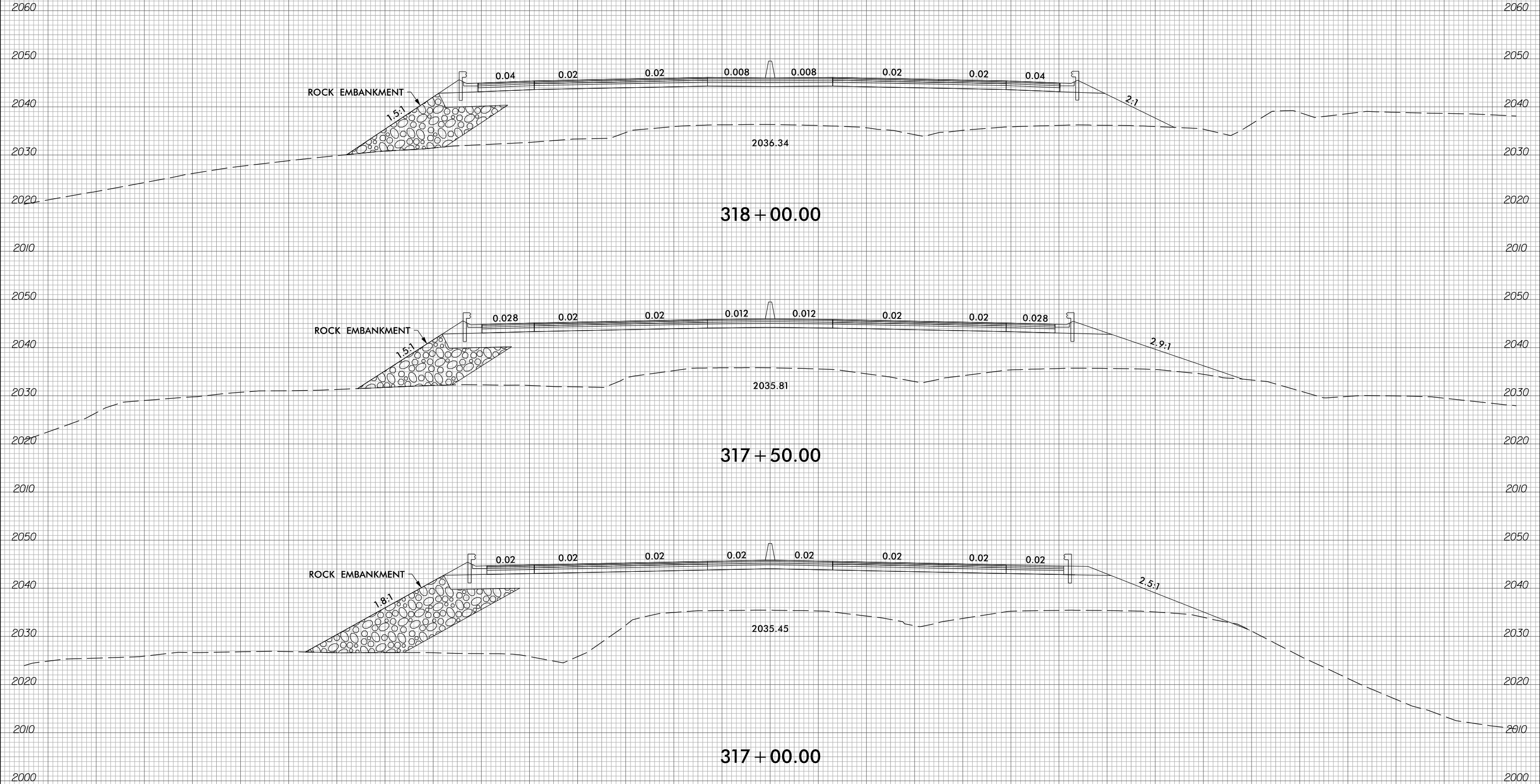
150 140 130 120 110 100 90 80 70 60 50 40 30 20 10 0 10 20 30 40 50 60 70 80 90 100 110 120 130 140 150

END BRIDGE
 -L- STA. 316+70 +/-





150 140 130 120 110 100 90 80 70 60 50 40 30 20 10 0 10 20 30 40 50 60 70 80 90 100 110 120 130 140 150

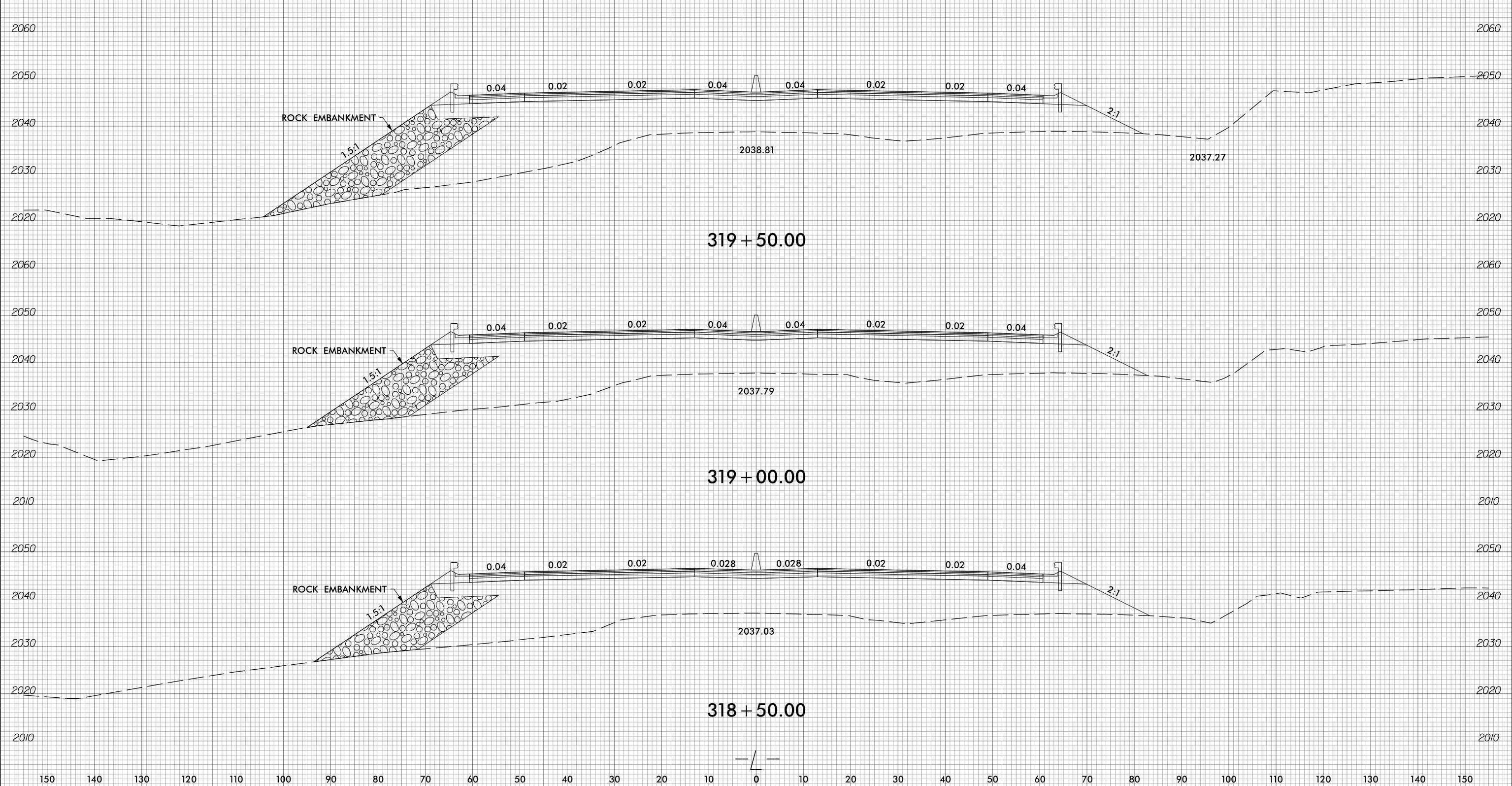


5/12/2022
 p:\a\ecomp\p\m\ben\l\ey.com\AECOM_DS21_NA_2020\Documents\100480-B-4442 I-26 over Reems Creek\900-CAD GIS\910-CAD\70-NC00T_TIP\Roadway\CorridorModeling\B4442_rdy_xpl_L.dgn
 m\ben\l\ey.com

150 140 130 120 110 100 90 80 70 60 50 40 30 20 10 0 10 20 30 40 50 60 70 80 90 100 110 120 130 140 150



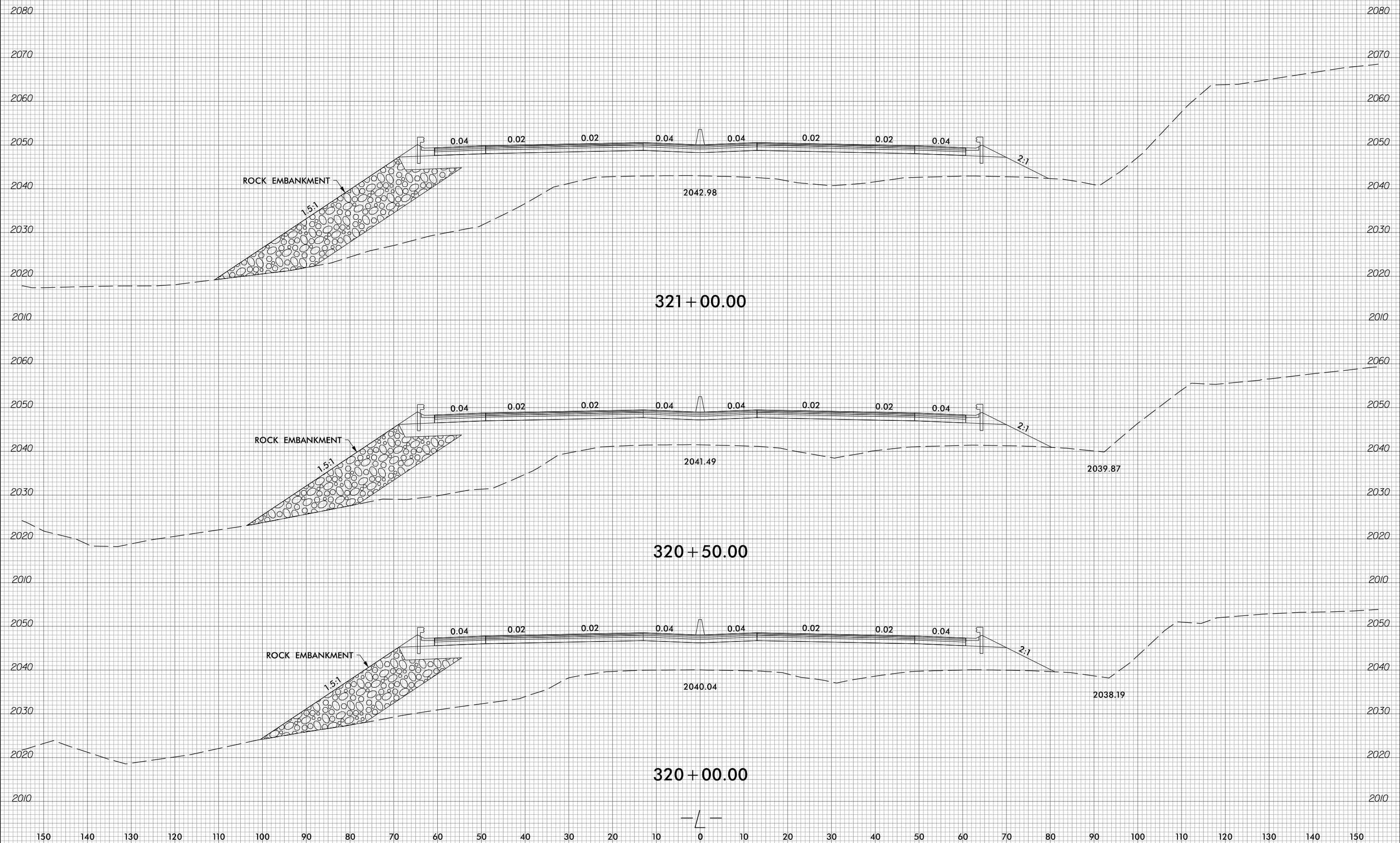
150 140 130 120 110 100 90 80 70 60 50 40 30 20 10 0 10 20 30 40 50 60 70 80 90 100 110 120 130 140 150



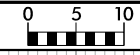


PROJ. REFERENCE NO.	SHEET NO.
B-4442	X-23

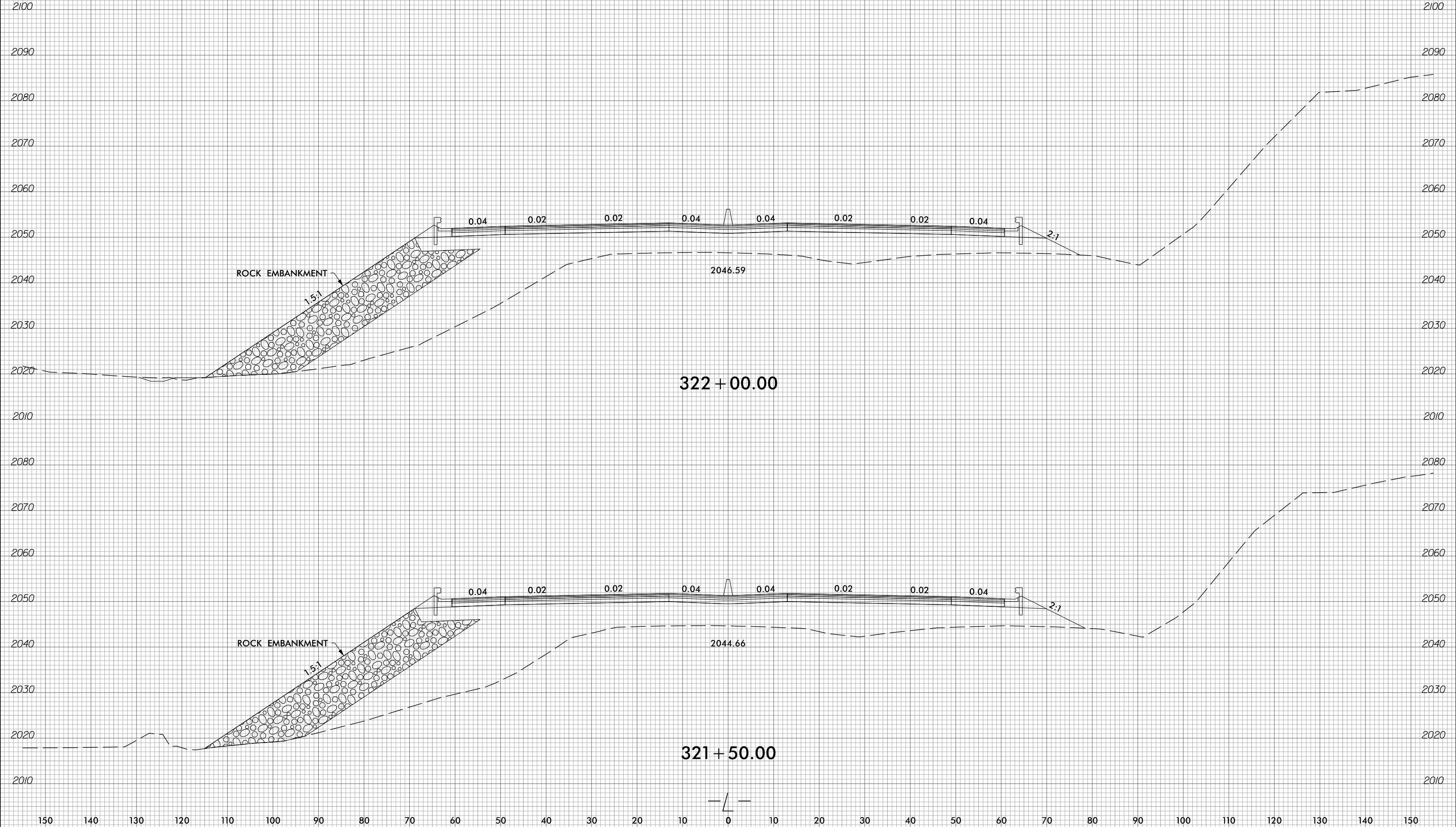
150 140 130 120 110 100 90 80 70 60 50 40 30 20 10 0 10 20 30 40 50 60 70 80 90 100 110 120 130 140 150



5/12/2022
 p:\a\ecomp\p\m\ben\l\j\com\4\ECOM_DS21_NA_2020\Documents\100480-B-4442 I-26 over Reems Creek\900-CAD GIS\910-CAD\70-NCDDT_TIP\Roadway\CorridorModeling\B4442_rdy_xpl_L.dgn



150 140 130 120 110 100 90 80 70 60 50 40 30 20 10 0 10 20 30 40 50 60 70 80 90 100 110 120 130 140 150

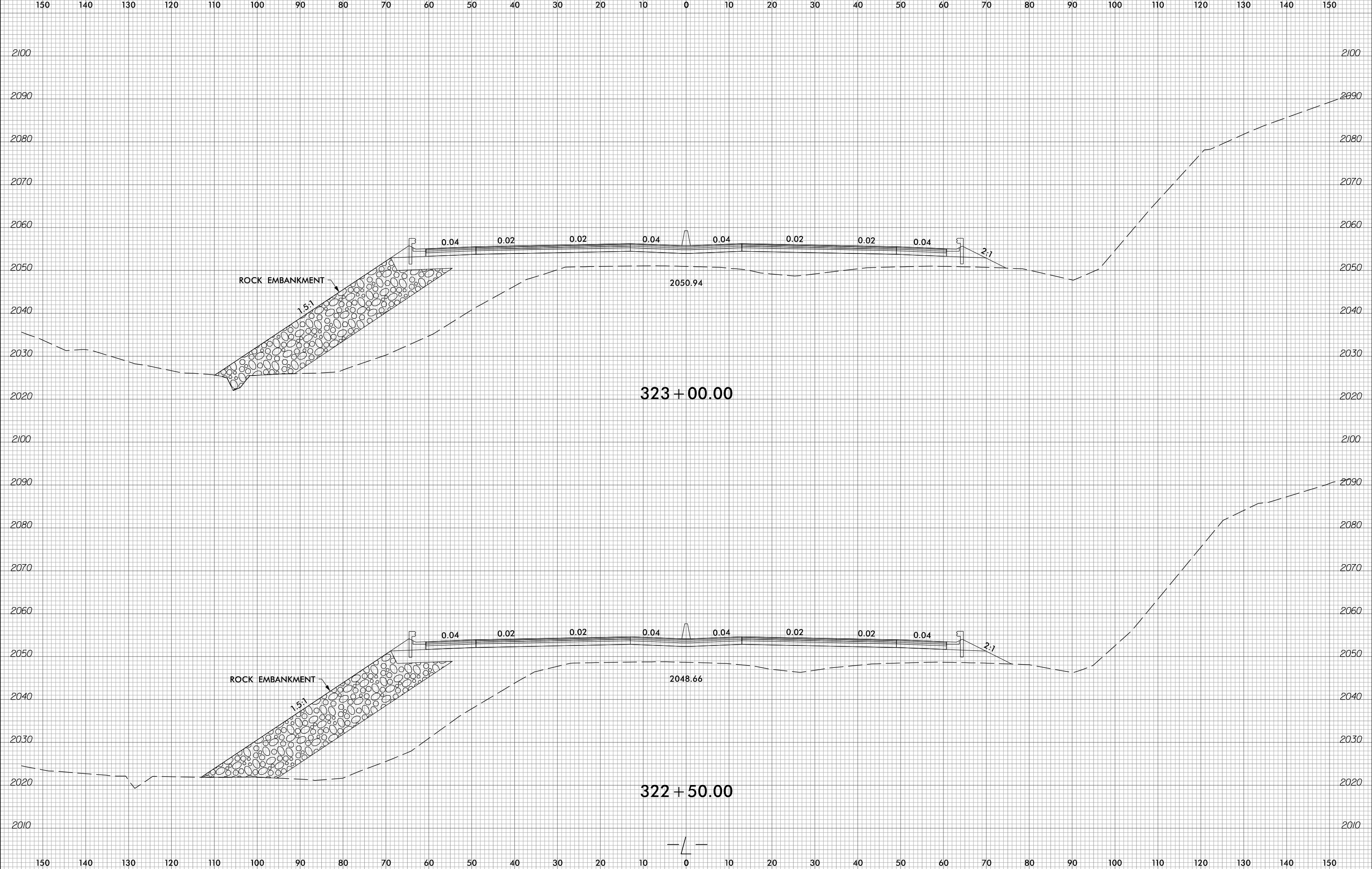


5/12/2022
 p:\a\ecomp\p\m\ben\l\p\com\AECOM_DS21_NA_2020\Documents\100480-B-4442 I-26 over Reems Creek\900-CAD GIS\910-CAD\70-NCDDT_TIP_Roadway_Corridor_Modeling\B4442_rdy_xpl_L.dgn
 m\reamec\l\l\l

6/23/16



PROJ. REFERENCE NO.	SHEET NO.
B-4442	X-25

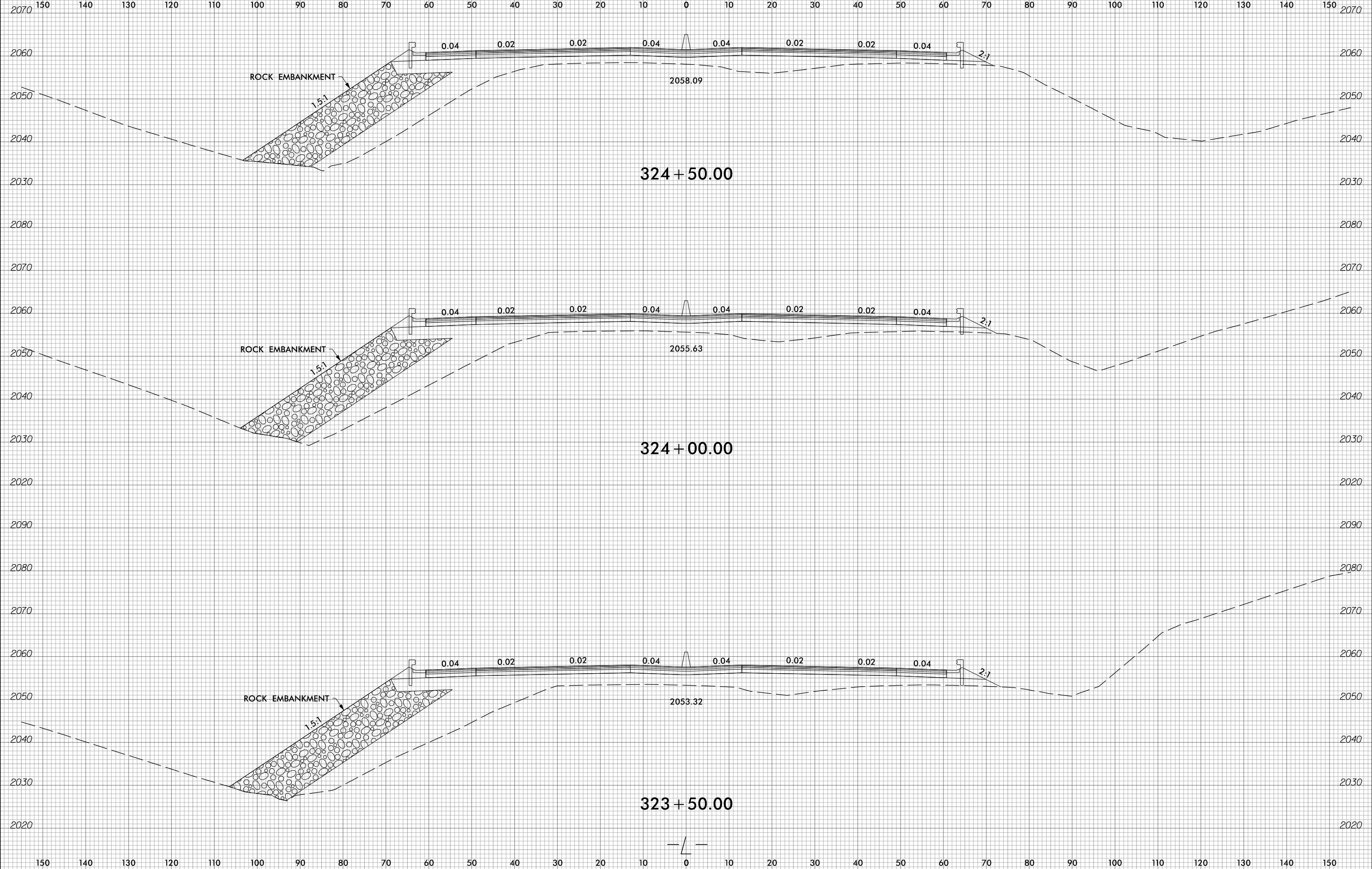


5/12/2022
 p:\a\ecomp\p\m\ben\l\p\com\4\ECOM_DS21_NA_2020\Documents\100480-B-4442 I-26 over Reems Creek\900-CAD GIS\910-CAD\70-NCDDT_TIP_Roadway_Corridor_Modeling\B4442_rdy_xpl_L.dgn
 m\ben\l\p\com\4\ECOM_DS21_NA_2020

6/23/16



PROJ. REFERENCE NO. B-4442	SHEET NO. X-26
-------------------------------	-------------------

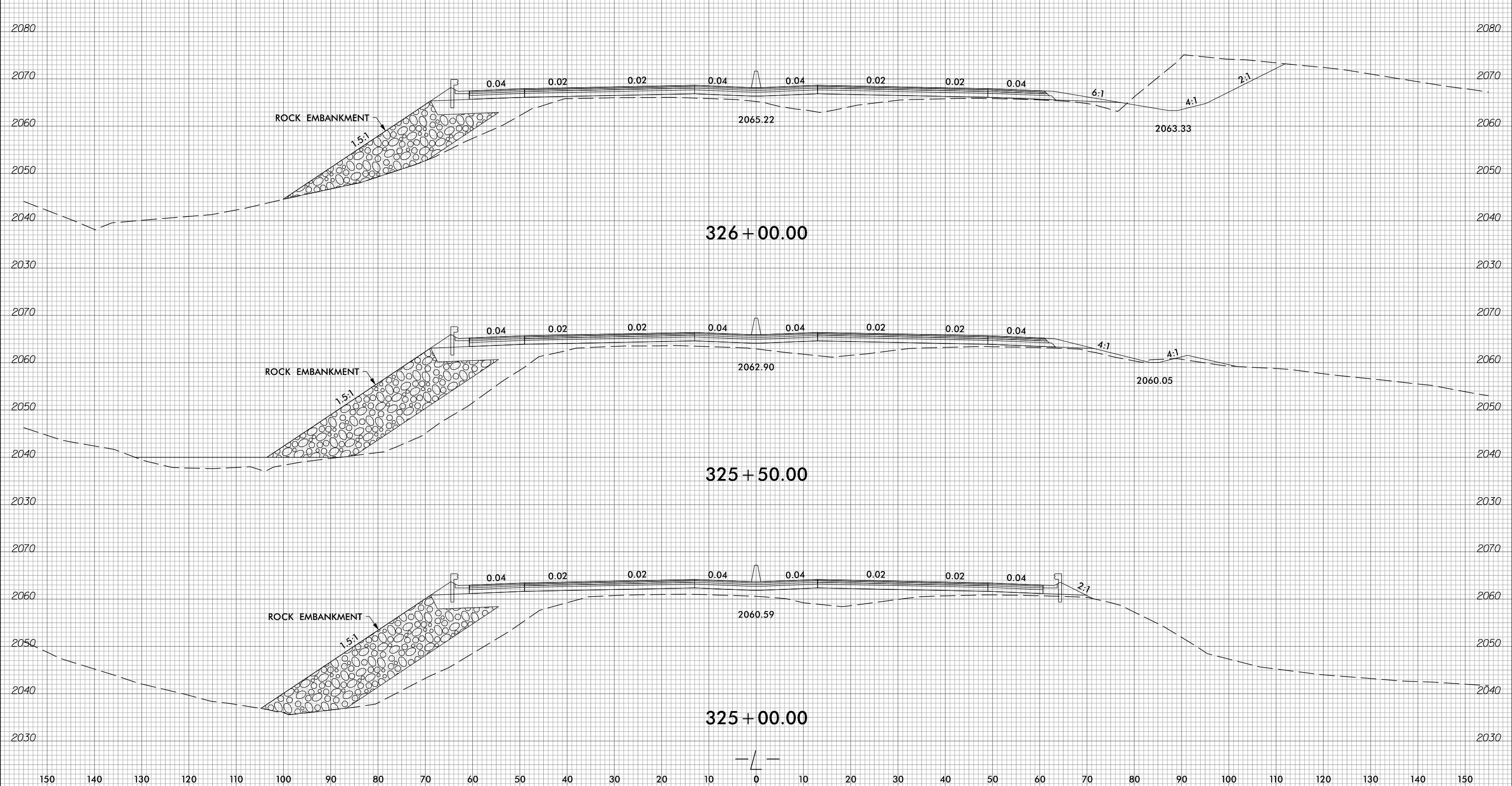


5/12/2022
 p:\a\ecomp\p\w\ben\l\p\com\AECOM_DS21_NA_2020\Documents\100480-B-4442 I-26 over Reems Creek\900-CAD GIS\910_CAD\70_NCDOT_TIP_Roadway\CorridorModeling\B4442_rdy_xpl_L.dgn
 in:\a\ecomp\p\w\ben\l\p\com\AECOM_DS21_NA_2020\Documents\100480-B-4442 I-26 over Reems Creek\900-CAD GIS\910_CAD\70_NCDOT_TIP_Roadway\CorridorModeling\B4442_rdy_xpl_L.dgn



PROJ. REFERENCE NO.	SHEET NO.
B-4442	X-27

150 140 130 120 110 100 90 80 70 60 50 40 30 20 10 0 10 20 30 40 50 60 70 80 90 100 110 120 130 140 150

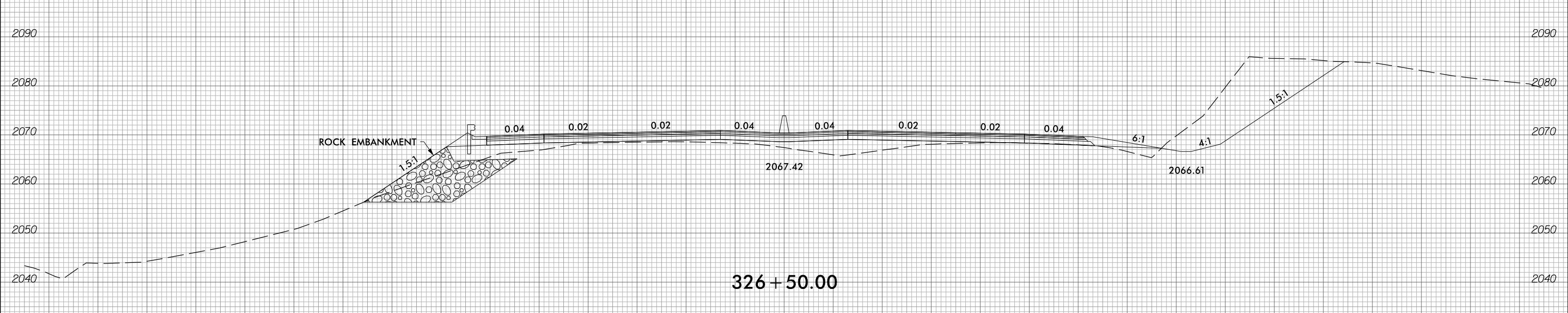
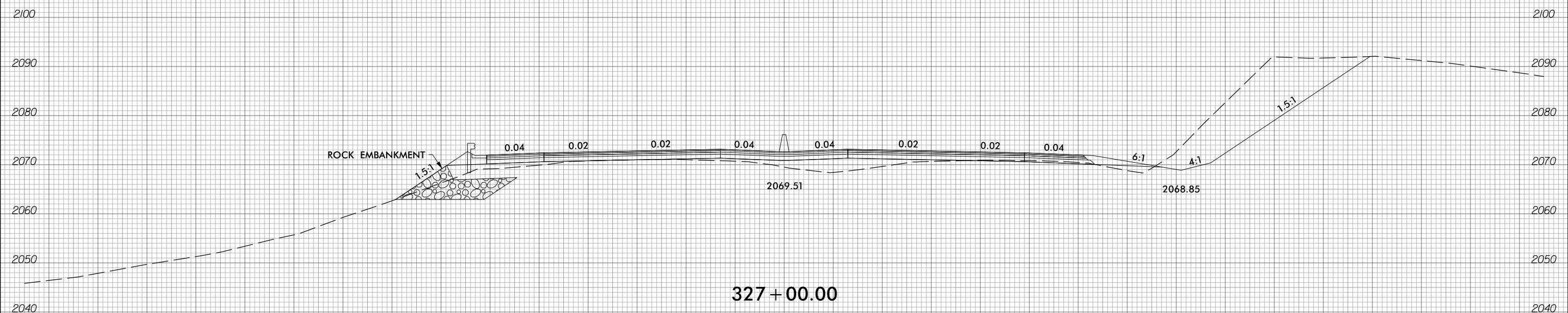
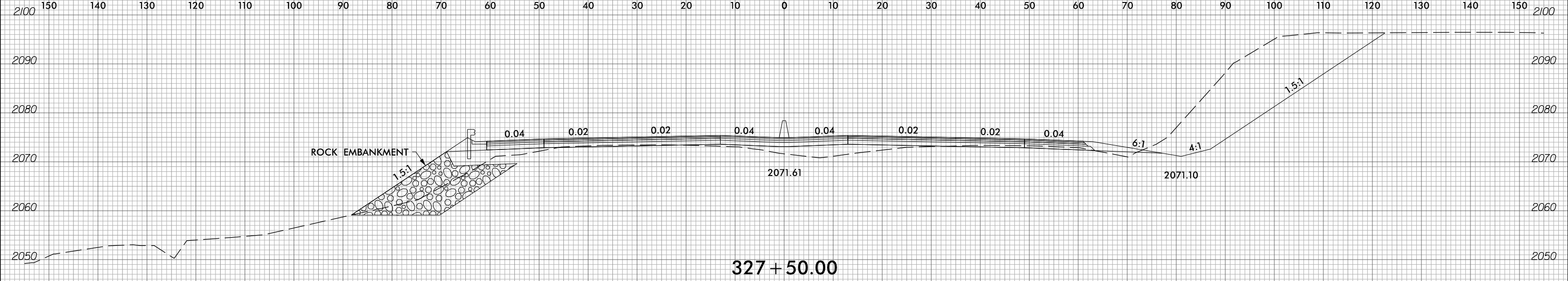


5/12/2022
 p:\a\ecomp\p\m\ben\l\ey.com\AECOM_DS21_NA_2020\Documents\100480-B-4442 I-26 over Reems Creek\900-CAD GIS\910-CAD\70-NC00T_TIP_Roadway\CorridorModeling\B4442_rdy_xpl_L.dgn
 m\ben\l\ey.com

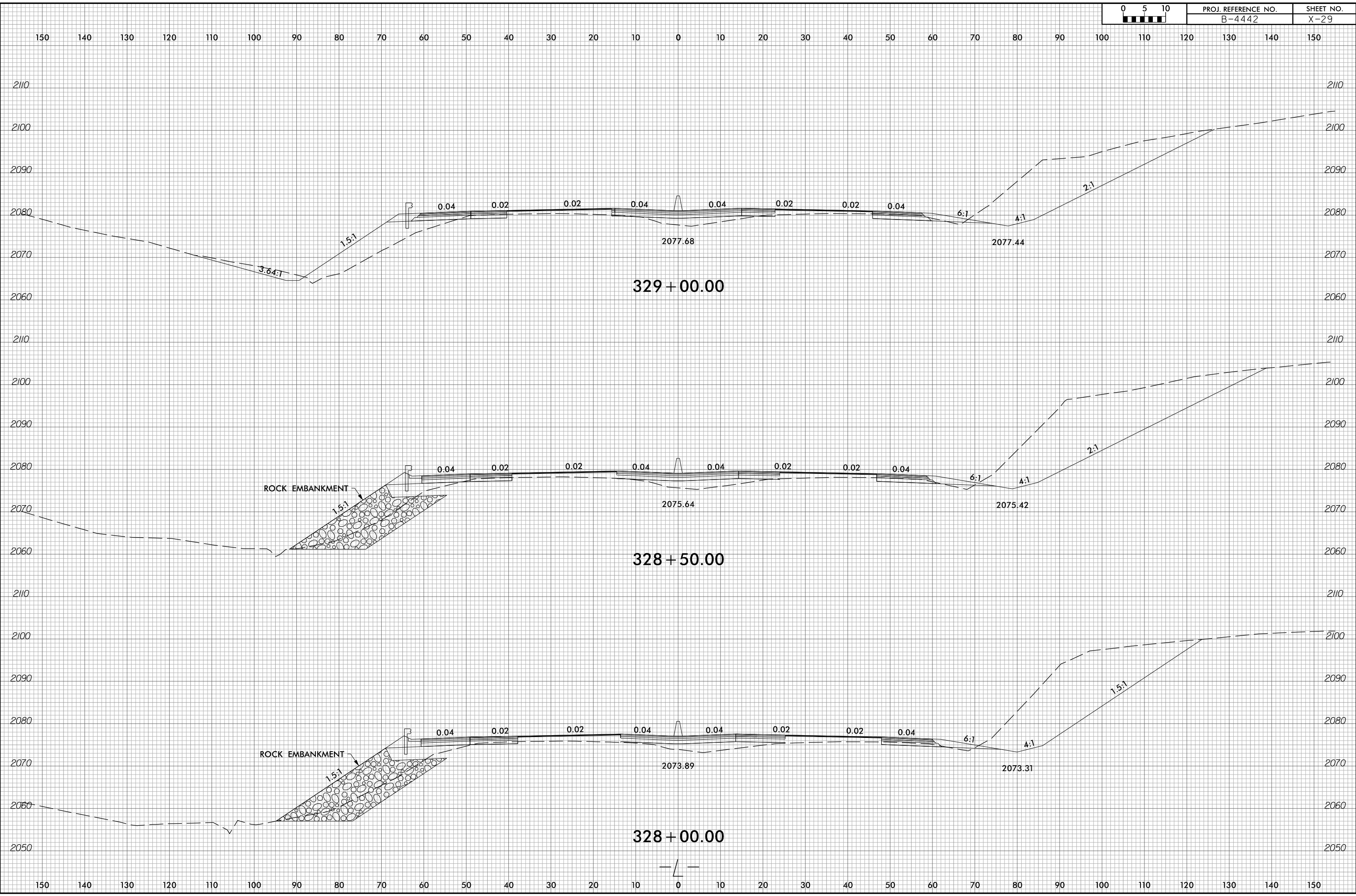
6/23/16



PROJ. REFERENCE NO.	SHEET NO.
B-4442	X-28



5/12/2022
 p:\a\ecomp\p\m\ben\l\ey.com\AECOM_DS21_NA_2020\Documents\1000480-B-4442 I-26 over Reems Creek\900-CAD GIS\910-CAD\70-NC00T_TIP_Roadway\CorridorModeling\B4442_rdy_xpl_L.dgn
 m\ben\l\ey.com



329 + 00.00

328 + 50.00

328 + 00.00

ROCK EMBANKMENT

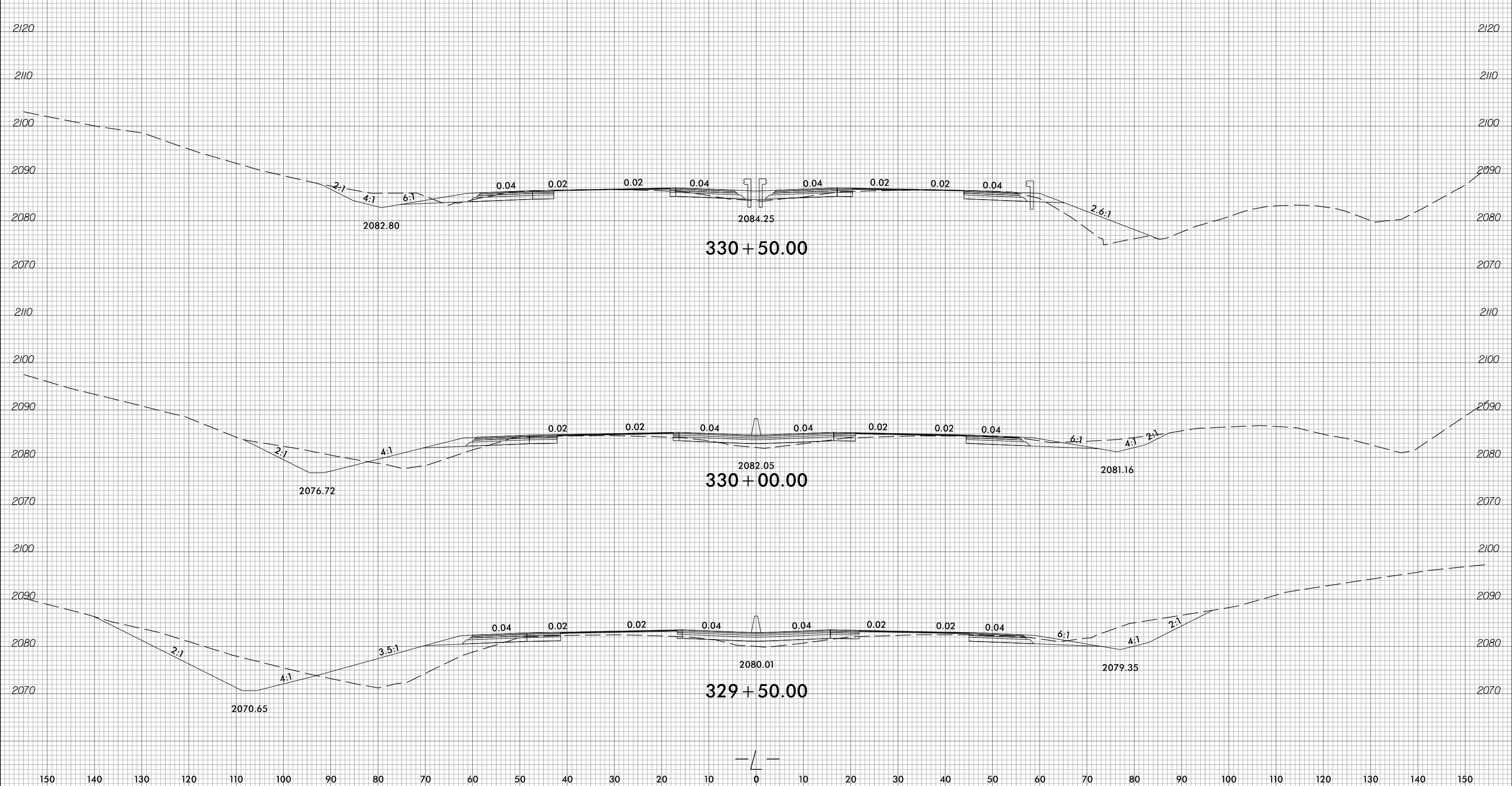
ROCK EMBANKMENT





PROJ. REFERENCE NO.	SHEET NO.
B-4442	X-30

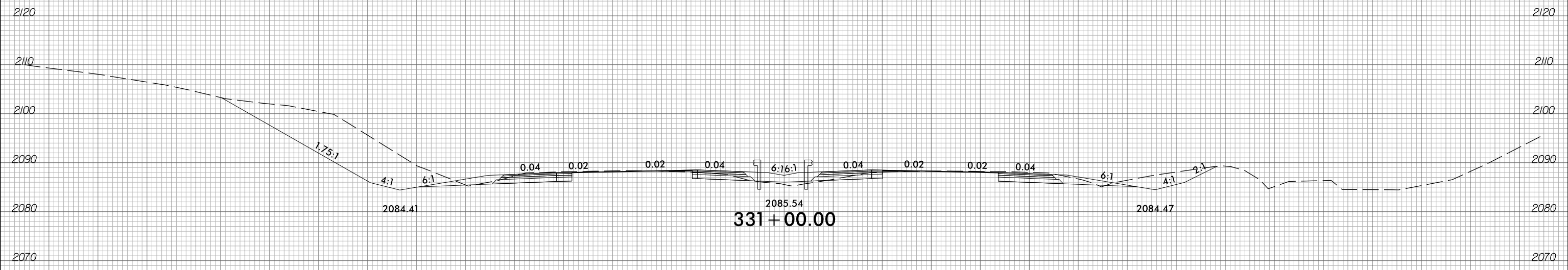
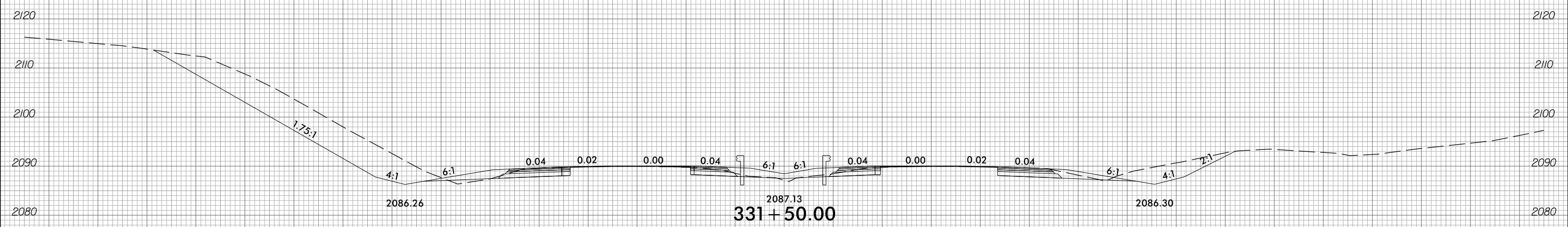
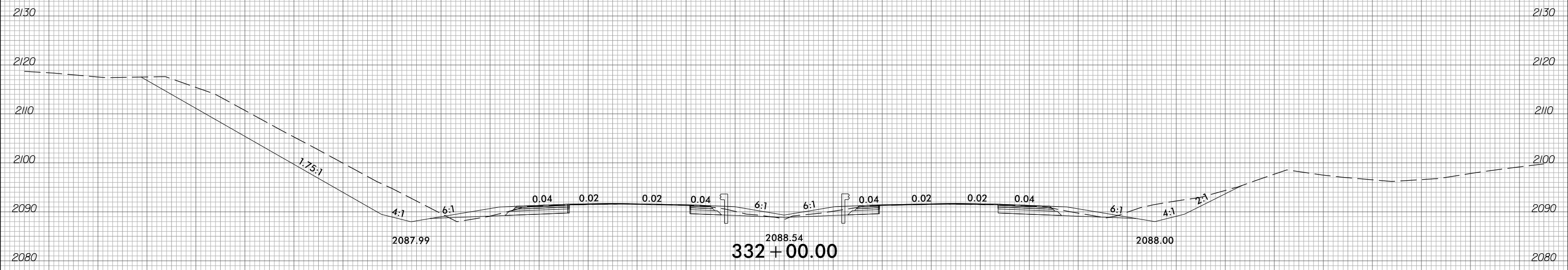
150 140 130 120 110 100 90 80 70 60 50 40 30 20 10 0 10 20 30 40 50 60 70 80 90 100 110 120 130 140 150



5/12/2022
 p:\a\ecomp\p\m\ben\l\ey.com\A\ECOM_DS21_NA_2020\Documents\1100480-B-4442 1-26 over Reems Creek\900-CAD GIS\910-CAD\70-NCDDT_TIP\Roadway\CorridorModeling\B4442_rdy_xpl_L.dgn
 m\ben\l\ey.com

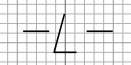
150 140 130 120 110 100 90 80 70 60 50 40 30 20 10 0 10 20 30 40 50 60 70 80 90 100 110 120 130 140 150

150 140 130 120 110 100 90 80 70 60 50 40 30 20 10 0 10 20 30 40 50 60 70 80 90 100 110 120 130 140 150



150 140 130 120 110 100 90 80 70 60 50 40 30 20 10 0 10 20 30 40 50 60 70 80 90 100 110 120 130 140 150

5/12/2022
p:\a\ecomp\p\m\ben\l\j\com\AECOM_DS21_NA_2020\Documents\100480-B-4442 I-26 over Reems Creek\900-CAD GIS\910-CAD\70-NCDDT_TIP\Roadway\CorridorModeling\B4442_rdy_xpl_L.dgn





PROJ. REFERENCE NO.
B-4442

SHEET NO.
X-32

150 140 130 120 110 100 90 80 70 60 50 40 30 20 10 0 10 20 30 40 50 60 70 80 90 100 110 120 130 140 150

5/12/2022
p:\aecom\p\p\ben\l\p\com\AECOM_DS21_NA_2020\Documents\100480-B-4442 I-26 over Reems Creek\900-CAD GIS\910-CAD\70-NCDDT_TIP_Roadway\CorridorModeling\B4442_rdy_xpl_L.dgn

