

09/06/99

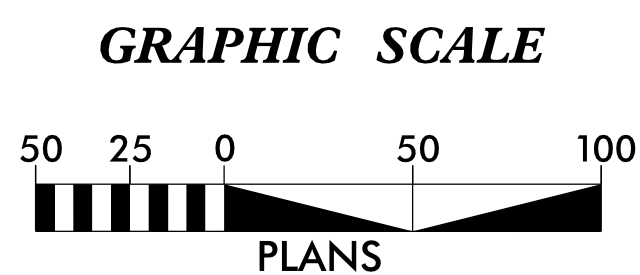
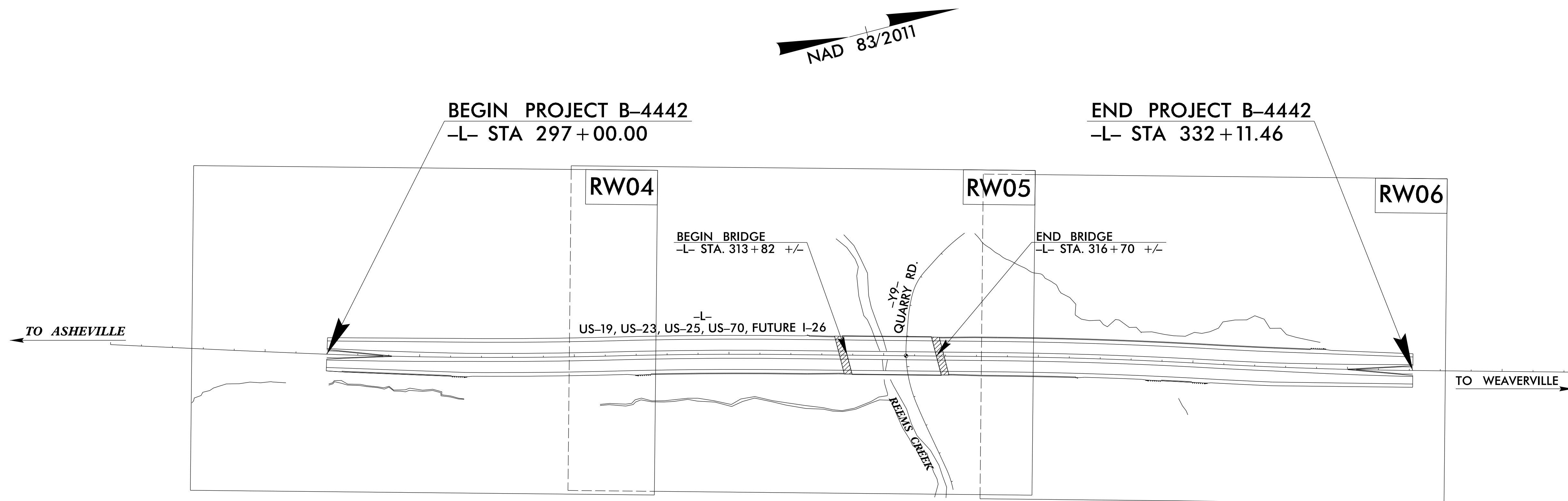
TIP PROJECT: B-4442

STATE	STATE PROJECT REFERENCE NO.	SHEET NO.	TOTAL SHEETS
N.C.	B-4442	RW01	12

STATE OF NORTH CAROLINA
DIVISION OF HIGHWAYS

SURVEY CONTROL, EXISTING CENTERLINES,
RIGHT OF WAY, EASEMENTS AND PROPERTY TIES

BUNCOMBE COUNTY



DATUM DESCRIPTION

THE LOCALIZED COORDINATE SYSTEM DEVELOPED FOR THIS PROJECT IS BASED ON THE STATE PLANE COORDINATES ESTABLISHED BY NCDOT FOR MONUMENT "A0010A-10" WITH NAD 83/NA 2011 STATE PLANE GRID COORDINATES OF NORTHING: 730,591.693(ft) EASTING: 939,290.932(ft) ELEVATION: 2,124.73(ft) THE AVERAGE COMBINED GRID FACTOR USED ON THIS PROJECT (GROUND TO GRID) IS: 0.99980708 THE N.C. LAMBERT GRID BEARING AND LOCALIZED HORIZONTAL GROUND DISTANCE FROM "A0010A-10" TO -L- STATION 297+00.00 IS S 17-27'57.0" W 7,813.15(ft) ALL LINEAR DIMENSIONS ARE LOCALIZED HORIZONTAL DISTANCES VERTICAL DATUM USED IS NAVD 88

Prepared in the Office of:



V&M
Vaughn & Melton
1318-F Patton Avenue
Asheville, NC 28806
Firm License # F-1088

2018 STANDARD SPECIFICATIONS

RIGHT OF WAY DATE:
JANUARY 25, 2022

LETTING DATE:
SEPTEMBER 20, 2022

PROFESSIONAL LAND SURVEYOR



DocuSigned by:
F1570CB85C7248A...

5/9/2022
Date:

\$\$\$\$\$ SYSTEM \$\$\$\$\$\$
\$\$\$\$\$ DDN \$\$\$\$\$\$
\$\$\$\$\$ USERNAME \$\$\$\$\$\$