

09\_025/219

STATE	STATE PROJECT REFERENCE NO.	SHEET NO.	TOTAL SHEETS
N.C.	HI-0007	1	
STATE PROJ. NO.	F.A. PROJ. NO.	DESCRIPTION	
49983.1.1	0264075	PE	
49983.3.1	0264075	CONST.	

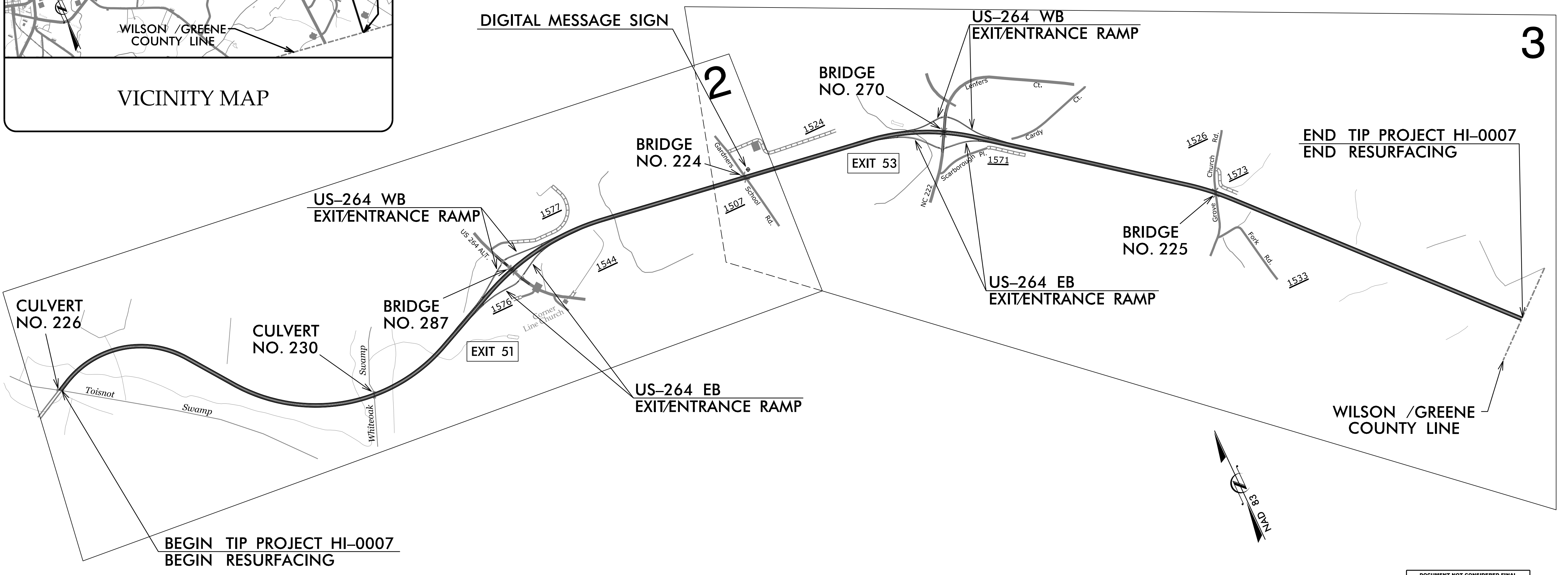
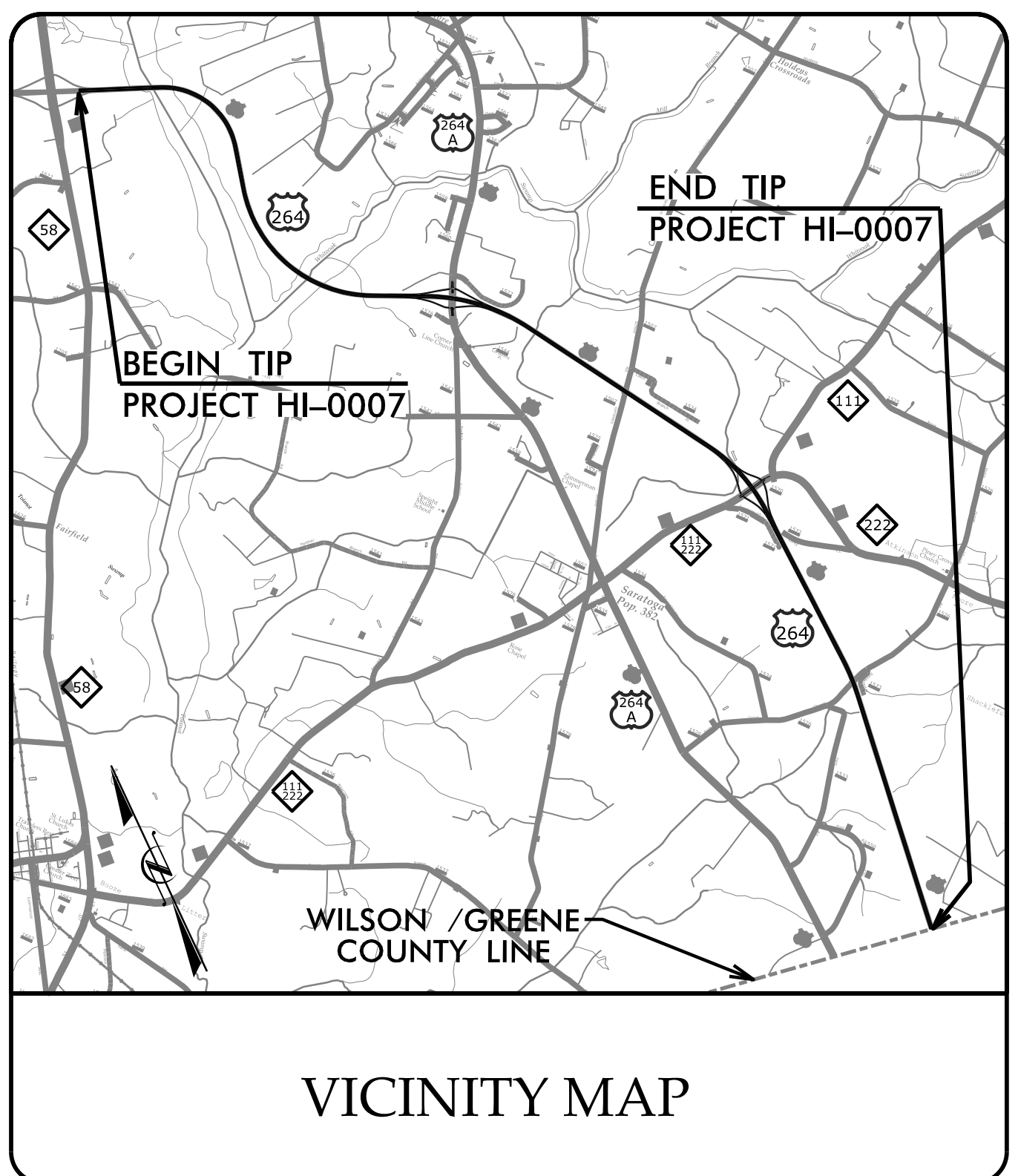
STATE OF NORTH CAROLINA  
 DIVISION OF HIGHWAYS  
**WILSON COUNTY**

**LOCATION: HI-0007 - US-264 FROM TOISNOT SWAMP TO THE GREENE COUNTY LINE**

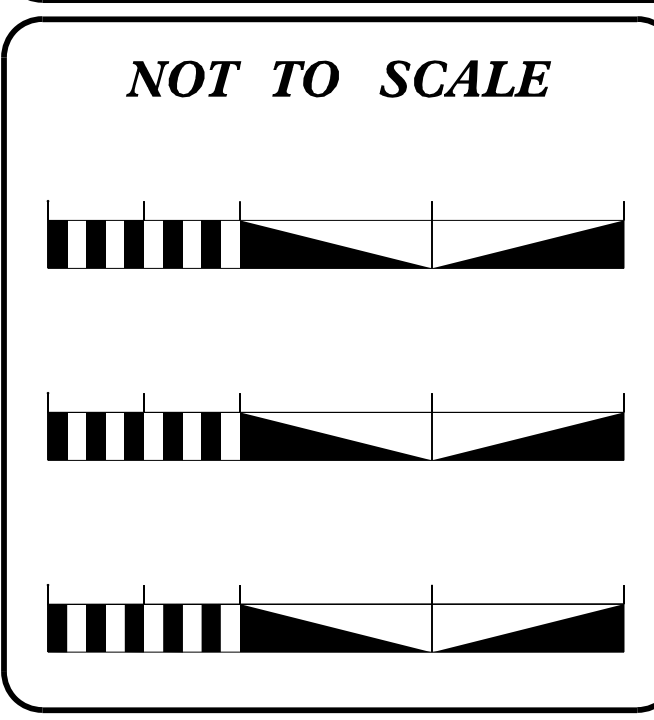
**TYPE OF WORK: PAVEMENT, STRUCTURE PRESERVATION, AND DIGITAL MESSAGE SIGN REHABILITATION**

**TIP PROJECT: HI-0007**

**CONTRACT: C204734**



DOCUMENT NOT CONSIDERED FINAL UNLESS ALL SIGNATURES COMPLETED



**DESIGN DATA**

FUNC CLASS =  
 FREEWAY

**PROJECT LENGTH**

LENGTH ROADWAY TIP PROJECT HI-0007	=	8.250 MILES
LENGTH STRUCTURE TIP PROJECT HI-0007	=	0.160 MILES
TOTAL LENGTH TIP PROJECT HI-0007	=	8.410 MILES

Prepared In the Office of:  
**DIVISION OF HIGHWAYS**  
 1000 Birch Ridge Dr., Raleigh NC, 27610

2018 STANDARD SPECIFICATIONS

**RIGHT OF WAY DATE:**  
 N/A

**LETTING DATE:**  
 AUGUST 16, 2022


**R.K. MURPHY, JR., PE**  
 PROJECT ENGINEER

**SCOTT L. KENNEDY**  
 PROJECT DESIGN ENGINEER

**ROADWAY DESIGN ENGINEER**  
 7/14/2022

SEAL 018981

SIGNATURE: *R.K. Murphy, Jr.*



7/14/2022  
 U:\Proj\HI-0007\_Rdy\_TSH\_01.dgn  
 USER:skennedy