

**This electronic collection of documents is provided  
for the convenience of the user  
and is Not a Certified Document –**

**The documents contained herein were originally issued  
and sealed by the individuals whose names and license  
numbers appear on each page, on the dates appearing  
with their signature on that page.**

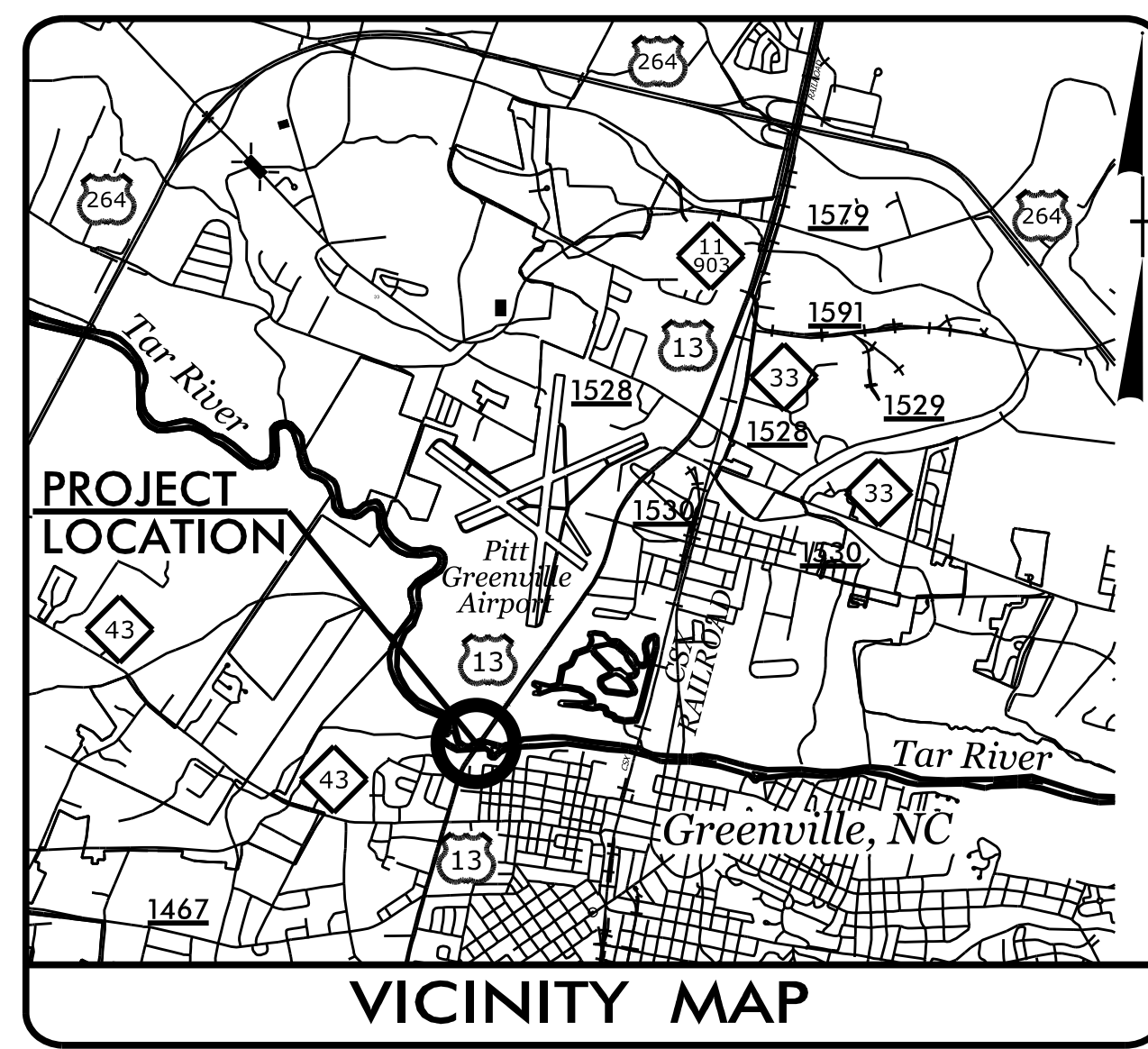
**This file or an individual page  
shall not be considered a certified document.**

09/08/99

TIP PROJECT: B-4786

CONTRACT: C204376

\$\$\$\$\$ SYSTEM \$\$\$\$\$\$  
\$\$\$\$\$ DGN \$\$\$\$\$\$  
\$\$\$\$\$ USER NAME \$\$\$\$\$\$



STATE OF NORTH CAROLINA  
DIVISION OF HIGHWAYS

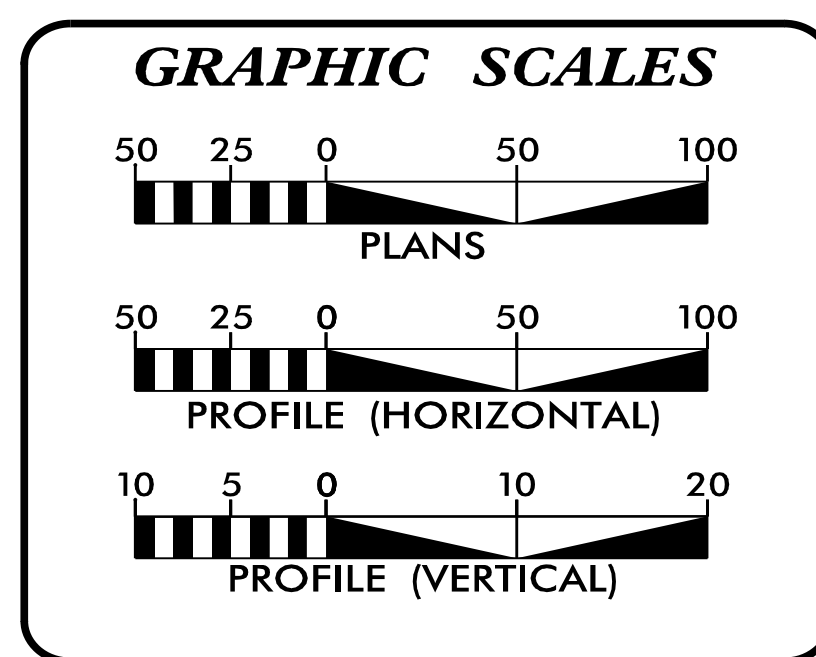
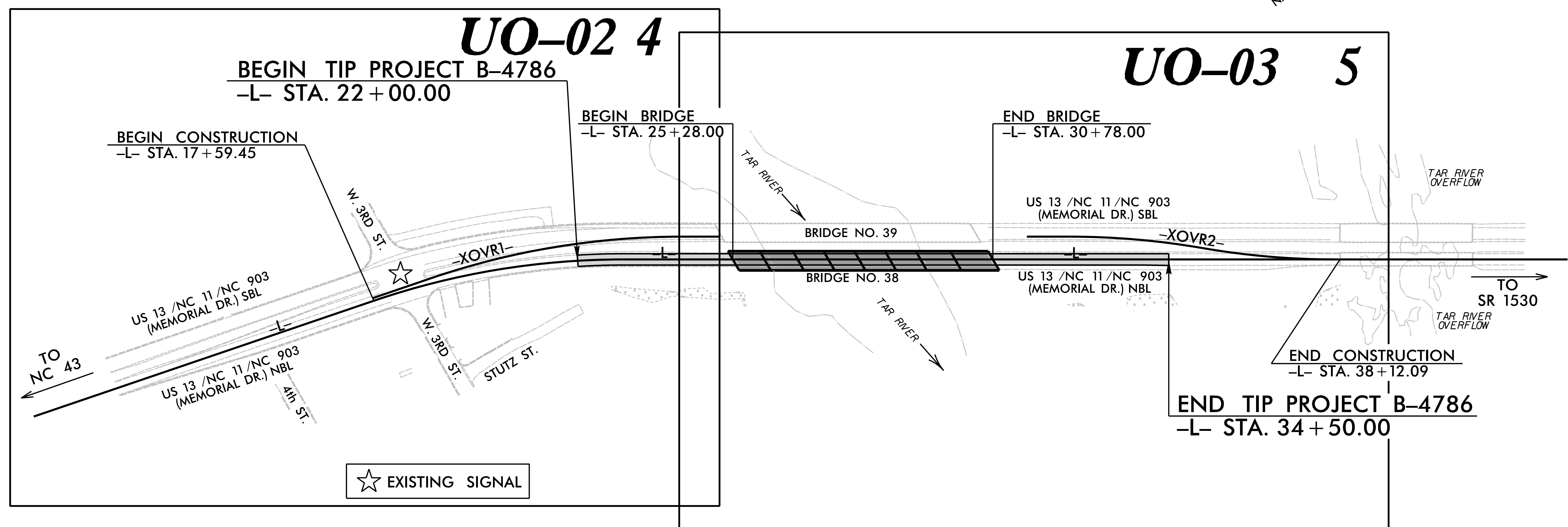

**UTILITIES BY OTHERS PLANS  
PITT COUNTY**

**LOCATION: REPLACE BRIDGE NO. 38 OVER THE TAR RIVER  
ON US 13 IN GREENVILLE**

**TYPE OF WORK: GAS (DISTRIBUTION) AND COMMUNICATIONS**

|            |           |
|------------|-----------|
| T.I.P. NO. | SHEET NO. |
| B-4786     | UO-1      |

NOTE:  
ALL UTILITY WORK SHOWN ON THIS SHEET WILL BE DONE BY OTHERS. NO PAYMENT WILL BE MADE TO THE CONTRACTOR FOR UTILITY WORK SHOWN ON THIS SHEET.



**INDEX OF SHEETS**

| SHEET NO.:       | DESCRIPTION:    |
|------------------|-----------------|
| UO-1             | TITLE SHEET     |
| UO-02 THRU UO-03 | UBO PLAN SHEETS |

**UTILITY OWNERS WITH CONFLICTS**

(A) COMMUNICATIONS - GUC  
(B) COMMUNICATIONS - GENTURYLINK  
(C) GAS - GUC

PREPARED IN THE OFFICE OF:

**SAI** 2641 Sumner Boulevard  
Suite 116  
Raleigh, NC 27616  
(919) 878-7466

Webb White UTILITY PROJECT MANAGER  
Freddie Bunn PROJECT UTILITY COORDINATOR

**DIVISION OF HIGHWAYS  
UTILITIES UNIT**  
1555 MAIL SERVICES CENTER  
RALEIGH, NC 27699-1555  
PHONE (919) 707-6690  
FAX (919) 250-4151

Bo Hemphill, PE UTILITIES REGIONAL ENGINEER  
Greg Sealy UTILITIES ENGINEER  
Tanga Sampson UTILITIES AREA COORDINATOR  
Larry James UTILITIES COORDINATOR





### UTILITIES BY OTHERS

ALL PROPOSED UTILITY WORK SHOWN ON THIS SHEET WILL BE DONE BY OTHERS. NO PAYMENT WILL BE MADE TO THE CONTRACTOR FOR PROPOSED UTILITY WORK SHOWN ON THIS SHEET.

GUC TIE TO EXISTING OFF PROJECT

EXISTING TRANSMISSION, LIVE, ENERGIZED AND TO REMAIN IN PLACE DURING CONSTRUCTION

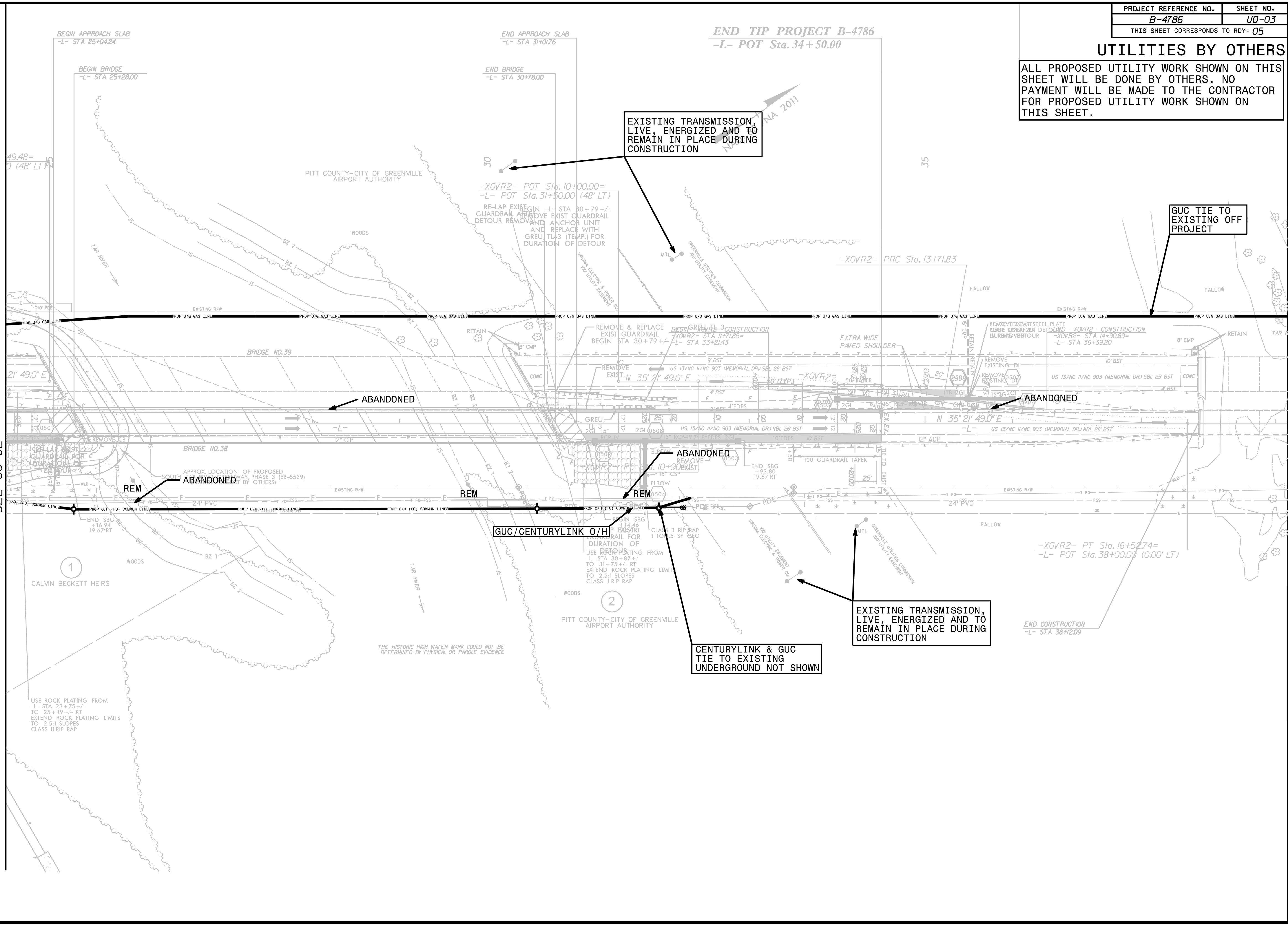
EXISTING TRANSMISSION, LIVE, ENERGIZED AND TO REMAIN IN PLACE DURING CONSTRUCTION

CENTURYLINK & GUC TIE TO EXISTING UNDERGROUND NOT SHOWN

8/17/99

REVISIONS

MATCHLINE -L- STA. 24+50.00  
SEE U0-02



-XOVR2- PT Sta. 16+52.74=  
-L- POT Sta. 38+00.00 (10.00' LT)

END CONSTRUCTION  
-L- STA 38+12.09

GUC/CENTURYLINK O/H

USE ROCK PLATING FROM  
-L- STA 23+75+/-  
TO 25+49+/- RT  
EXTEND ROCK PLATING LIMITS  
TO 2.5:1 SLOPES  
CLASS II RIP RAP

THE HISTORIC HIGH WATER MARK COULD NOT BE  
DETERMINED BY PHYSICAL OR PAROLE EVIDENCE