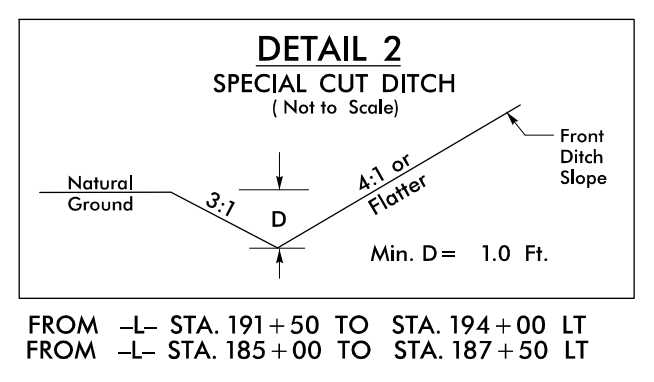
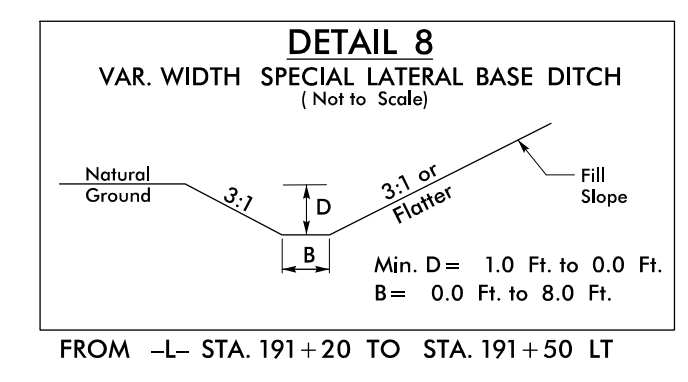


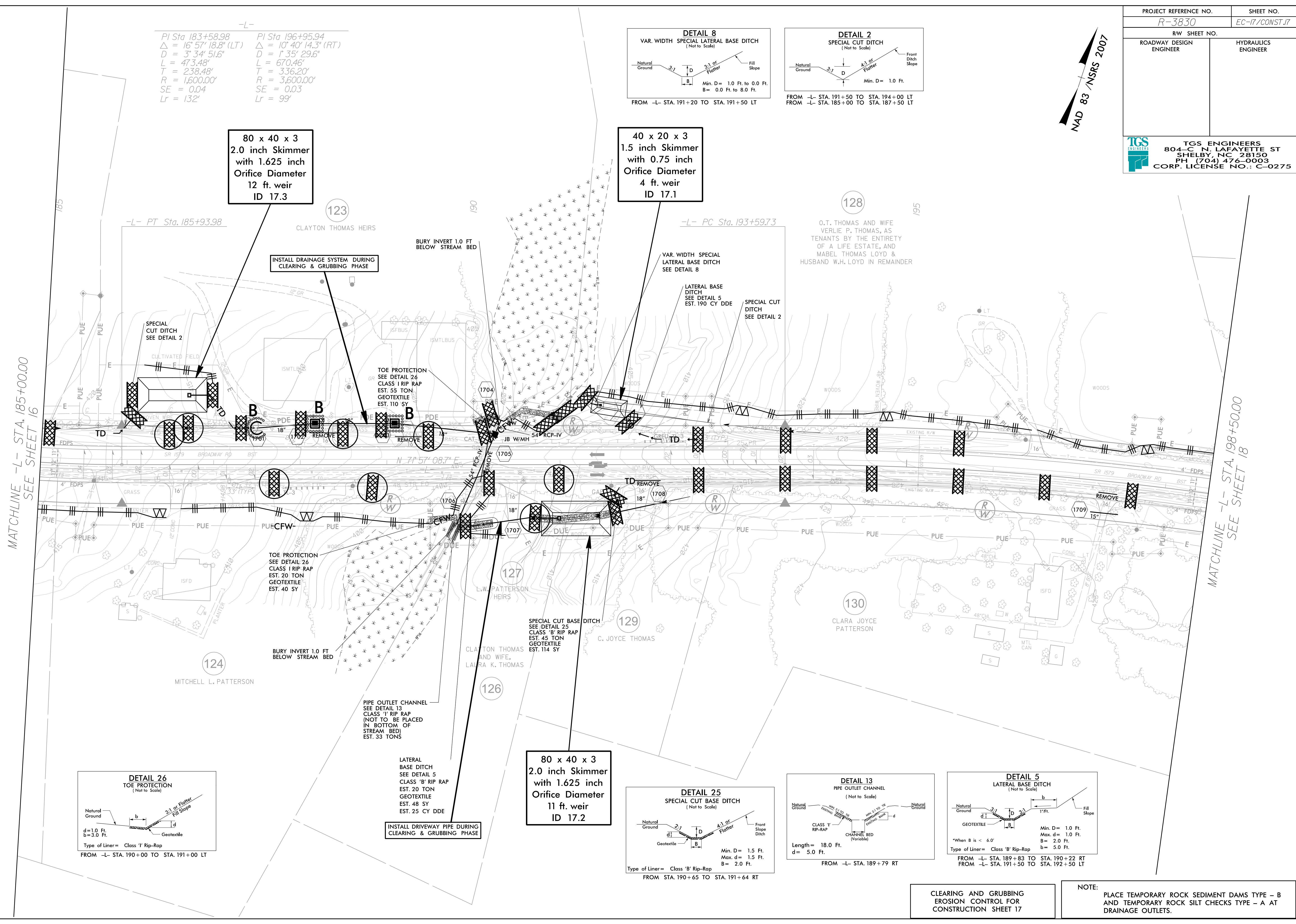
NAD 83 / NSRS 2007

-L-
 PI Sta 183+58.98 PI Sta 196+95.94
 $\Delta = 16^{\circ} 57' 18.8" (LT)$ $\Delta = 10^{\circ} 40' 14.3" (RT)$
 $D = 3^{\circ} 34' 51.6"$ $D = 1^{\circ} 35' 29.6"$
 $L = 473.48'$ $L = 670.46'$
 $T = 238.48'$ $T = 336.20'$
 $R = 1600.00'$ $R = 3600.00'$
 $SE = 0.04$ $SE = 0.03$
 $Lr = 132'$ $Lr = 99'$



MATCHLINE -L- STA. 185+00.00
SEE SHEET 16

MATCHLINE -L- STA. 198+50.00
SEE SHEET 18



CLEARING AND GRUBBING EROSION CONTROL FOR CONSTRUCTION SHEET 17

NOTE: PLACE TEMPORARY ROCK SEDIMENT DAMS TYPE - B AND TEMPORARY ROCK SILT CHECKS TYPE - A AT DRAINAGE OUTLETS.