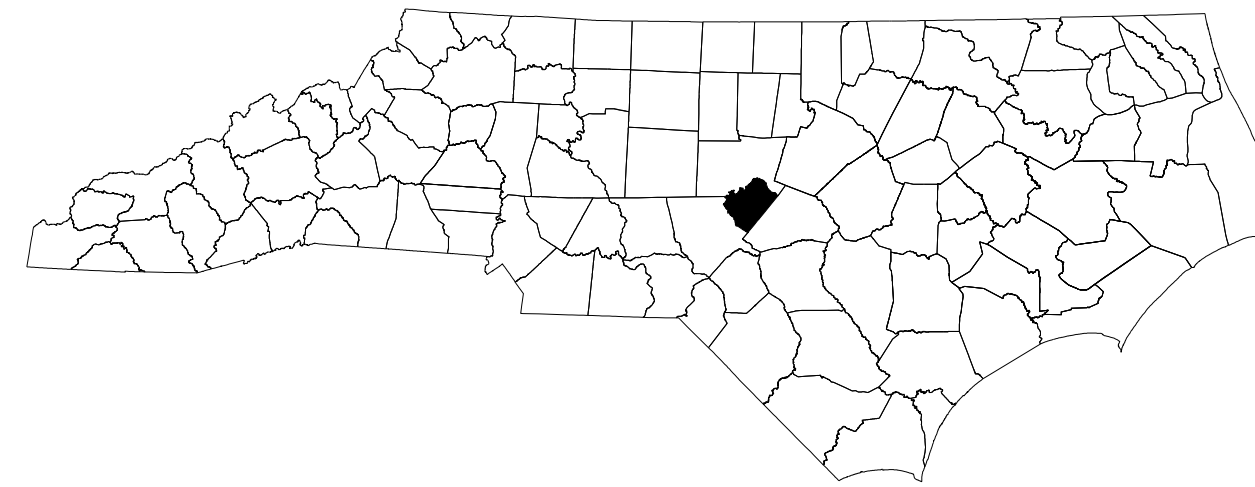


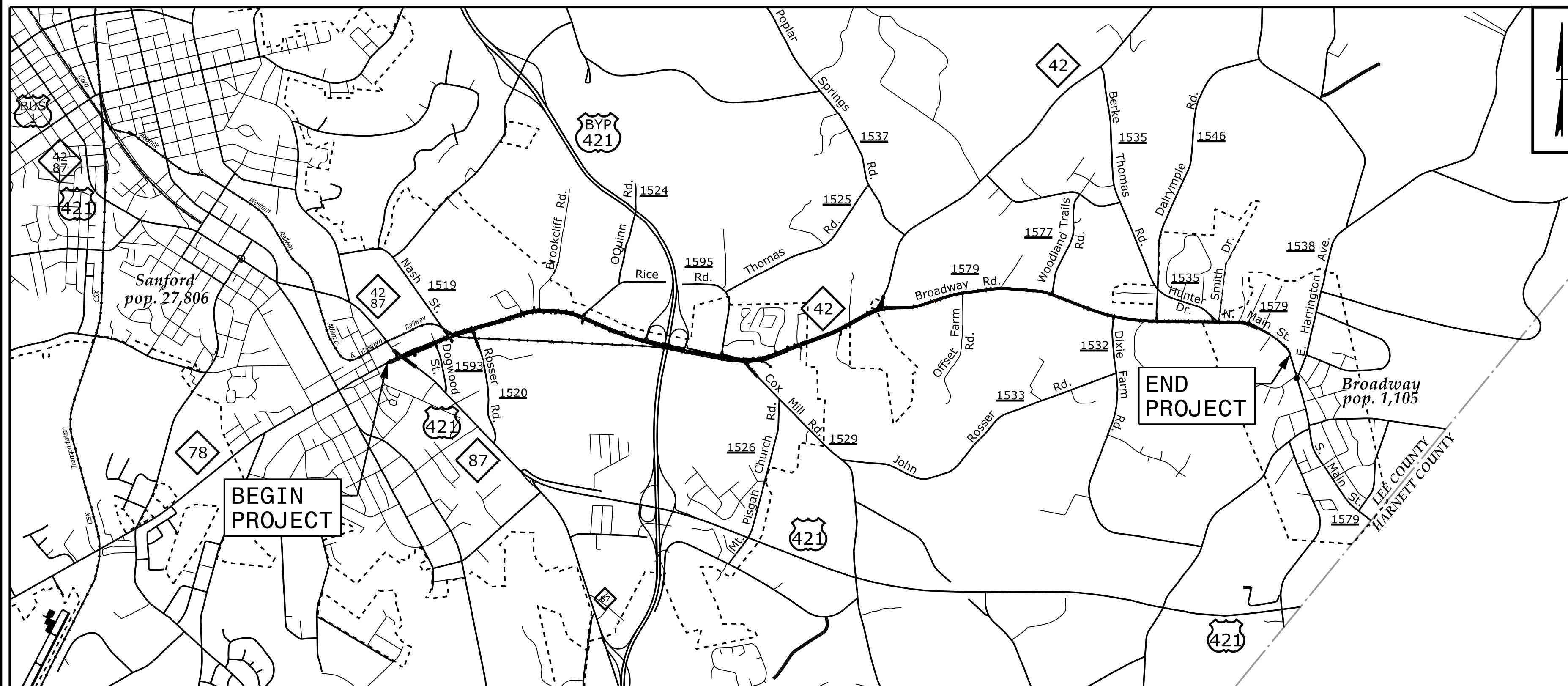
STATE OF NORTH CAROLINA
DIVISION OF HIGHWAYS

TRANSPORTATION MANAGEMENT PLAN


LEE COUNTY



LOCATION: NC 42 FROM US 421 TO SR 1579 (MAIN STREET) IN SANFORD AND ALONG SR 1579 FROM NC 42 TO SR 1538 (E. HARRINGTON AVE) IN BROADWAY



PLOT DRIVER: NCDOT.pdf_color_eng_50.ppt
 USER: CHARNDEN
 FILE: p:\nhdr\users\01\HDR_US_East_01\Documents\3322\10002133\10279033\5.0_CAD_BIM\6.2_WIP\Traffic\TrafficControl\TCP\NR3830_TC_TMP-01.dgn
 PENTABLE: NCDOT_tcp.tbl
 TIME: 11:07:00 AM
 DATE: 5/4/2022



PLANS PREPARED BY:


MIKE RZEPKA, P.E.
TRAFFIC CONTROL PROJECT ENGINEER

ZHUOJIN WANG, P.E.
TRAFFIC CONTROL DESIGN ENGINEER

NCDOT CONTACTS:

KEN THORNWELL, P.E.
PROJECT ENGINEER

JUSTIN BEAVER, P.E.
PROJECT DESIGN ENGINEER




PLAN PREPARED BY:
HDR HDR Engineering, Inc. of the Carolinas
555 Fayetteville St, Suite 900 Raleigh, N.C. 27601
N.C.B.E.L.S. License Number: F-0116

**DOCUMENT NOT CONSIDERED FINAL
UNLESS ALL SIGNATURES COMPLETED**

APPROVED: *Michael T. Rzepka*

DATE: 7/12/2022

SEAL



SHEET NO.	TITLE
TMP-1	TITLE SHEET, VICINITY MAP, AND INDEX OF SHEETS
TMP-1A	LIST OF APPLICABLE ROADWAY STANDARD DRAWINGS, AND LEGEND
TMP-1B AND 1C	TRANSPORTATION OPERATIONS PLAN: (MANAGEMENT STRATEGIES, GENERAL NOTES, AND LOCAL NOTES)
TMP-2	PORTABLE CONCRETE BARRIER AT TEMPORARY SHORING LOCATIONS
TMP-2A	TEMPORARY SHORING DATA
TMP-2B	DETOUR ROUTE FOR COX MILL RD. CLOSURE
TMP-2C	DETOUR ROUTE FOR BROADWAY RD. CLOSURE
TMP-2D	SPECIAL SIGN DESIGN(S)
TMP-3	TEMPORARY TRAFFIC CONTROL PHASING
TMP-4.01 THRU 4.24	TEMPORARY TRAFFIC CONTROL PHASE 1 STEP 1 DETAILS
TMP-4.25 THRU 4.27	TEMPORARY TRAFFIC CONTROL PHASE 1 STEP 1A DETAILS
TMP-5.01 THRU 5.02	TEMPORARY TRAFFIC CONTROL PHASE 1 STEP 2 DETAILS
TMP-6.01 THRU 6.14	TEMPORARY TRAFFIC CONTROL PHASE 2 DETAILS
TMP-7.01 THRU 7.22	TEMPORARY TRAFFIC CONTROL PHASE 3 DETAILS