DocuSign Envelope ID: D168B188-4574-4348-BD6F-0BBC4E240FBA

8/17/99

INTERSECTION DETAILS

NOTE:
LOCATIONS OF WHEELCHAIR RAMP SYMBOLS (⊗) ARE APPROXMATE.
REFER TO THE PAVEMENT MARKING PLANS FOR EXACT LOCATIONS.

PROJECT REFERENCE NO.	SHEET NO.
R-3830	2B-3
R/W SHEET NO.	

ROADWAY DESIGN ENGINEER
NORTH CAROLINA PROFESSIONAL ENGINEER SEAL 027418
MARCUS LOVERN
6/30/2022 | 3:01 PM EDT

DOCUMENT NOT CONSIDERED FINAL UNLESS ALL SIGNATURES COMPLETED

TGS ENGINEERS
706 HILLSBOROUGH ST. SUITE 200
RALEIGH, NC 27603
PH (919) 773-8887
CORP. LICENSE NO.: C-0275

SCALE 0 50 100

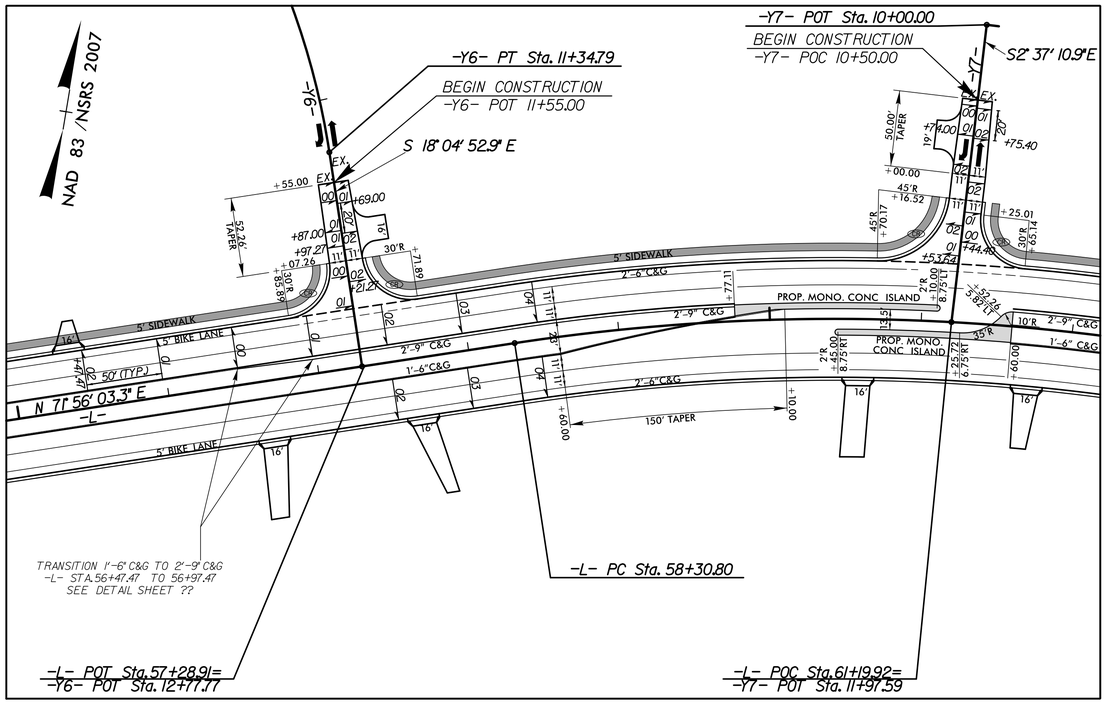

NC 42 (-L-)/
ORIOLE CIR. (-Y6-) INTERSECTION DETAIL

SEE SHEET 07 FOR PLAN VIEW

NC 42 (-L-)/
WHIPPOORWILL LN. (-Y7-) INTERSECTION DETAIL

SEE SHEET 07 FOR PLAN VIEW

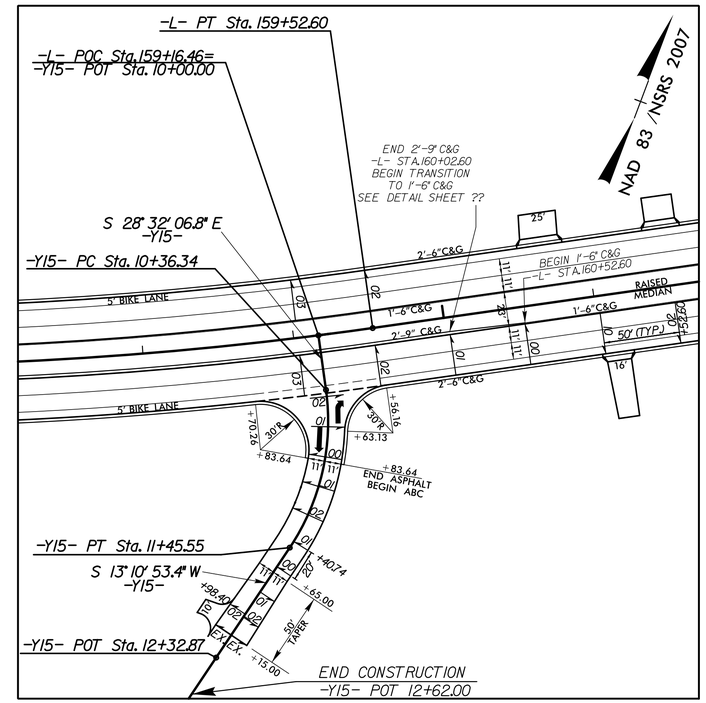

NC 42 (-L-)/
CHAR-LIN DR. (-Y15-) INTERSECTION DETAIL

SEE SHEET 14 FOR PLAN VIEW

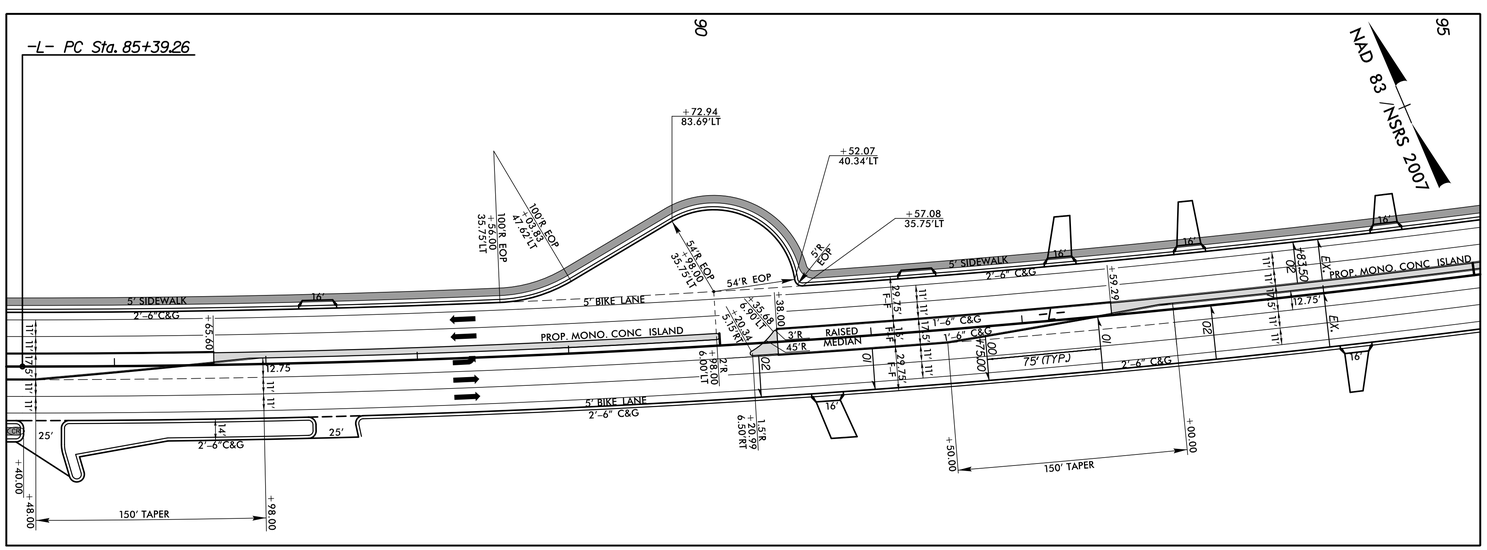

NC 42 (-L-)/
ISLAND & BULB DETAILS

SEE SHEETS 09 & 10 FOR PLAN VIEW

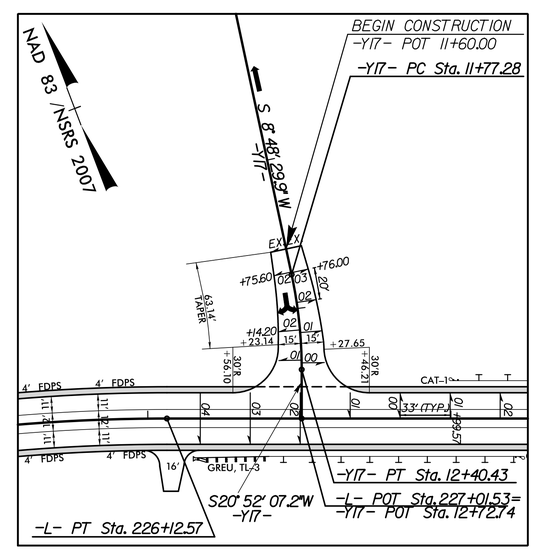

SR 1579 (-L-) BROADWAY RD./
SR 1577 (-Y17-) WOODLAND TRAILS RD.
INTERSECTION DETAIL

SEE SHEET 20 FOR PLAN VIEW

CHANNELIZATION RADII ARE 3' UNLESS OTHERWISE NOTED
RADII DIMENSIONS ARE TO FACE OF CURB (F/C) UNLESS OTHERWISE NOTED

REVISIONS

4/8/2022
C:\Projects\NCDOT\R-3830\Roadway\Proj\r-3830_rdy_psh_2b-3.dgn
(Lovern, Marcus)