

**This electronic collection of documents is provided
for the convenience of the user
and is Not a Certified Document –**

**The documents contained herein were originally issued
and sealed by the individuals whose names and license
numbers appear on each page, on the dates appearing
with their signature on that page.**

**This file or an individual page
shall not be considered a certified document.**

A - 0009CA

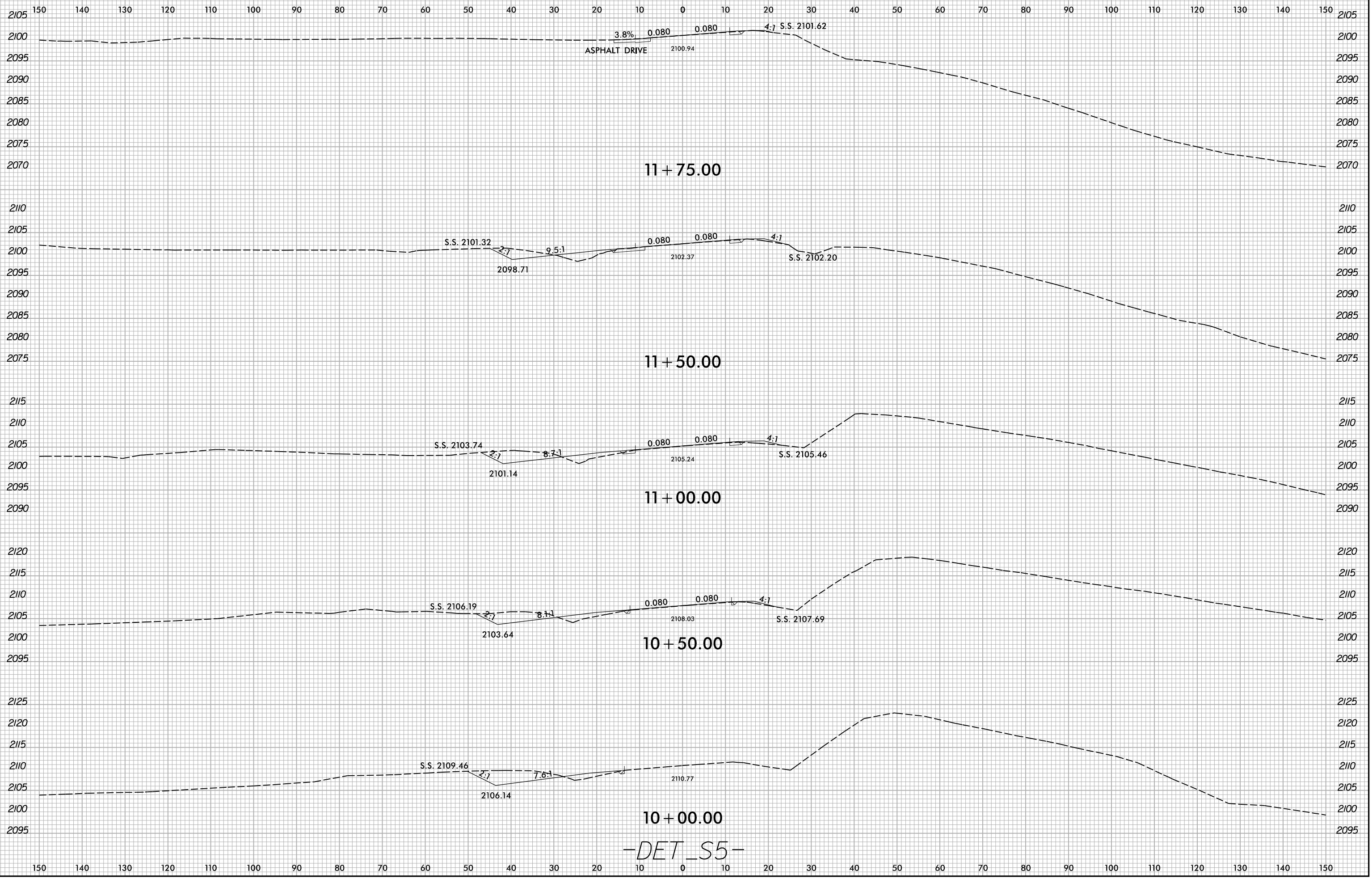
CROSS-SECTION INDEX

X - INDEX	X - 1A
EARTHWORK VOLUME SUMMARY . .	X - 1B AND X - 1C
DET_S5	X - 1 THRU X - 6
DET_DR1A	X - 7 THRU X - 8
DET_S8	X - 9 THRU X - 17
- L -	X - 18 THRU X - 133
- Y1 -	X - 134 THRU X - 147
- Y6 -	X - 148
- DR1A -	X - 149
- DR1 -	X - 150
- DR2 -	X - 151

REVISIONS
 5/10/2022
 X:\NCDD\VA-0009\Roadway\XSC\VA-0009CA\A-0009CA_Rdy_xpl_Index.dgn
 User:sm1010

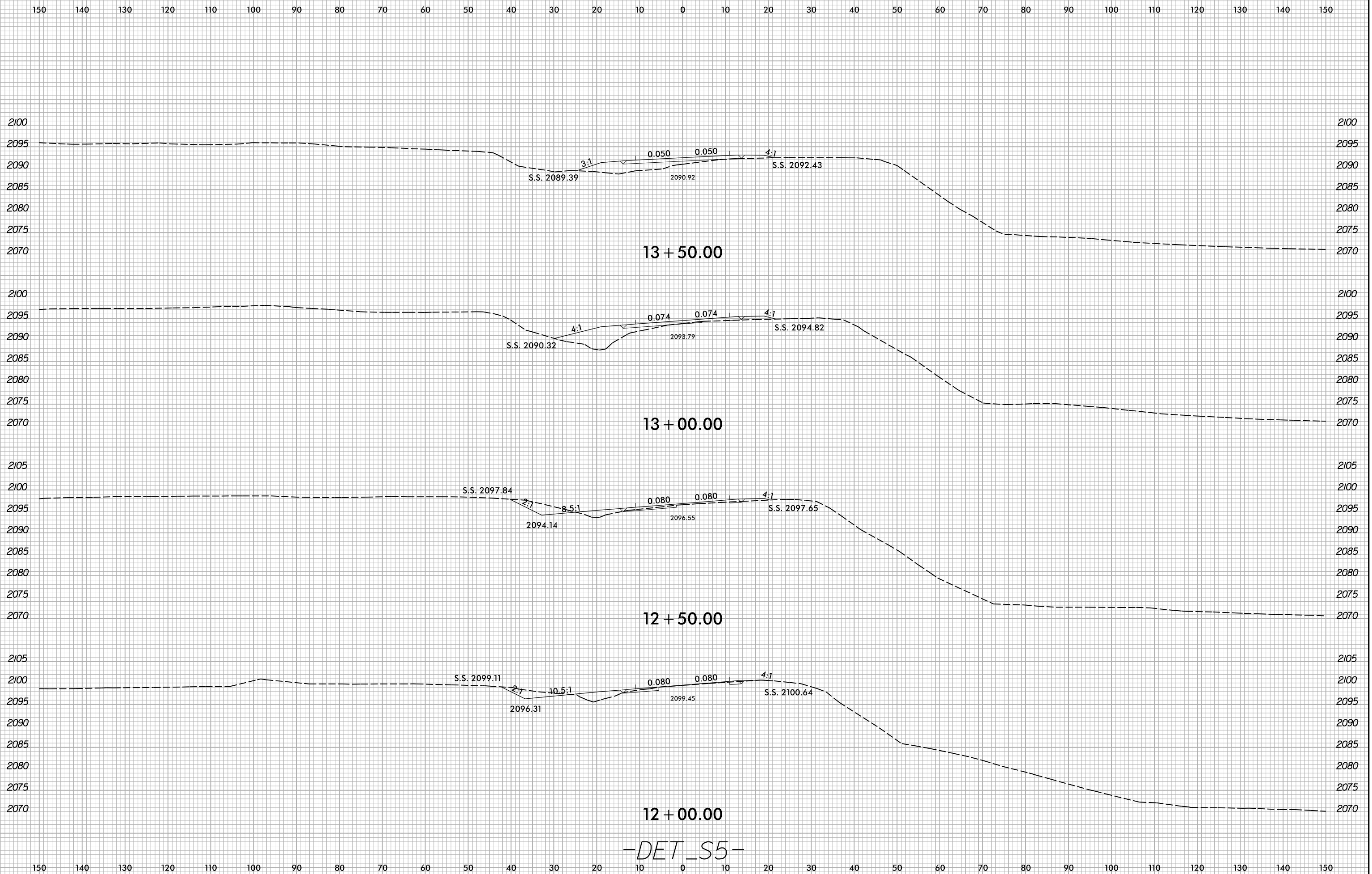
8/17/99

6/23/16



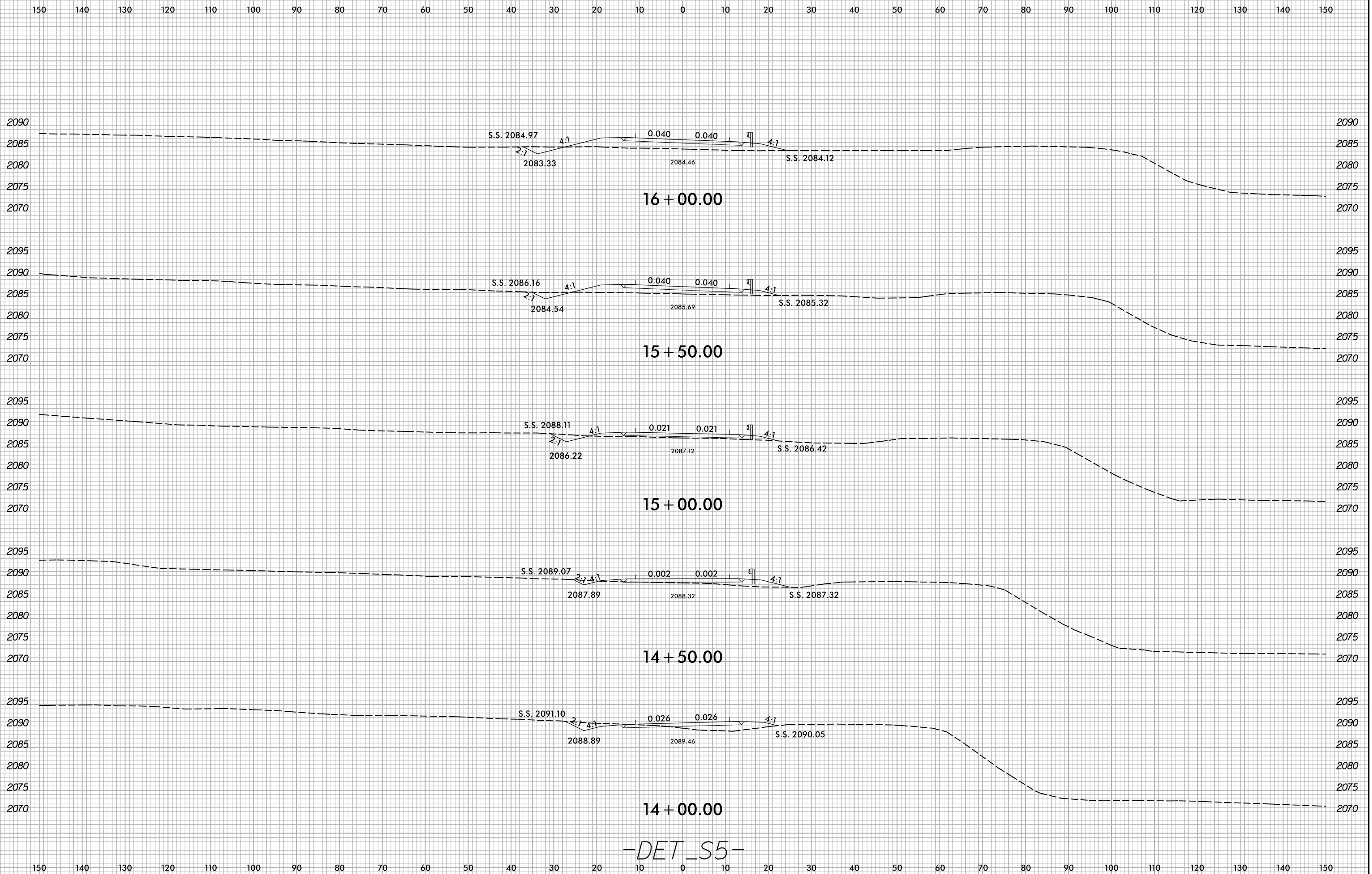
5/10/2022
X:\NCD001\A-0009CA\Roadway\XSC\A-0009CA-0009CA-Rdy...xp_LDET_S5.dgn
User:smelvr

6/23/16



-DET_S5-

5/10/2022
X:\N\0001\A-0009CA\A-0009CA-R.dwg...xp_LDET_S5.dgn
User:smelvr

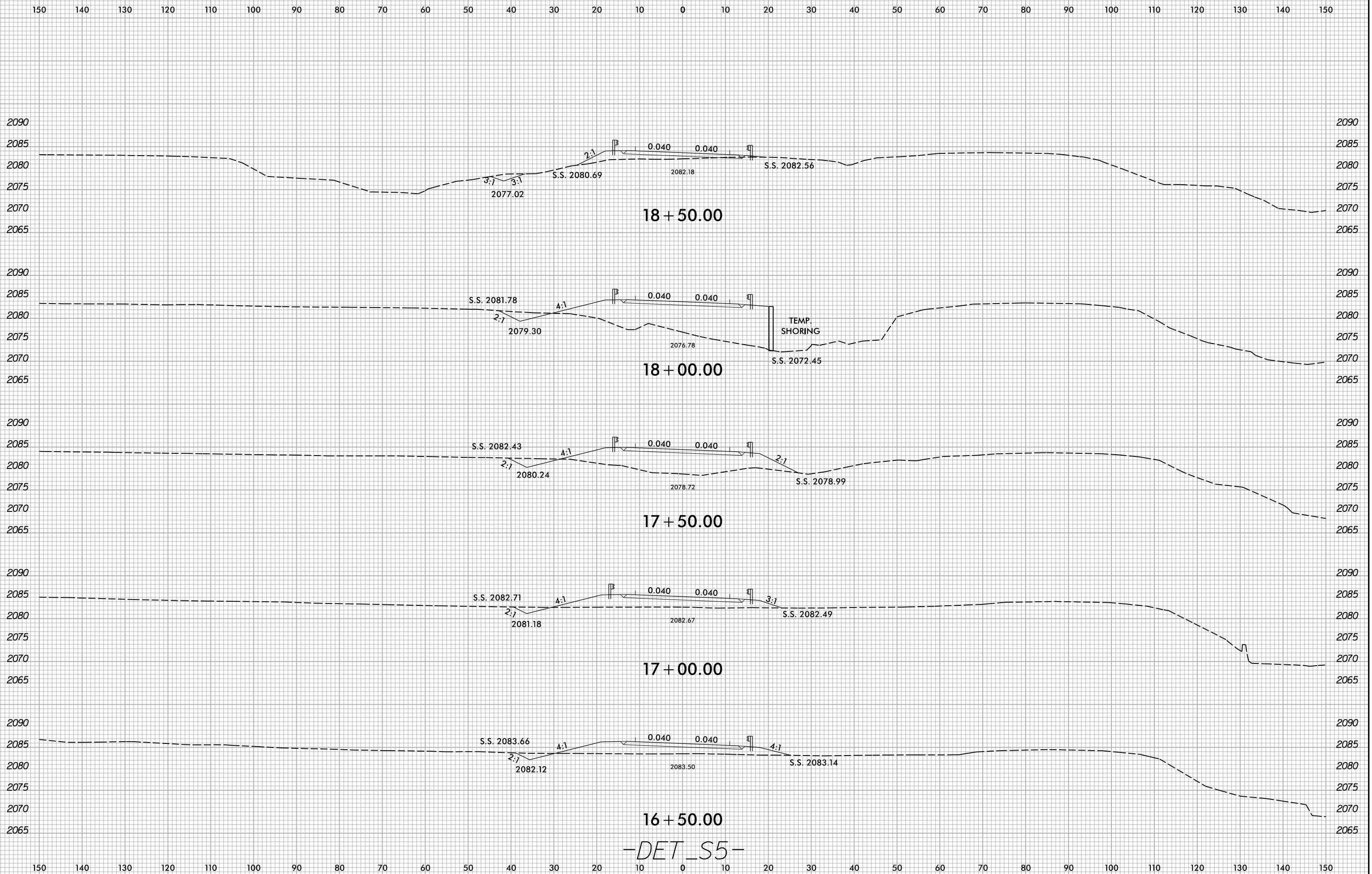


-DET_S5-

6/23/16
5/10/2022
X:\N\0001\A-0009CA\A-0009CA-0009CA-R.dwg...xp_LDET_S5.dgn
User:smelvr

6/23/16

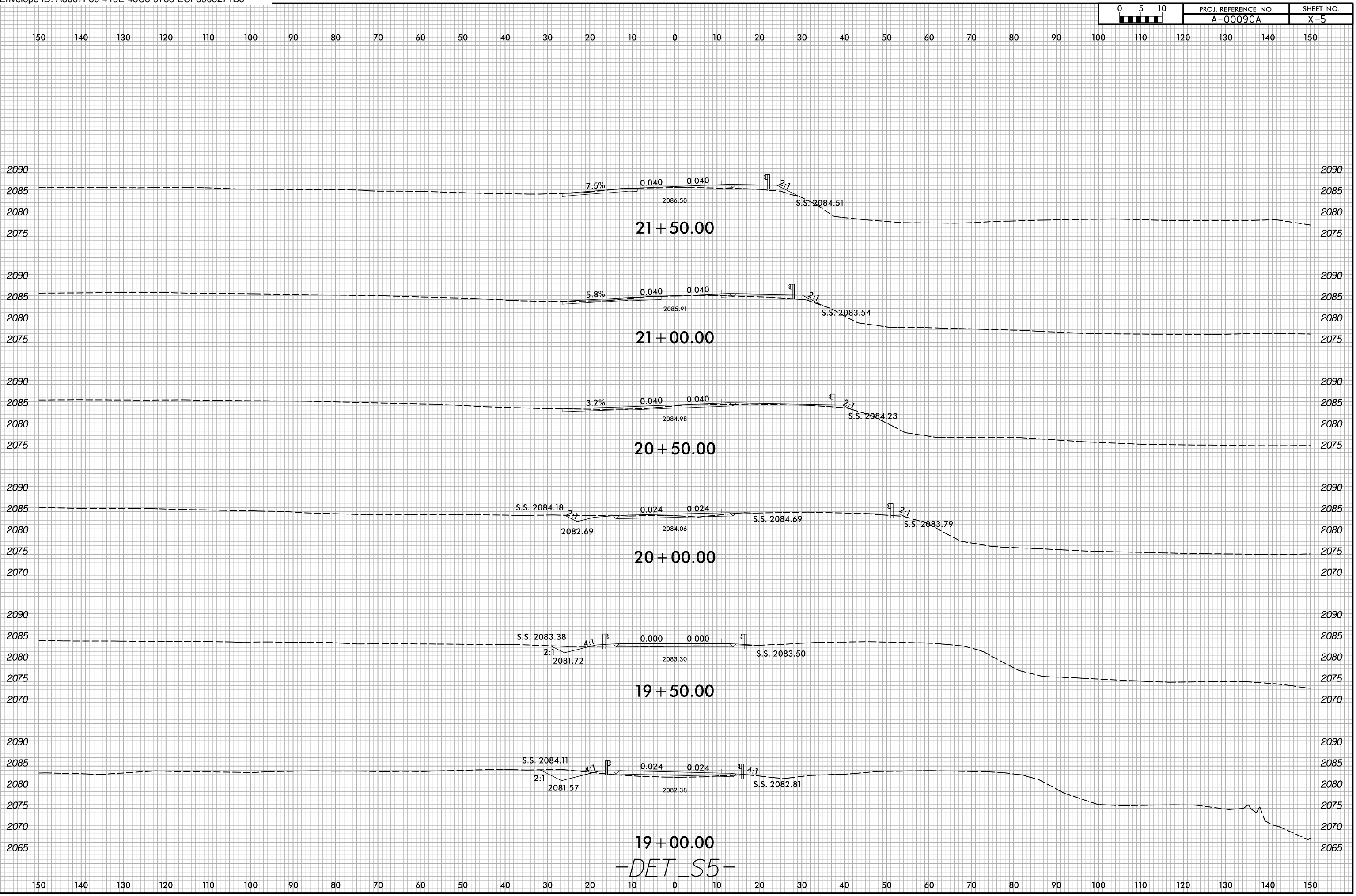
0 5 10 [Scale Bar]	PROJ. REFERENCE NO. A-0009CA	SHEET NO. X-4
-----------------------	---------------------------------	------------------



16+50.00
-DET_S5-

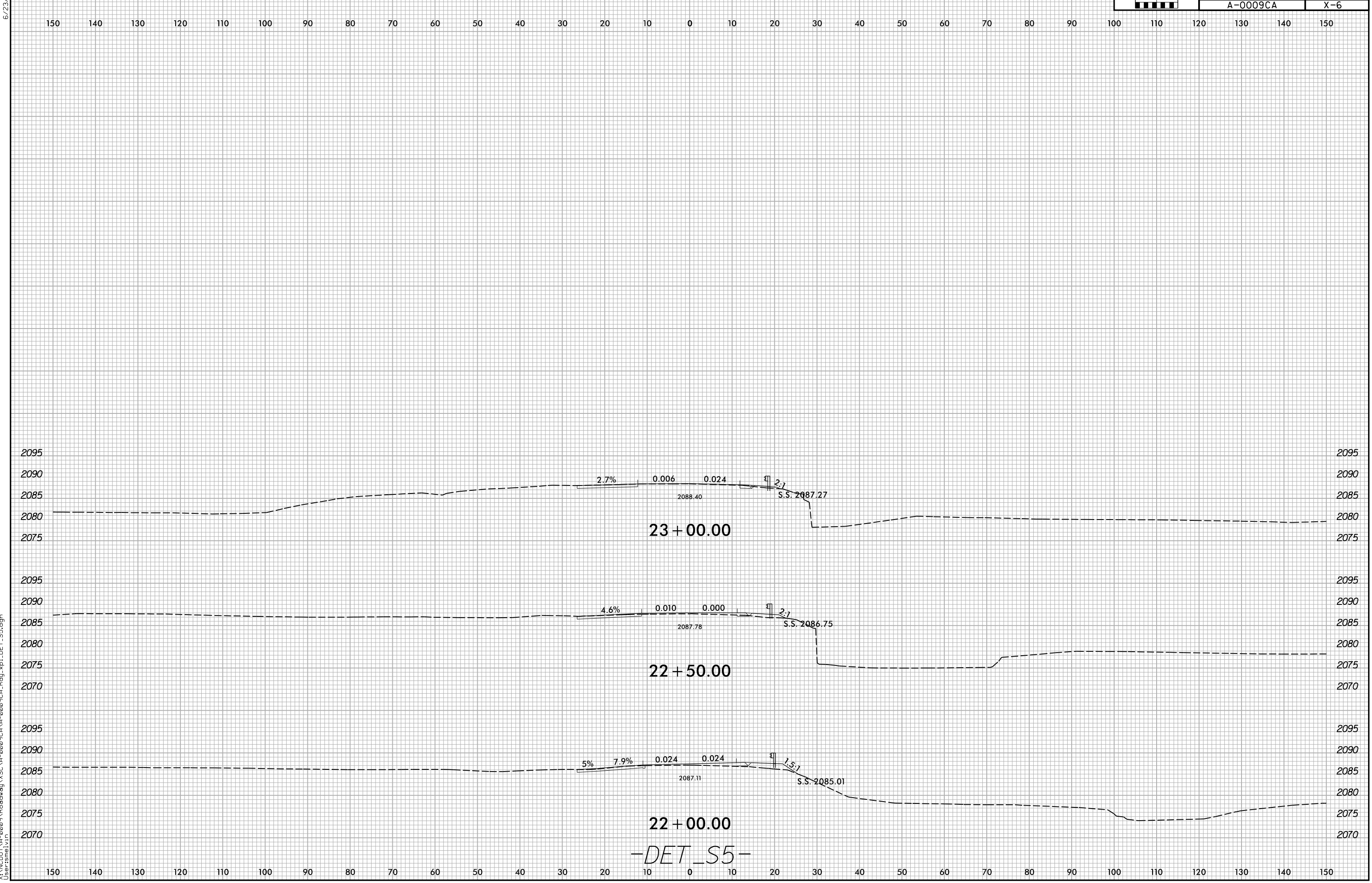
5/10/2022
X:\NG001\A-0009CA\A-0009CA-0009CA-R.dwg...xp1_DET_S5.dgn
User:smelvr

6/23/16



19+00.00
-DET_S5-

5/10/2022
X:\NCD001\A-0009\Roadway\XSC\A-0009CA-0009CA-Rdy...xp_LDET_S5.dgn
User:smelvr

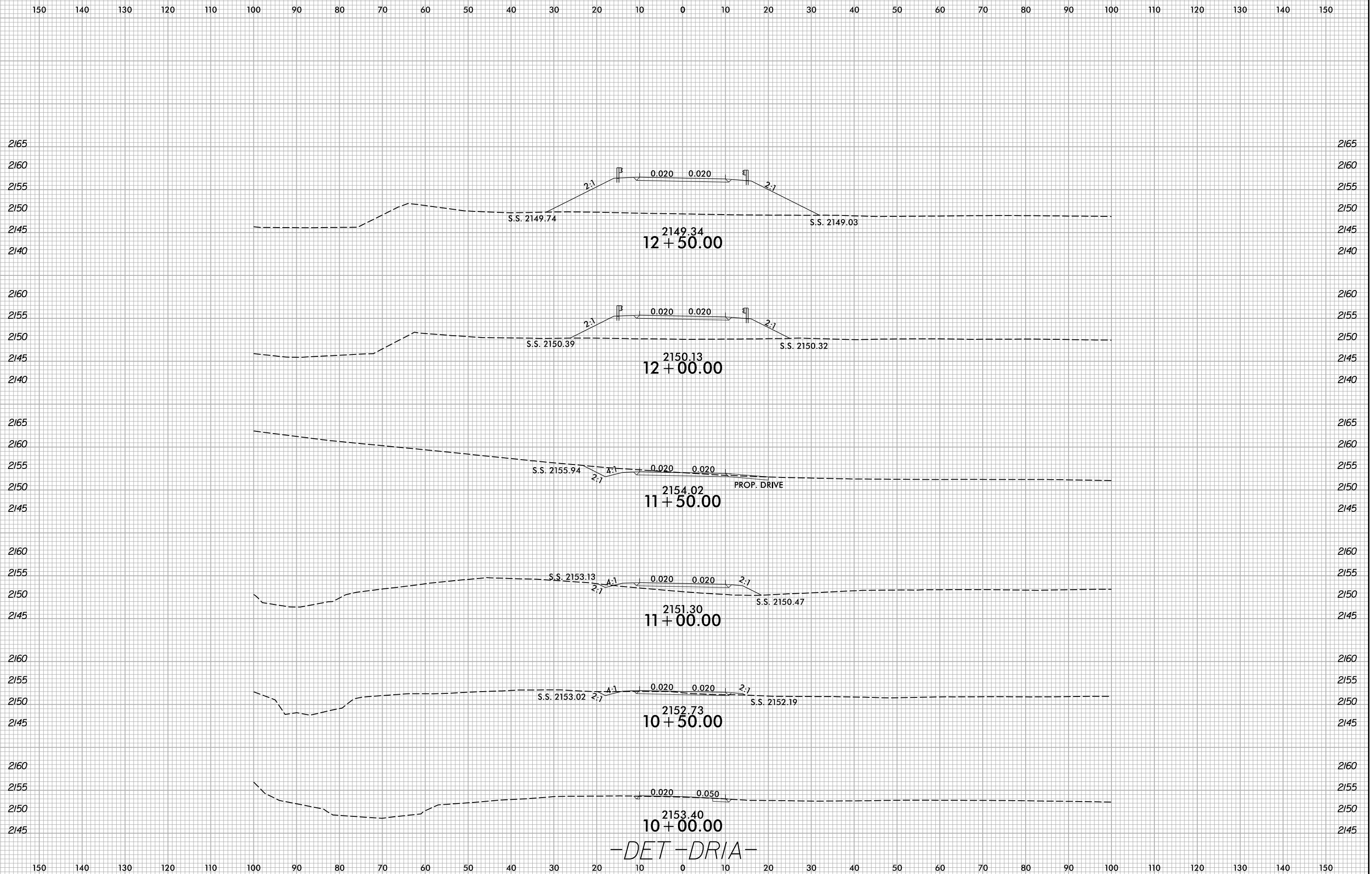


-DET_S5-

5/10/2022
X:\NC001\A-0009\Roadway\XSC\A-0009CA-0009CA_Rdy...xp_LDET_S5.dgn
User:smelvr

6/23/16

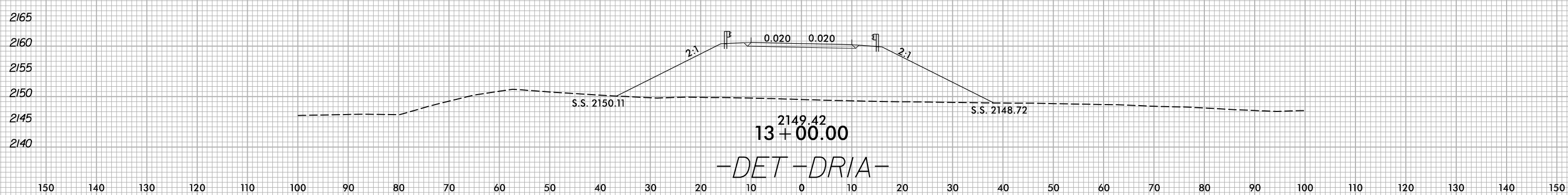
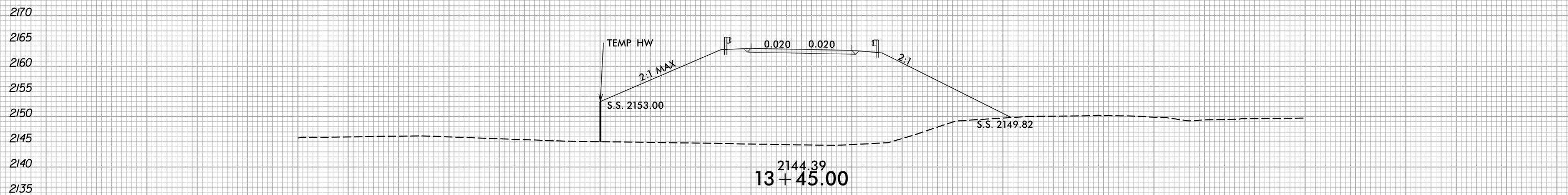
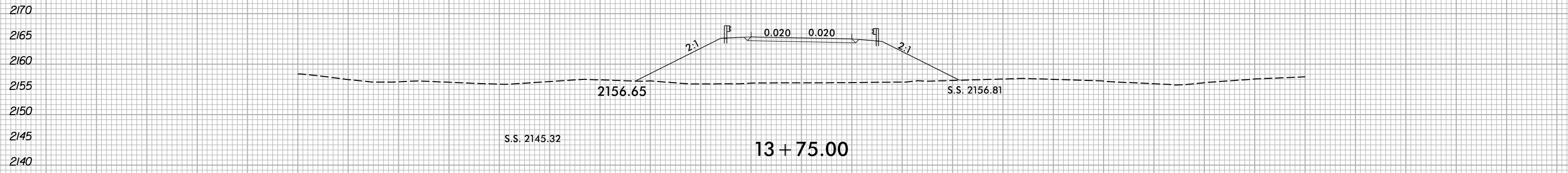
6/23/16



-DET-DRIA-

5/10/2022
X:\N\0001\A-0009\Roadway\XSC\A-0009CA-0009CA-Rdy.Xp_DET_DRIA.dgn
User:smelvr

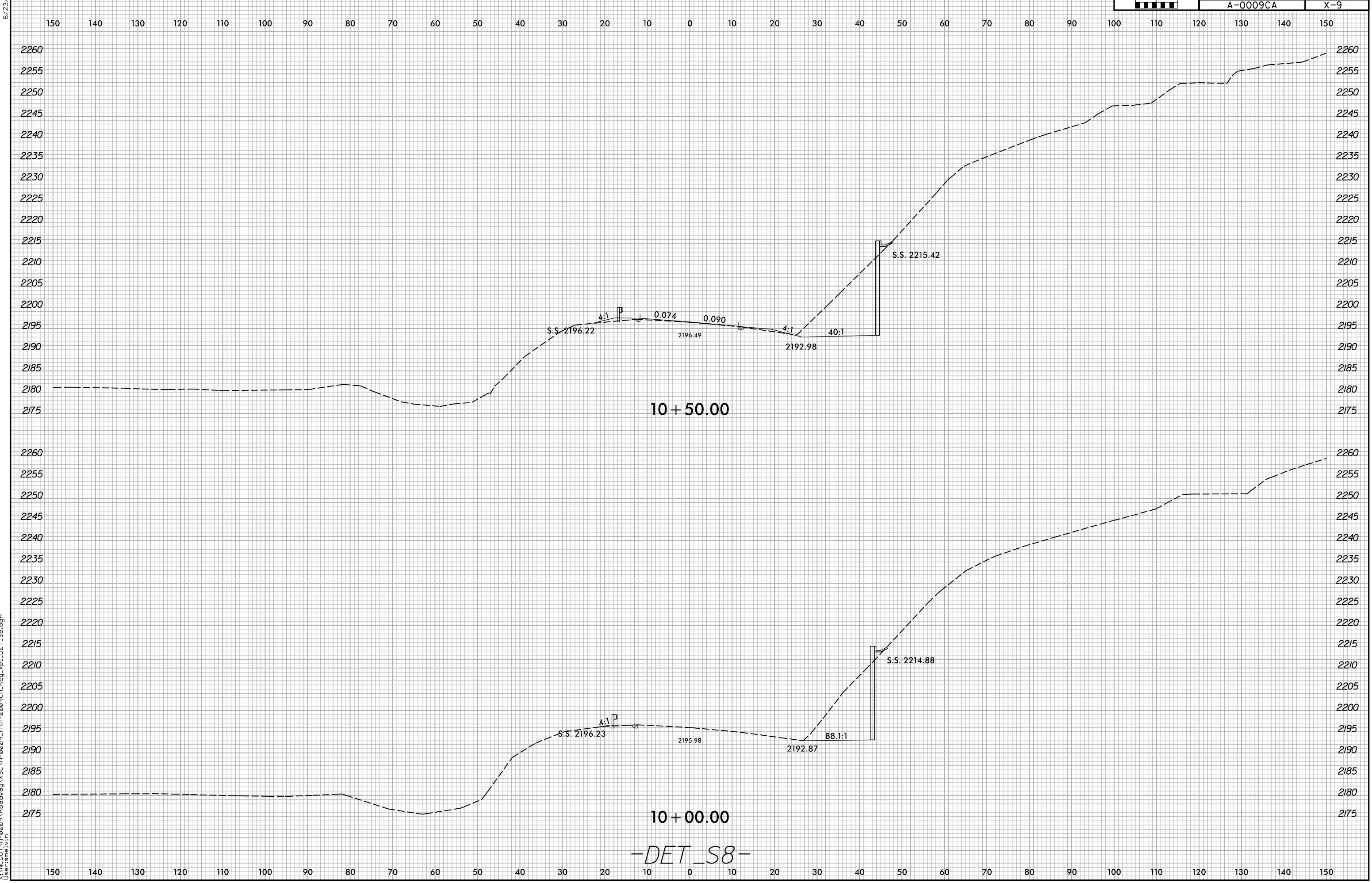
150 140 130 120 110 100 90 80 70 60 50 40 30 20 10 0 10 20 30 40 50 60 70 80 90 100 110 120 130 140 150



-DET-DRIA-

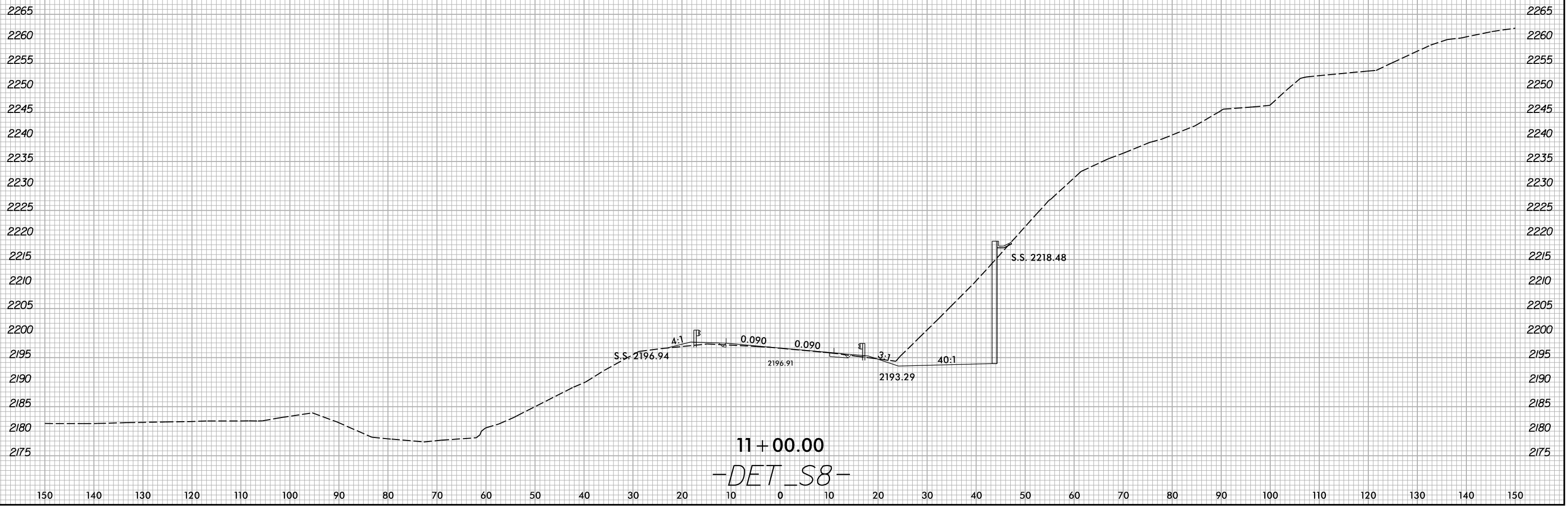
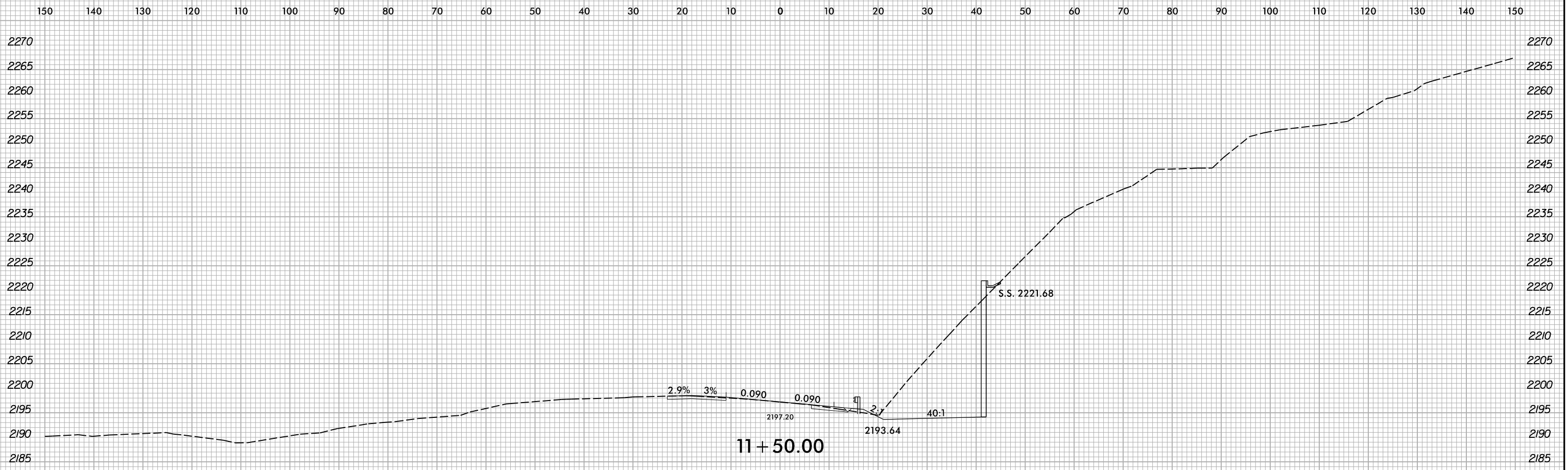
5/10/2022
X:\NG001\A-0009\Roadway\XSC\A-0009CA-0009CA-Rdy_Xp_DET_DRIA.dgn
User:smelvr

150 140 130 120 110 100 90 80 70 60 50 40 30 20 10 0 10 20 30 40 50 60 70 80 90 100 110 120 130 140 150

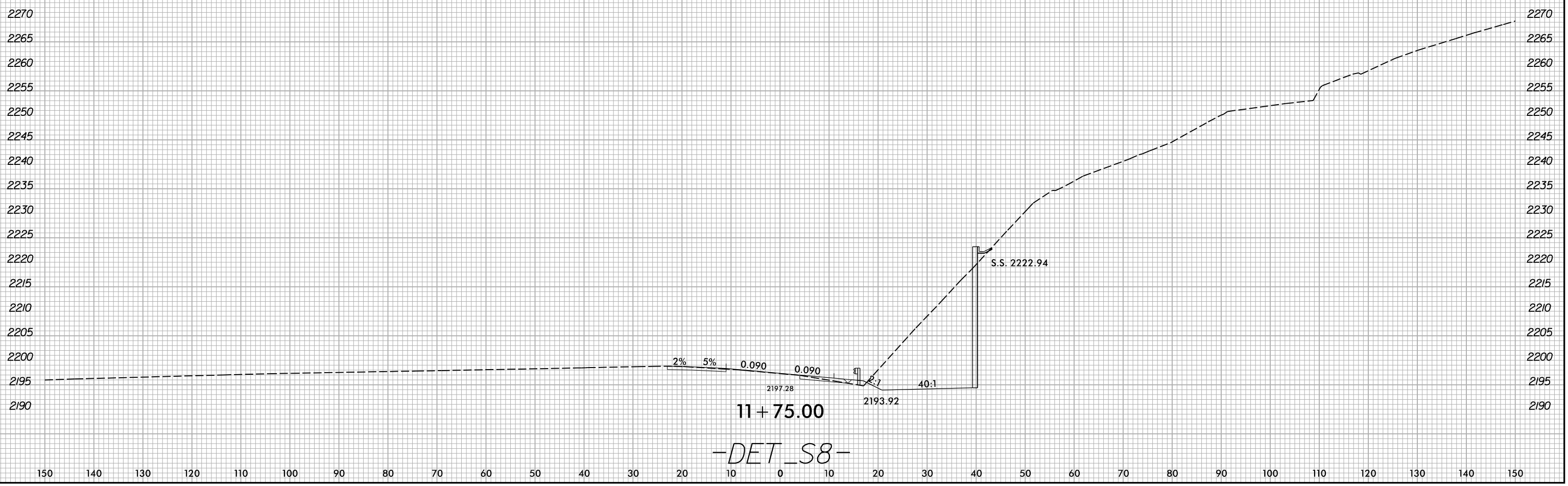
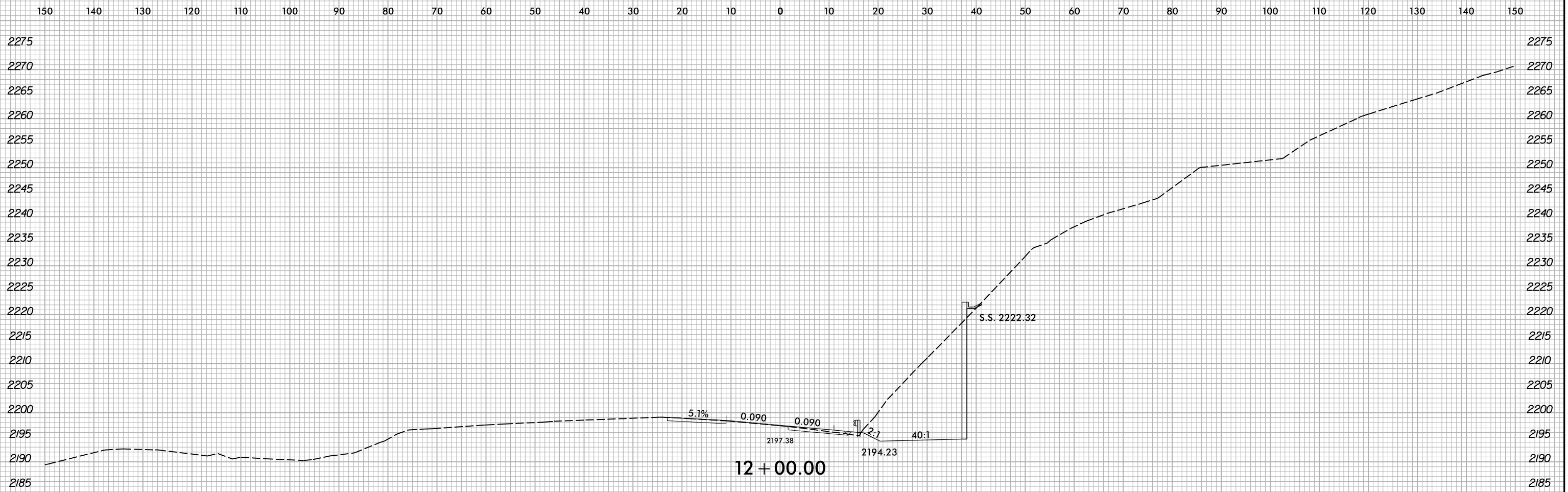


5/10/2022
X:\NCD001\A-0009CA\A-0009CA-0009CA-R.dwg...xp1_DET_S8.dgn
User:smelvr

6/23/16



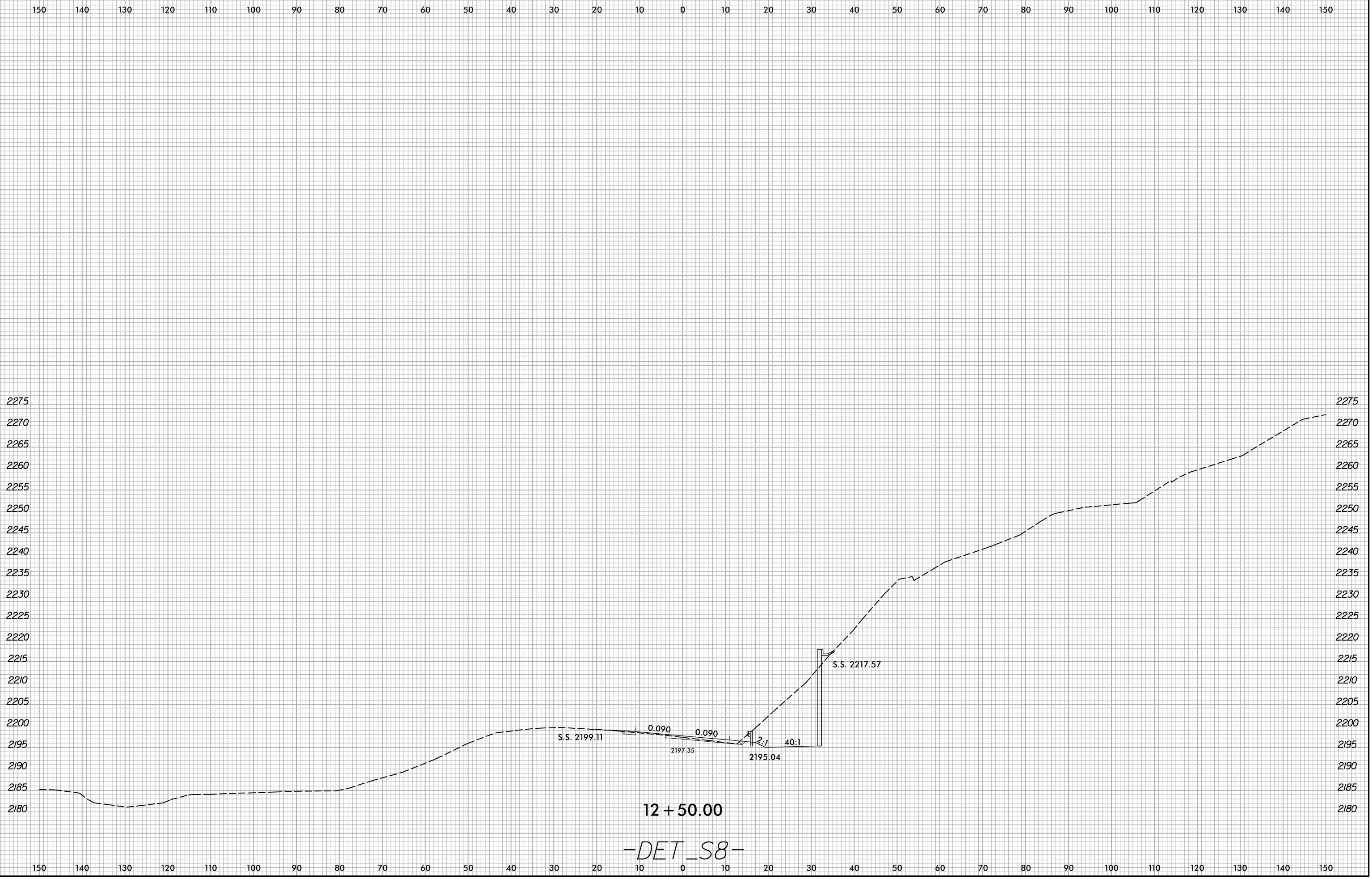
5/10/2022
 X:\NCD001\A-0009CA\0009CA\A-0009CA-R.dwg...xp_L_DET_S8.dgn
 User:smelvr



-DET_S8-

6/23/16
5/10/2022
X:\NCD001\A-0009CA\Roadway\XSC\A-0009CA-0009CA-Rdy...xp_LDET_S8.dgn
User:smelvr

6/23/16

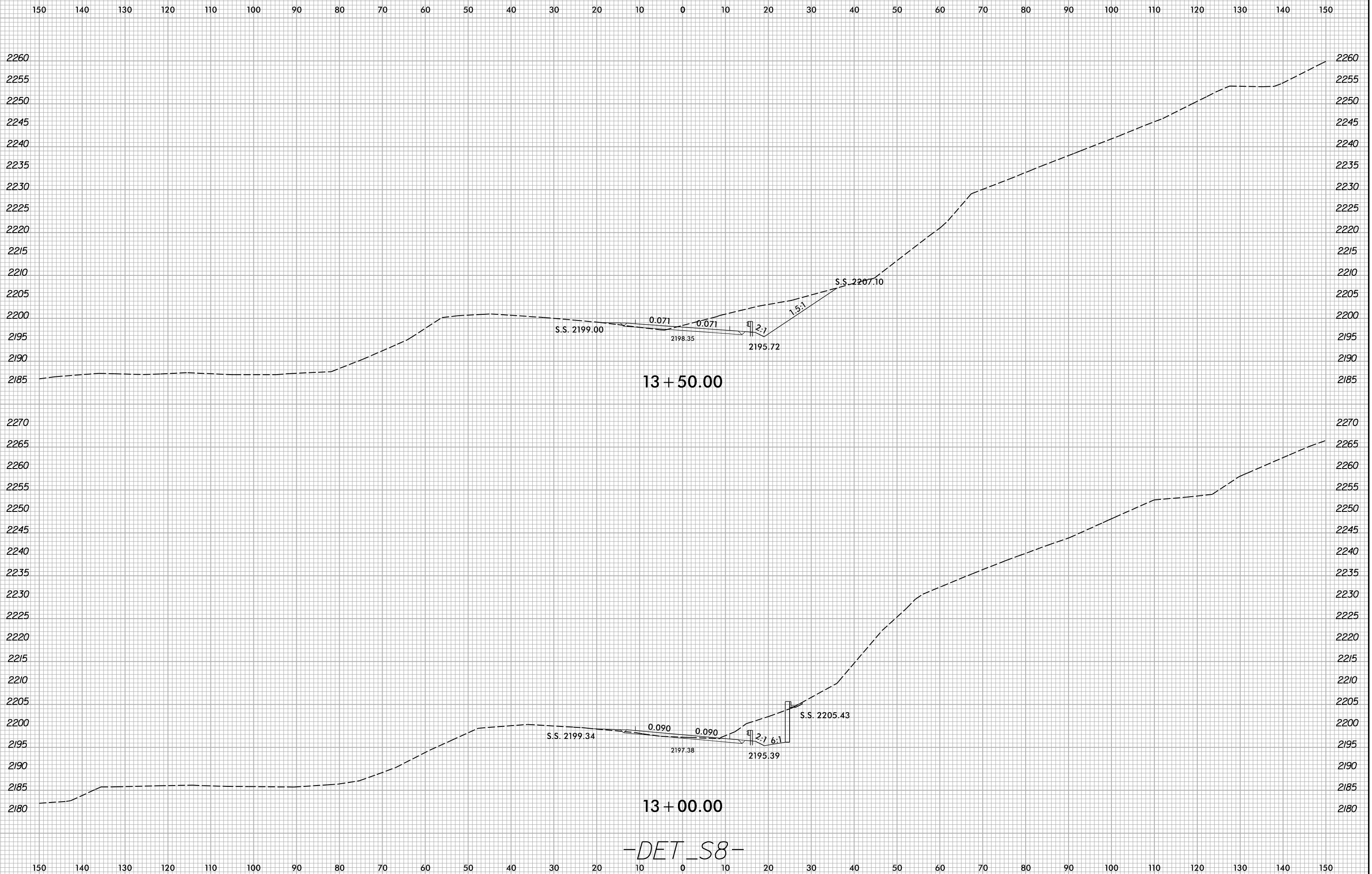


12 + 50.00

-DET_S8-

5/10/2022
X:\NCD001\A-0009CA\A-0009CA-0009CA-R.dwg...xp_LDET_S8.dgn
User:smelvr

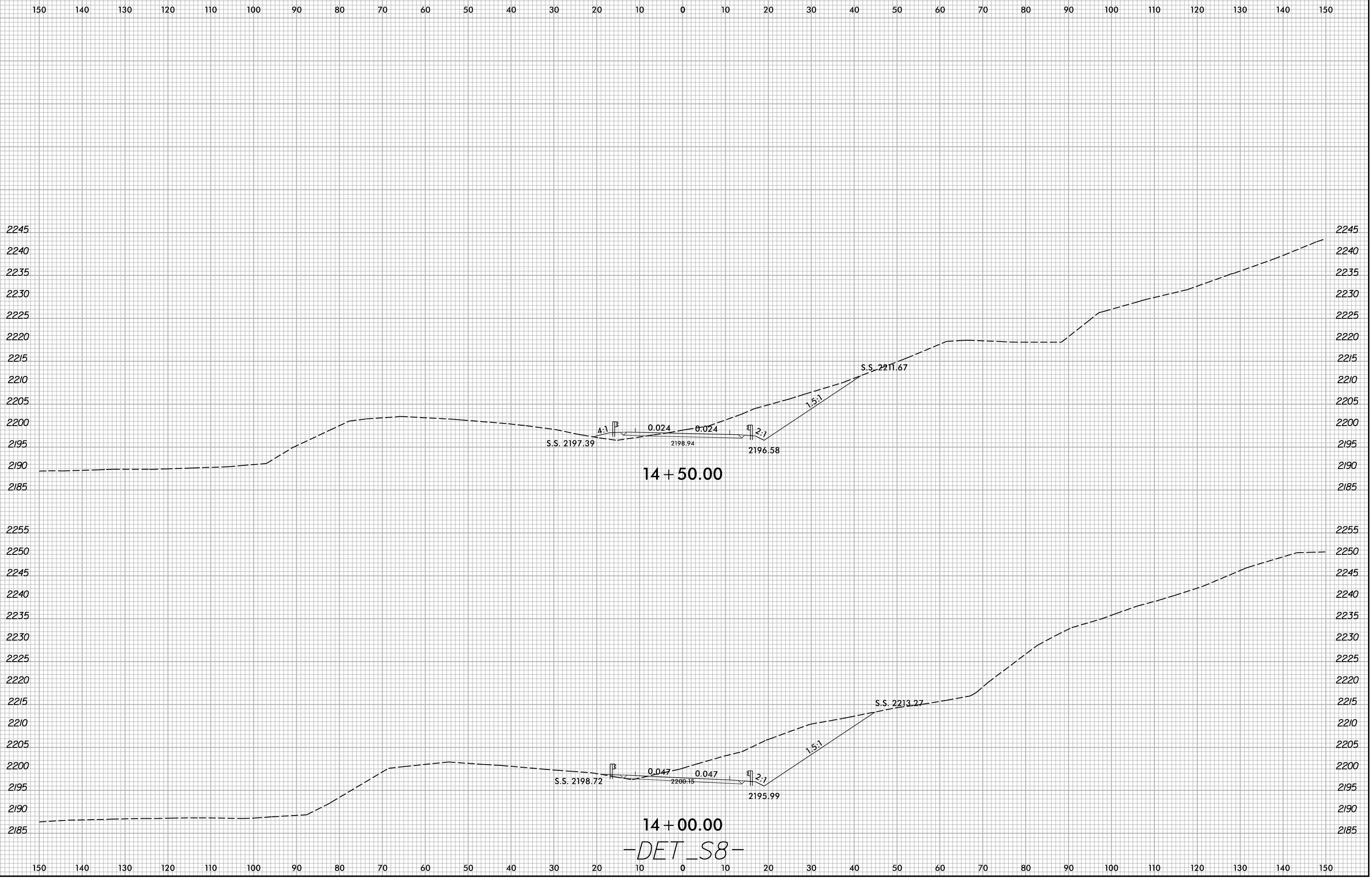
6/23/16



-DET_S8-

5/10/2022
X:\NCD001\A-0009CA\A-0009CA-0009CA-R.dwg...xp_LDET_S8.dgn
User:smelvr

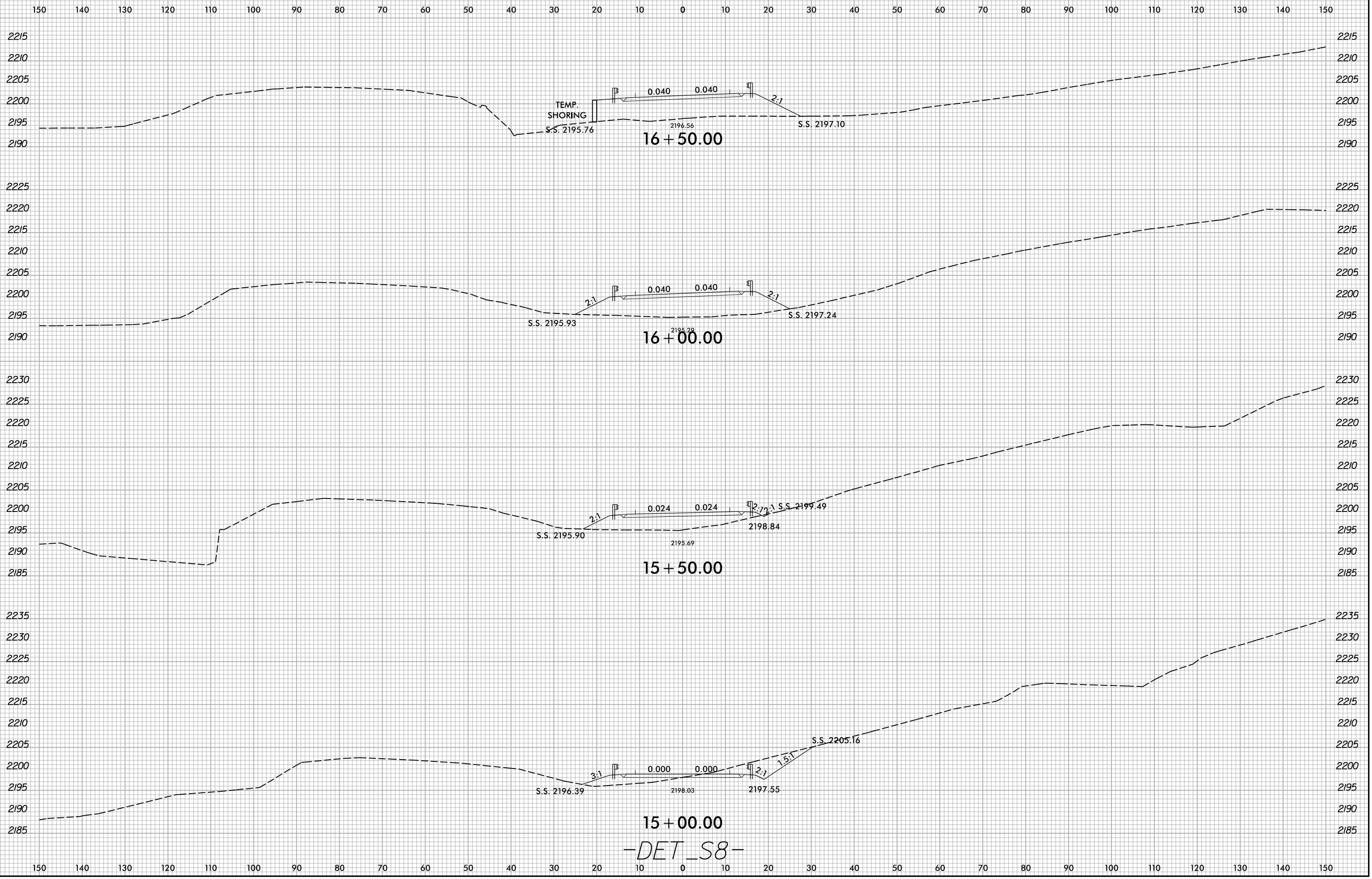
6/23/16



5/10/2022
X:\NGC001\A-0009\Roadway\XSC\A-0009CA-0009CA-Rdy...xp_LDET_S8.dgn
User:smelvr

14+00.00
-DET_S8-

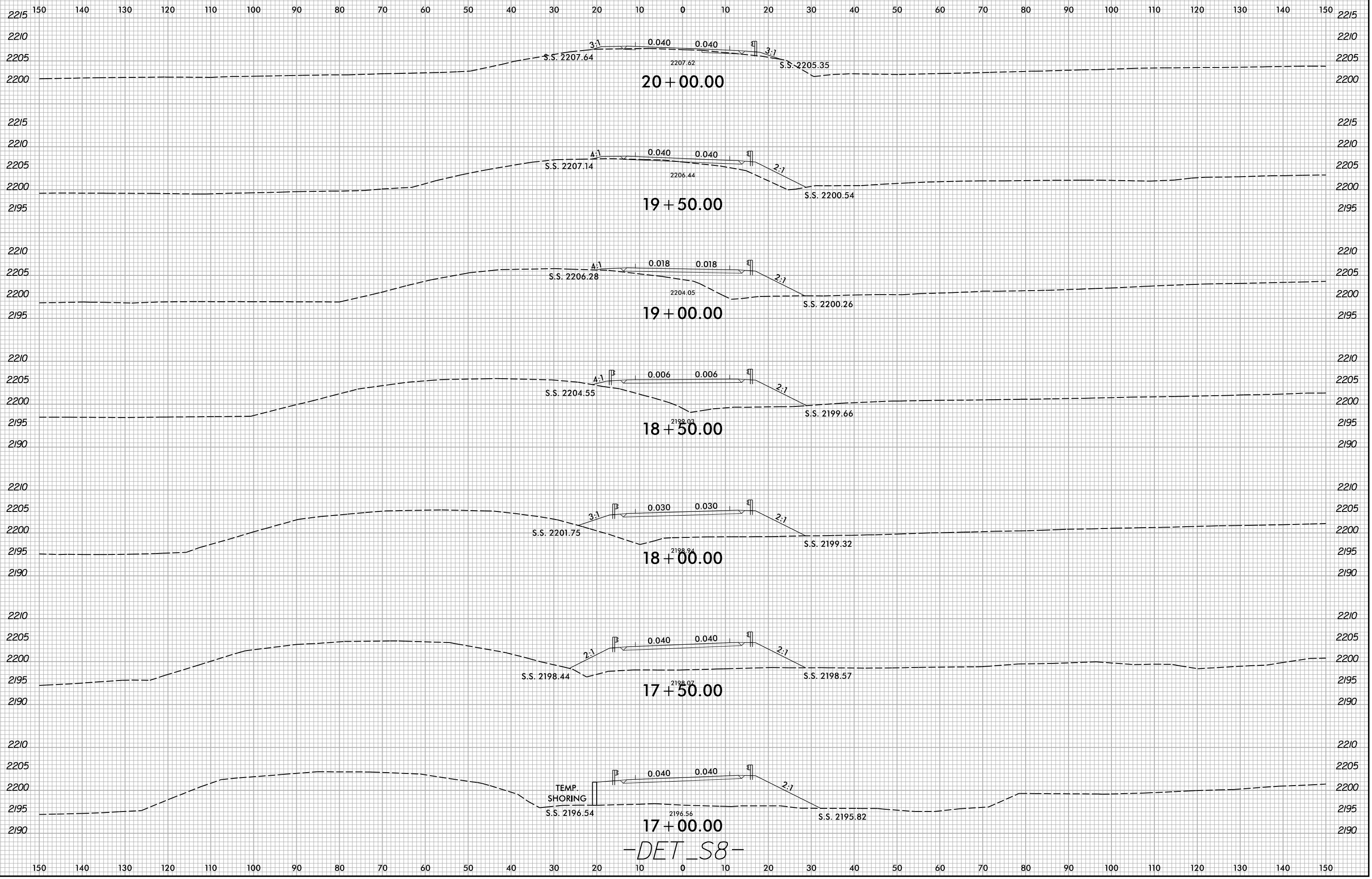
6/23/16



5/10/2022
X:\NCG001\A-0009CA\A-0009CA-0009CA-R.dwg...xp1_DET_S8.dgn
User:smelvr

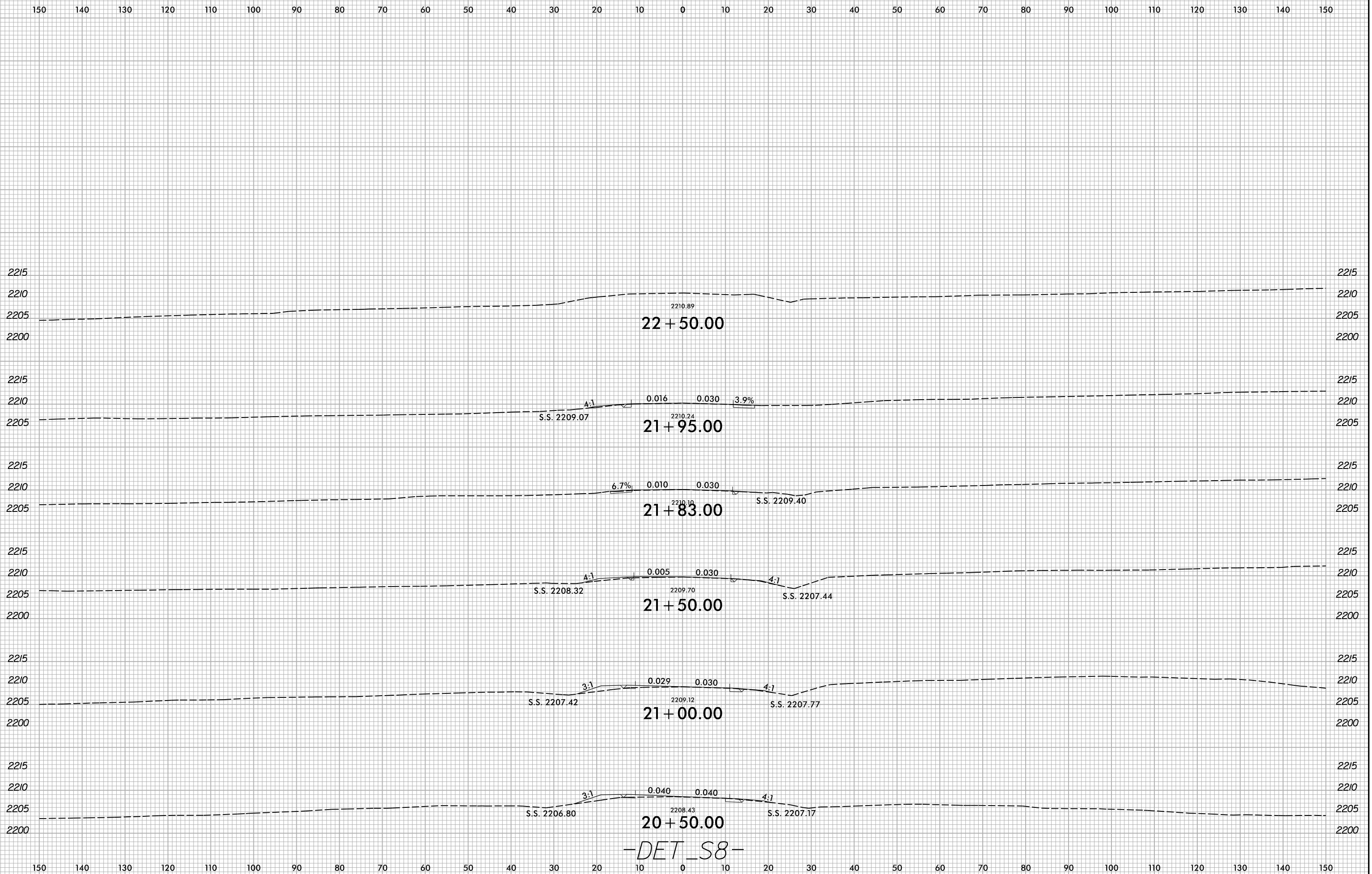
-DET_S8-

6/23/16



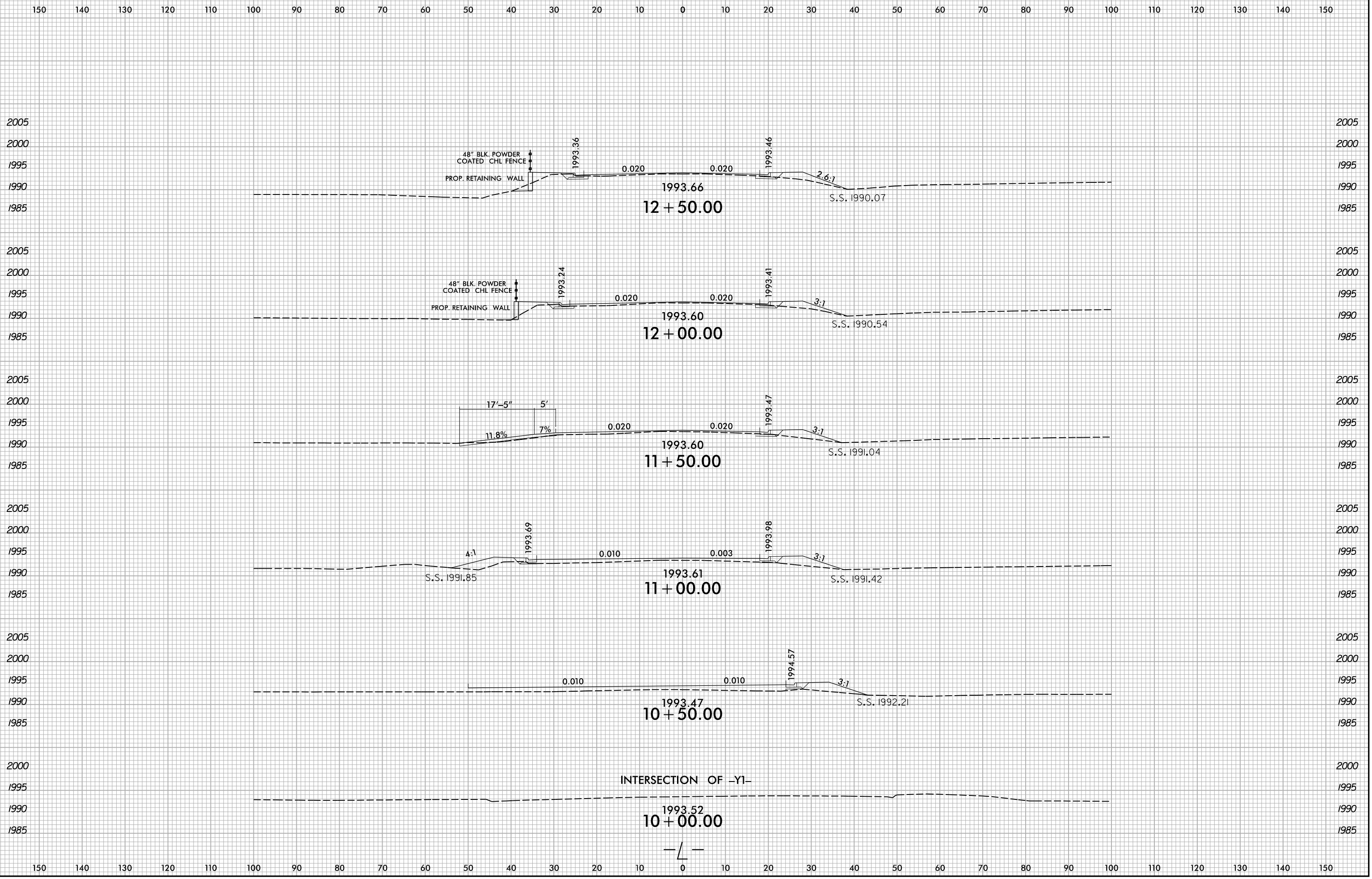
5/10/2022
X:\NCD001\A-0009CA\0009CA-A-0009CA-R.dwg...xp_LDET_S8.dgn
User:smelvr

-DET_S8-



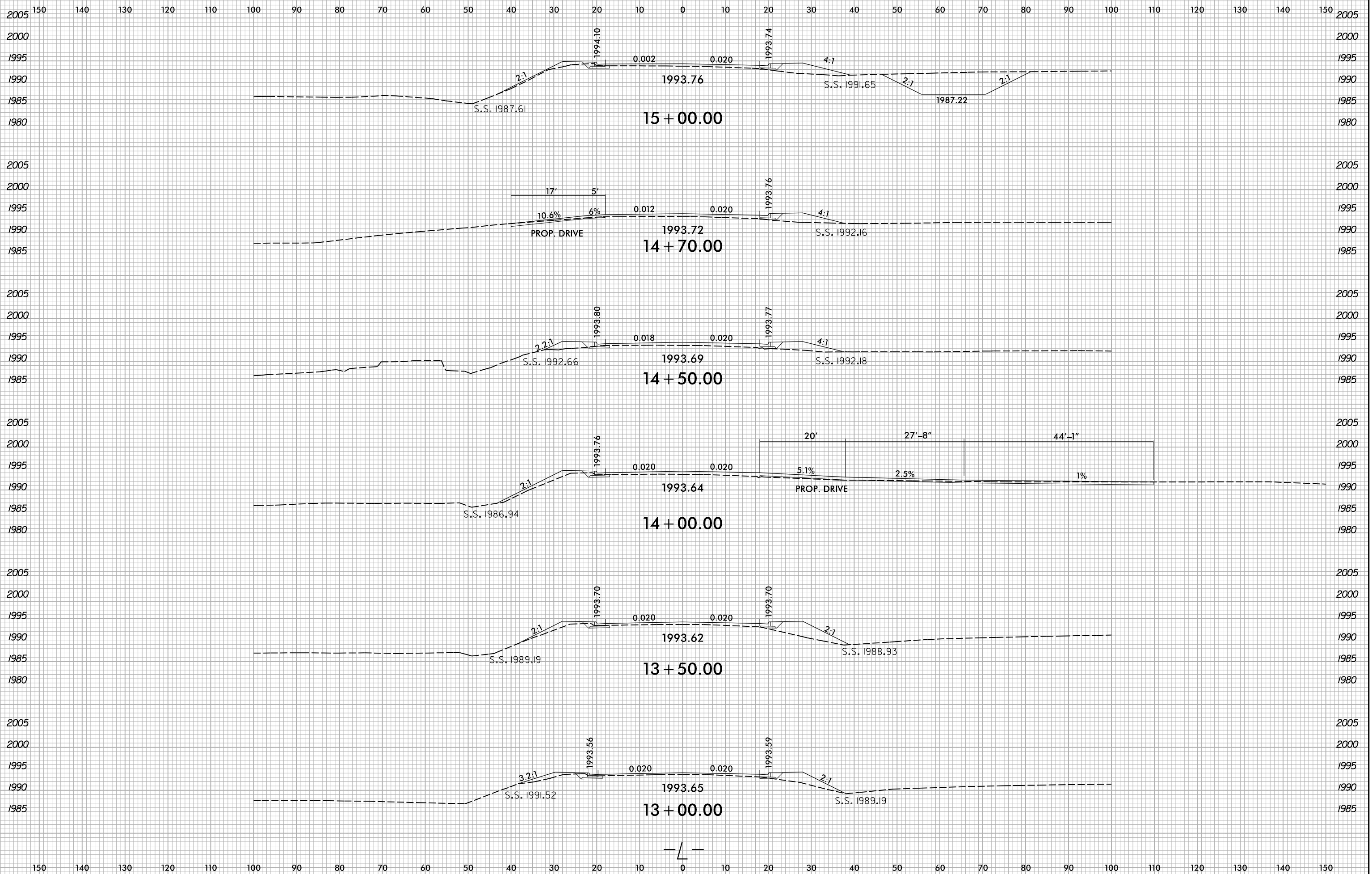
-DET_S8-

5/10/2022
X:\N\0001\A-0009CA\XSC\A-0009CA-0009CA-R.dwg...xp_LDET_S8.dgn
User:smelvr



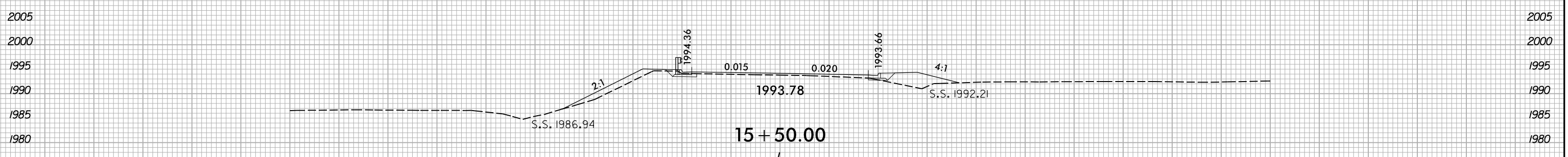
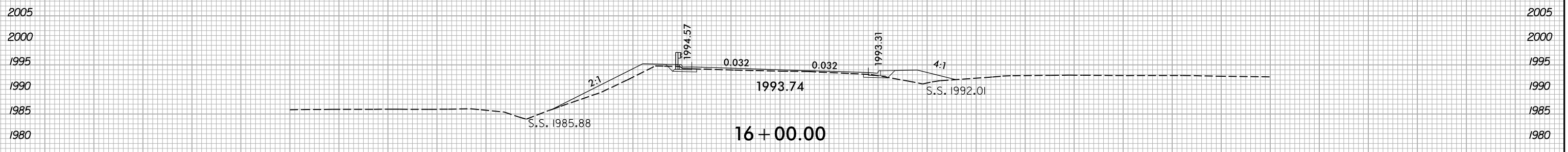
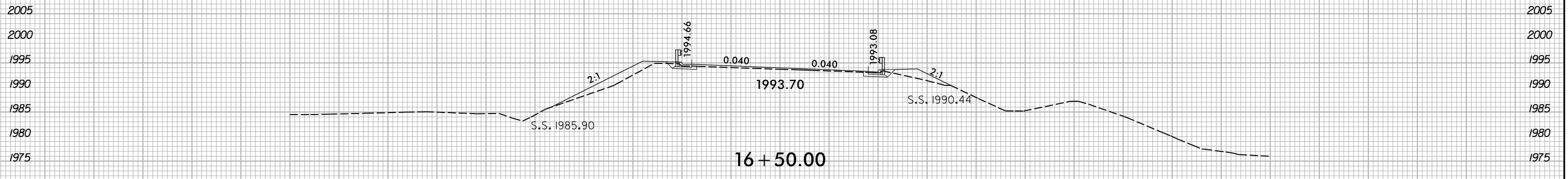
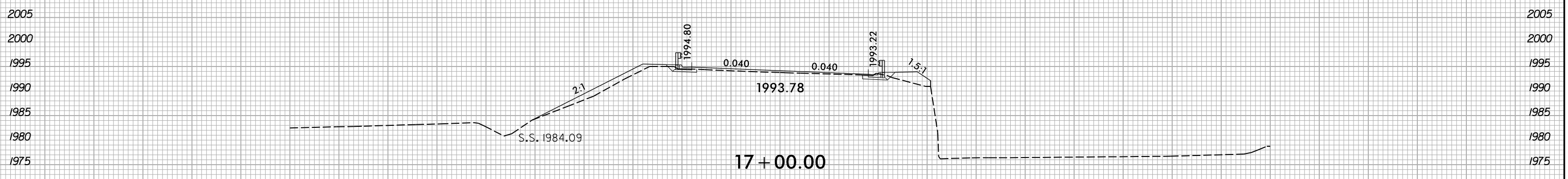
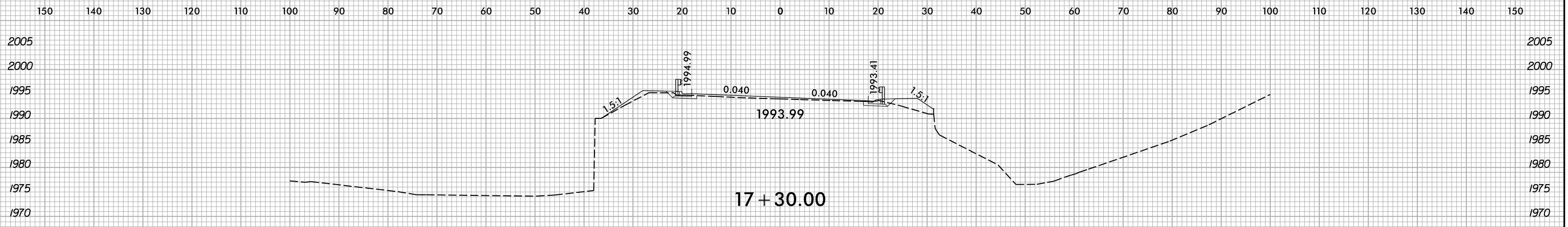
6/23/16

5/10/2022
X:\NGC001\A-0009\Roadway\XSC\A-0009CA-0009CA-Rdy..xp.L.dgn
User:smelvr



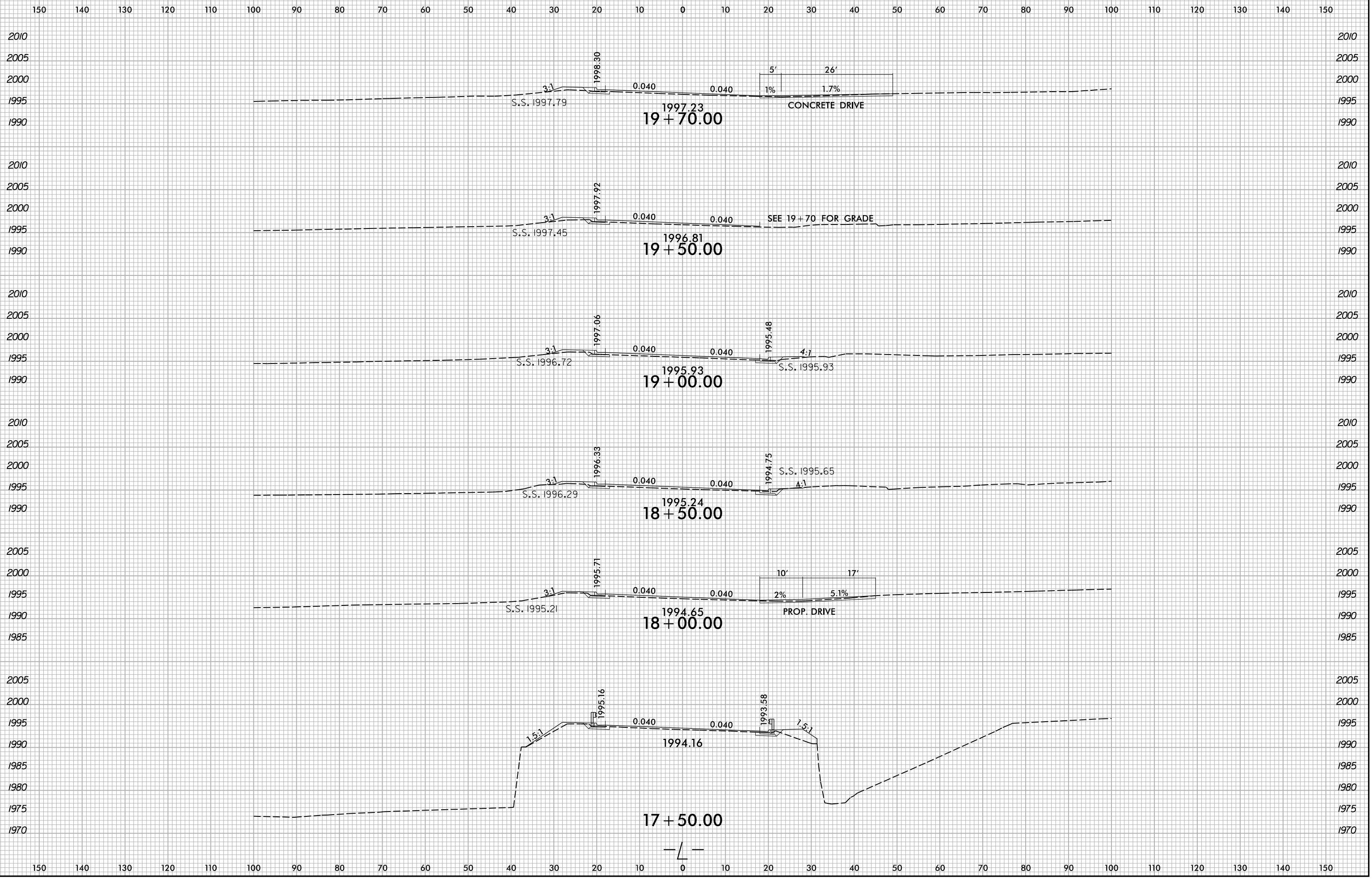
6/23/16
5/10/2022
X:\NGC007\A-0009CA\A-0009CA-0009CA-R.dwg...
User:smelvr

6/23/16



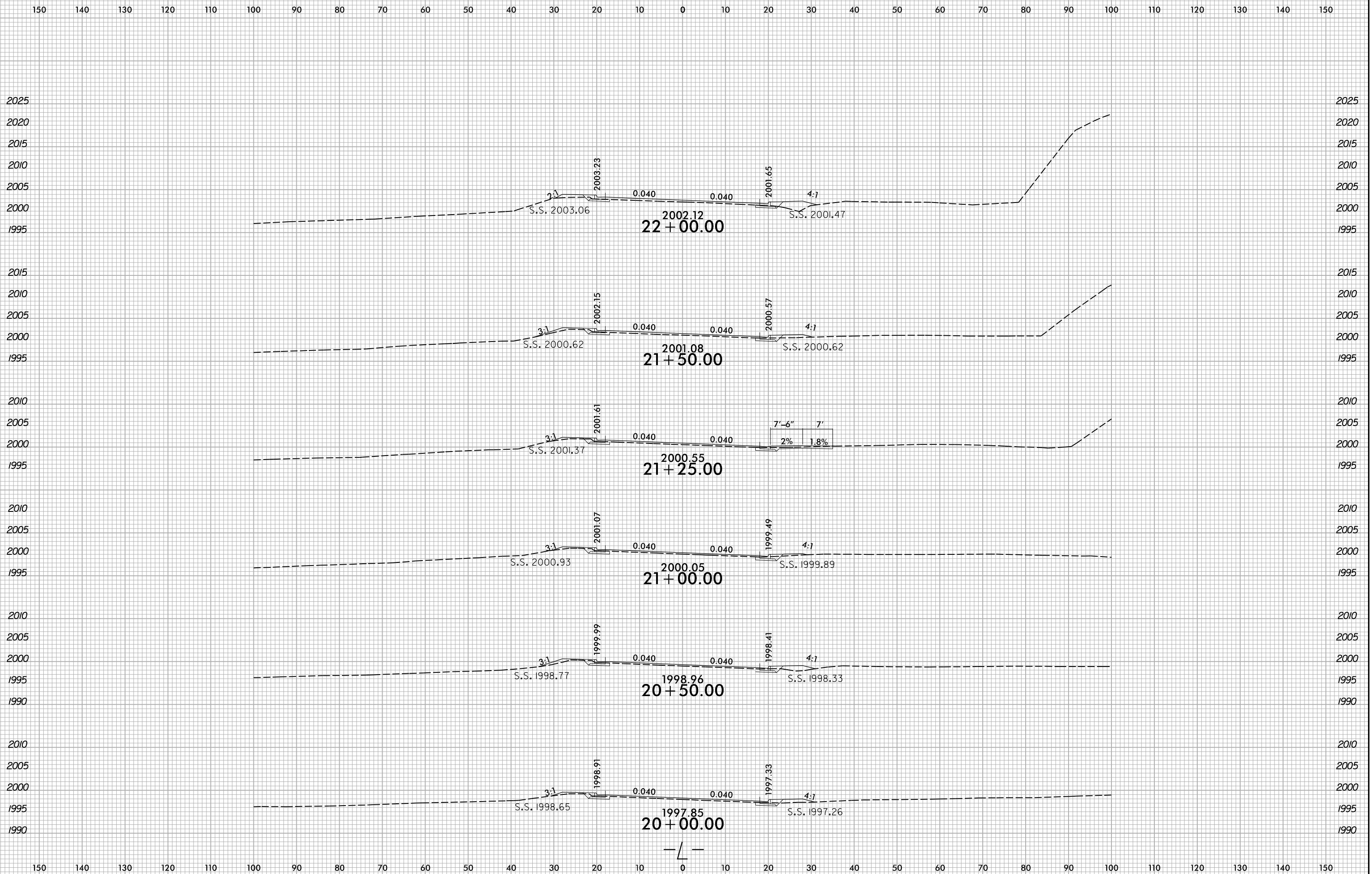
150 140 130 120 110 100 90 80 70 60 50 40 30 20 10 0 10 20 30 40 50 60 70 80 90 100 110 120 130 140 150

5/10/2022
 X:\NG001\A-0009CA\Roadway\XSC\A-0009CA-0009CA-R.dwg...
 User:smelvr

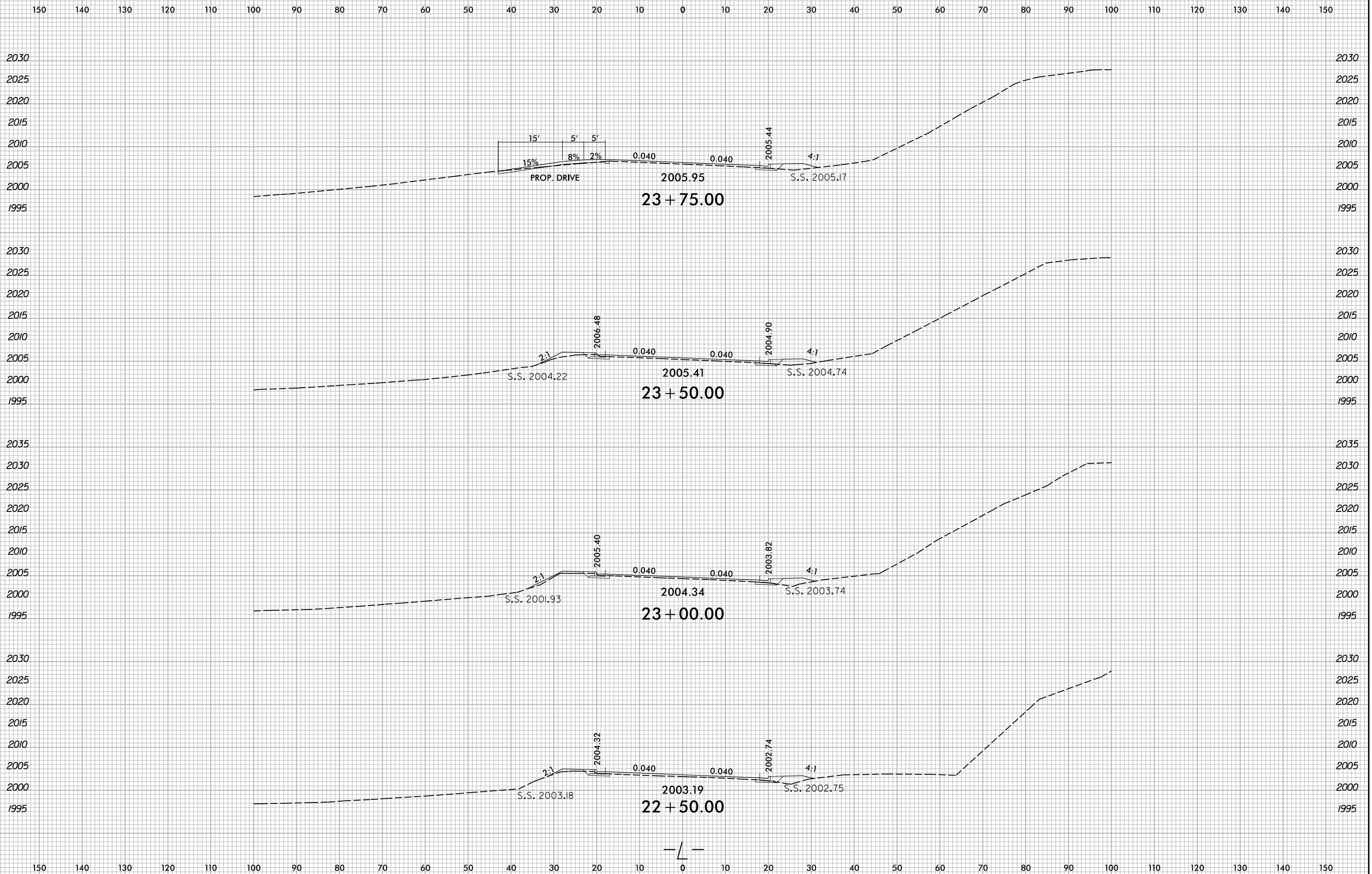


5/10/2022
X:\NCD007\A-0009CA\A-0009CA-0009CA-R.dwg...
User:smelvr

6/23/16



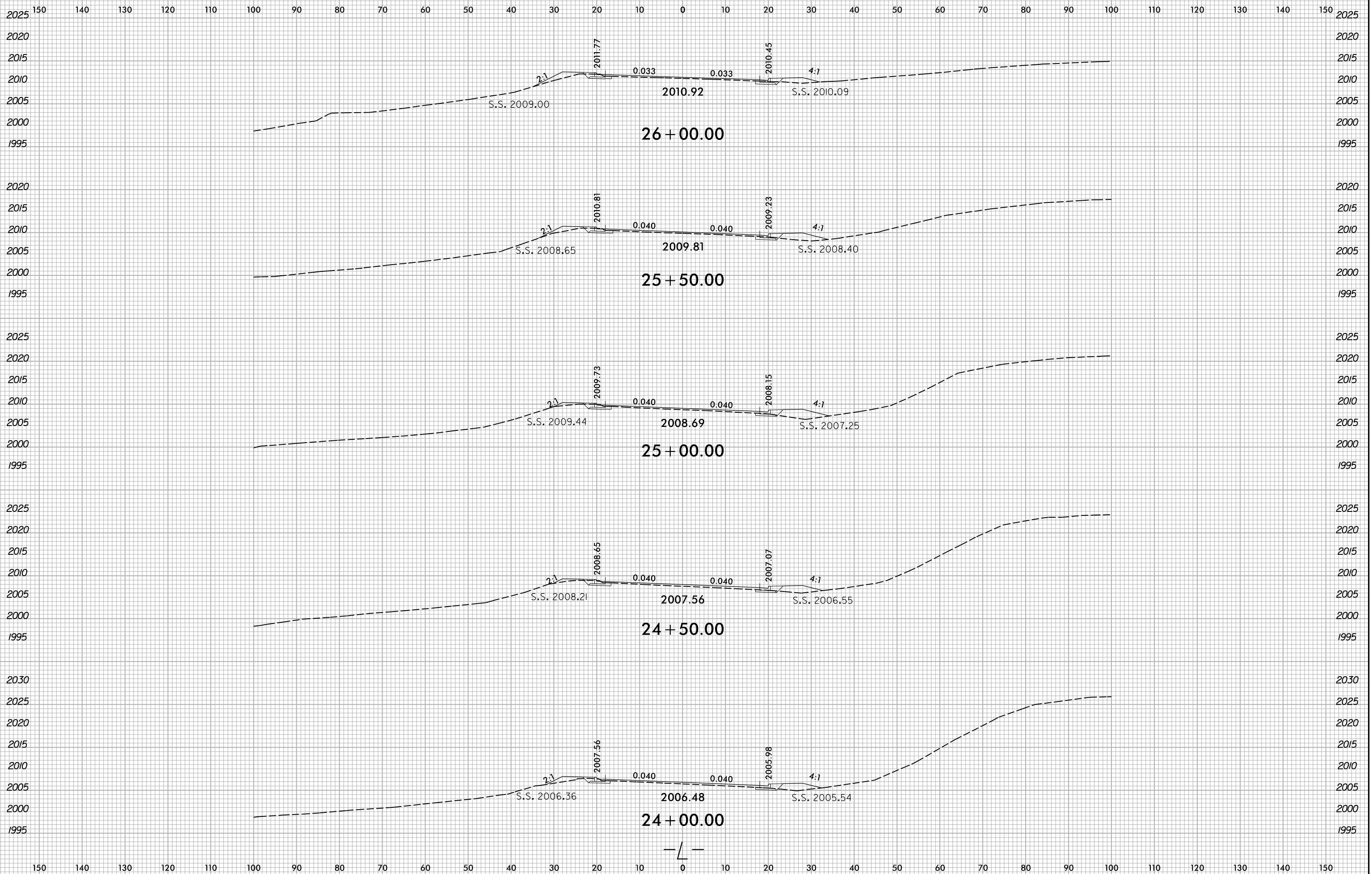
5/10/2022
X:\NGC001\A-0009CA\Roadway\XSC\A-0009CA-0009CA-Rdy...xl.dgn
User:smelvr



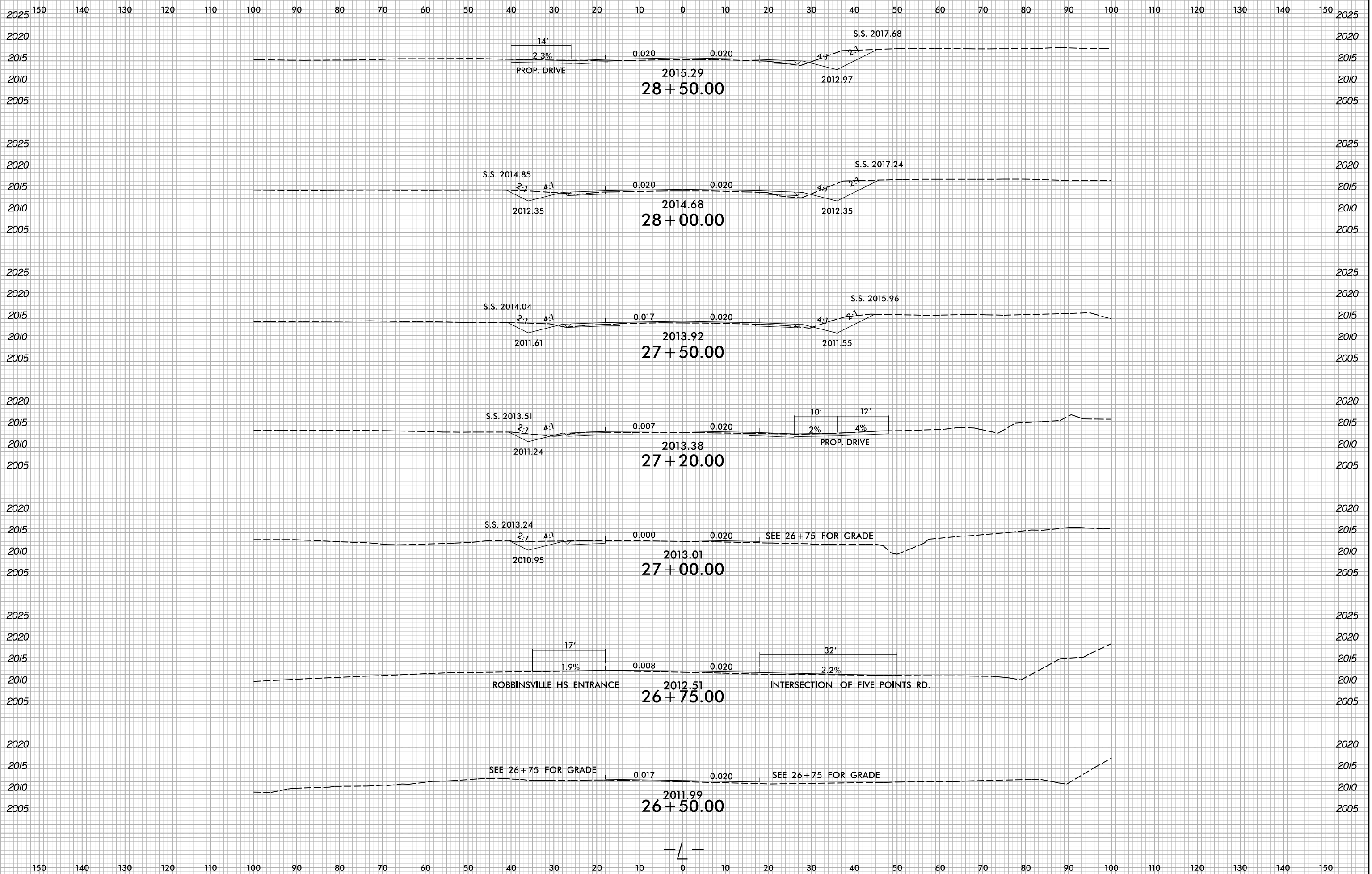
6/23/16

5/10/2022
X:\NCD001\A-0009CA\Roadway\XSC\A-0009CA-0009CA-Rdy..xp.L.dgn
User:smelvr

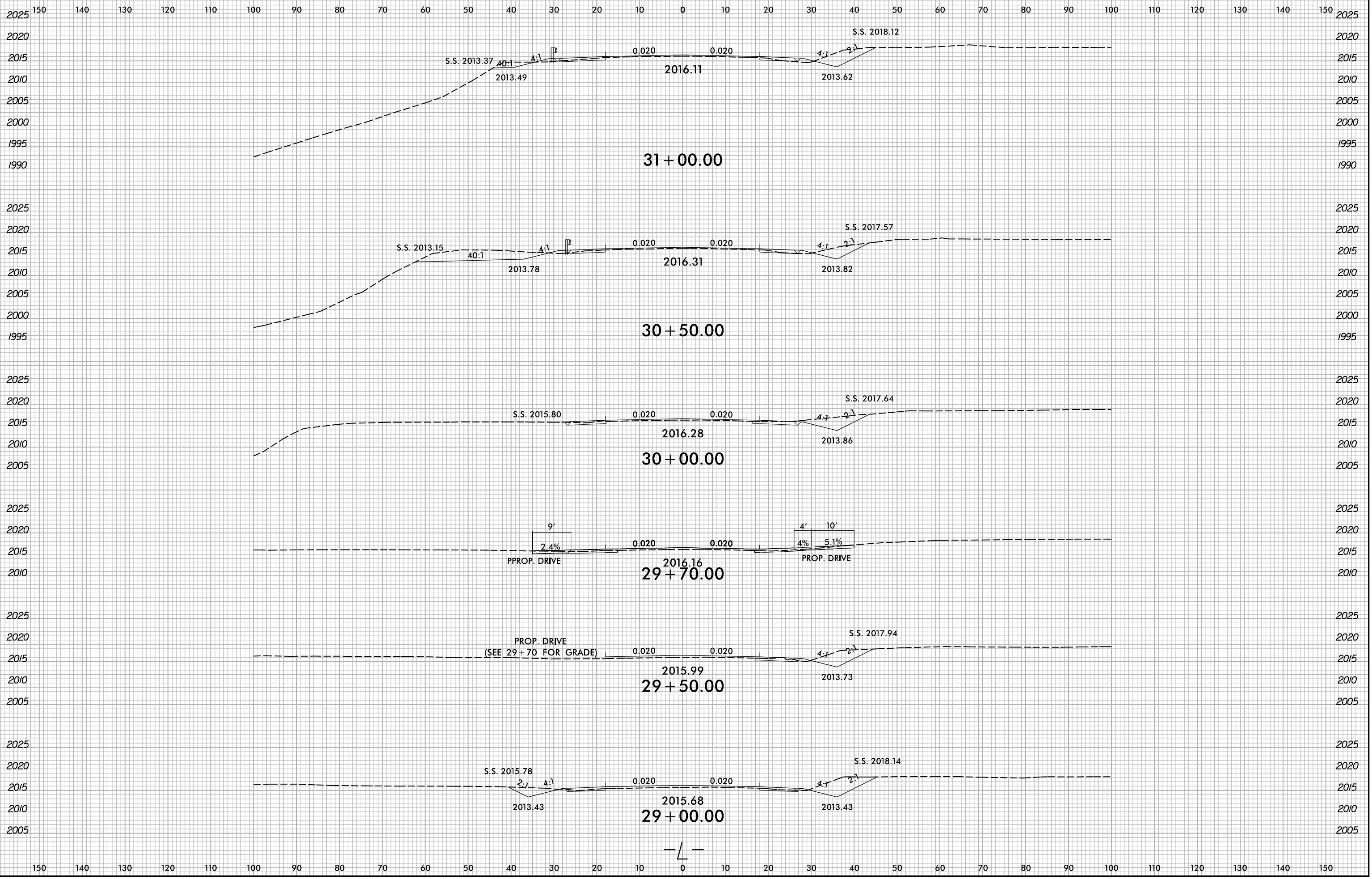
6/23/16



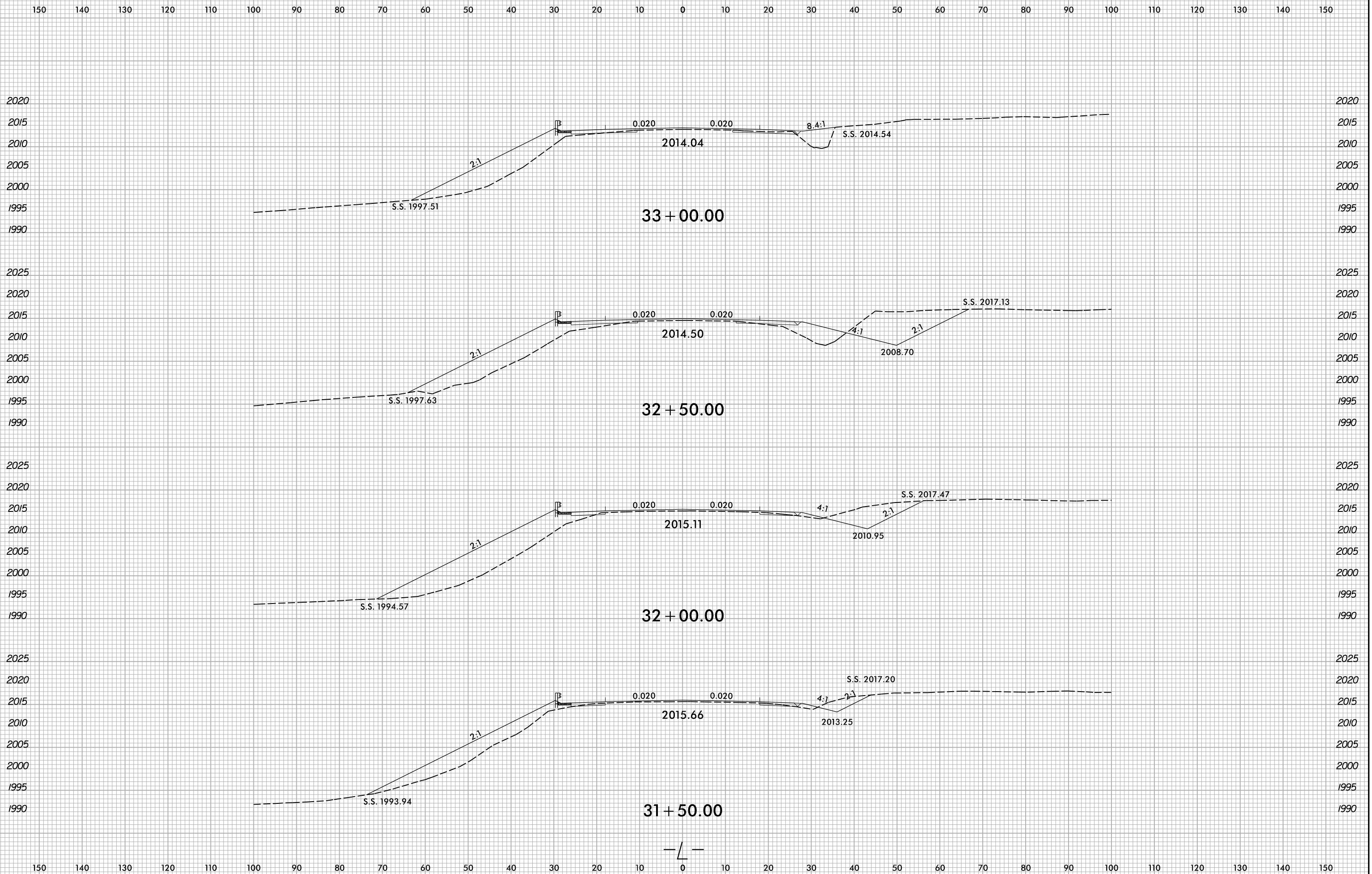
5/10/2022
X:\NCDOT\A-0009CA\A-0009CA-0009CA-R.dwg
User:smelvr



5/10/2022
X:\NC001\A-0009CA\Roadway\XSC\A-0009CA-0009CA-Rdy..xp.L.dgn
User:smelvr

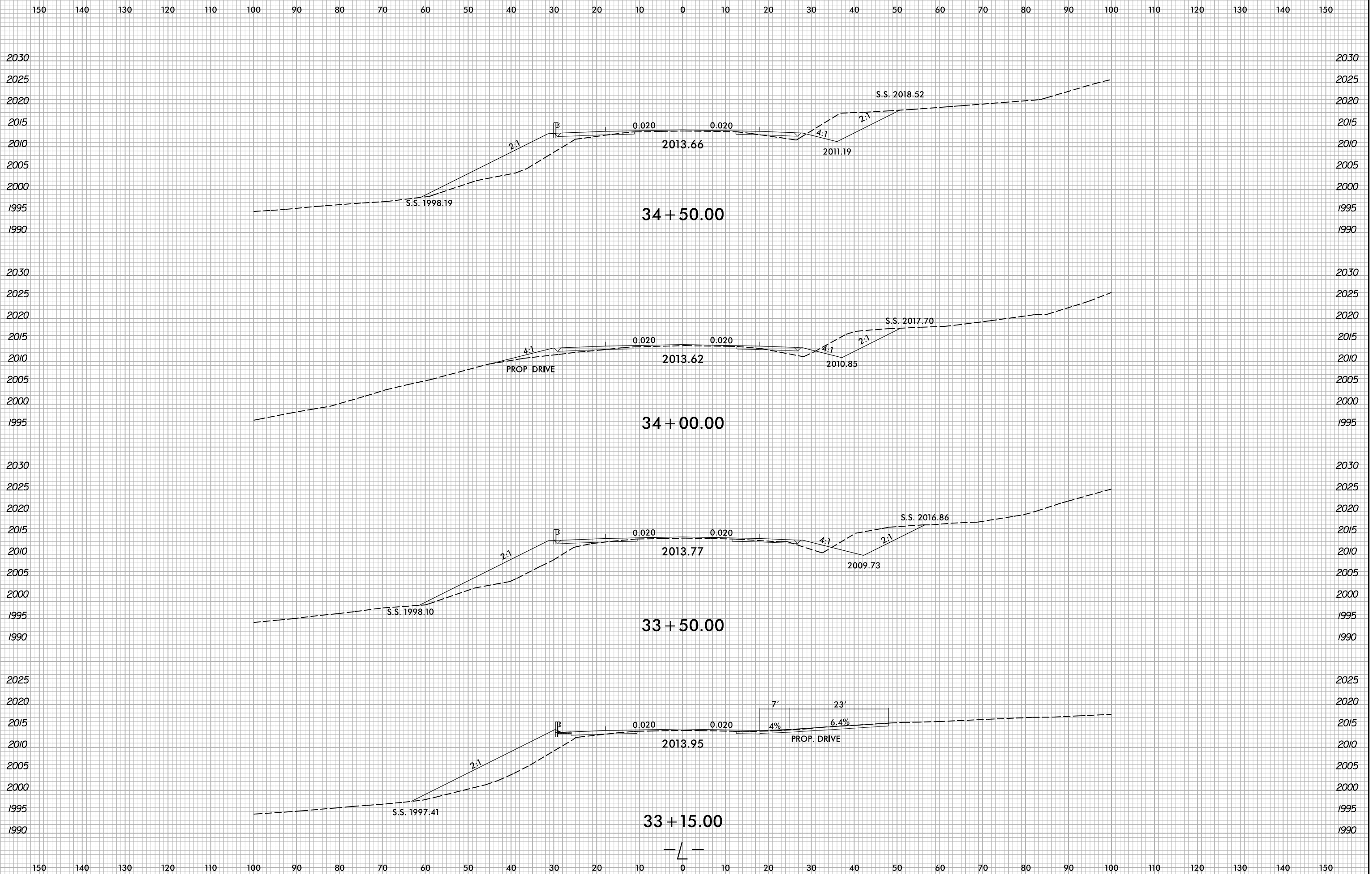


5/10/2022
X:\NGC001\A-0009\Roadway\XSC\A-0009CA-0009CA-Rdy...pl...dgn
User:smelvr



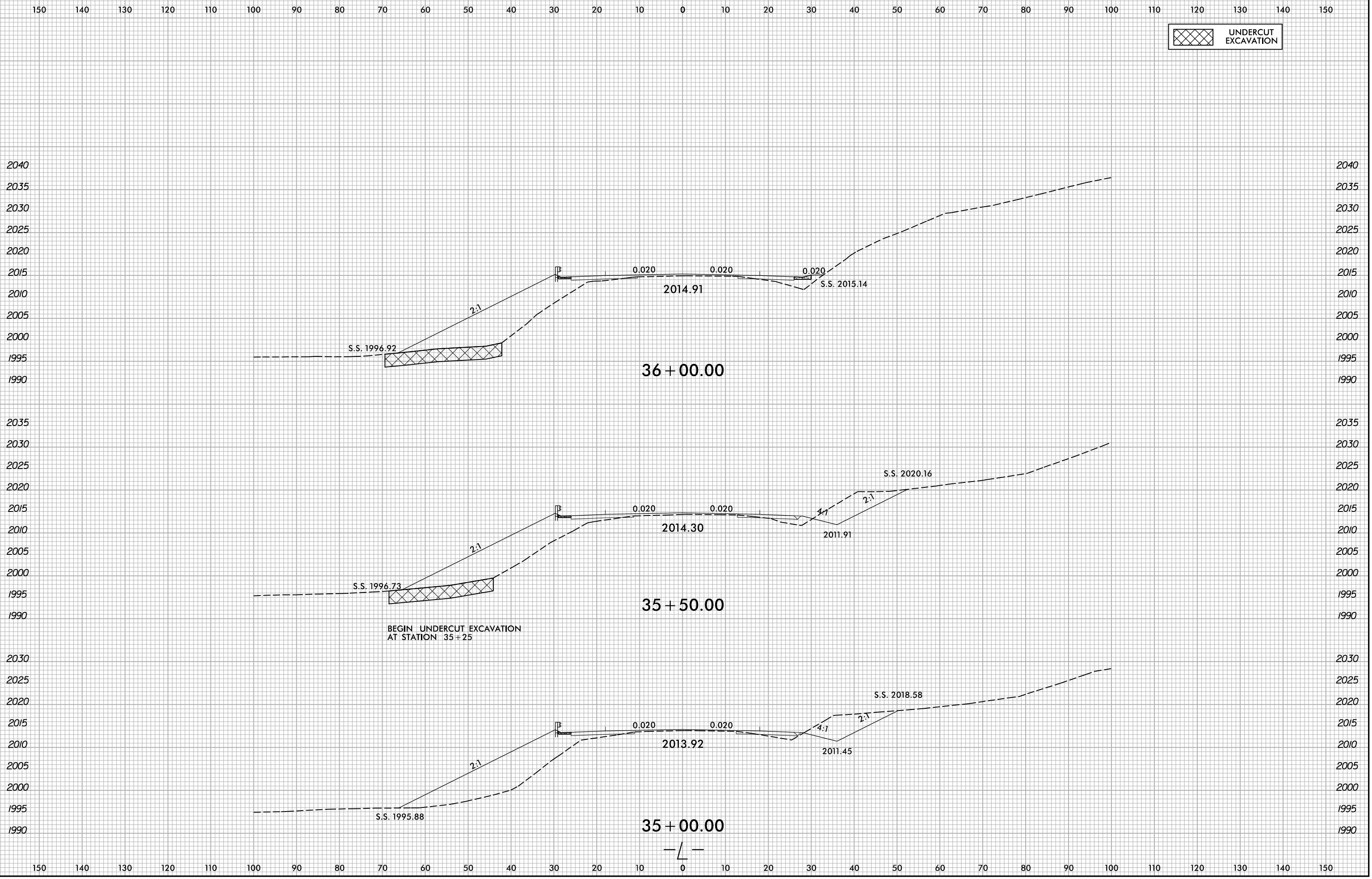
5/10/2022
X:\NCDOT\A-0009CA\A-0009CA-0009CA-R.dwg...
User:smelvr

6/23/16



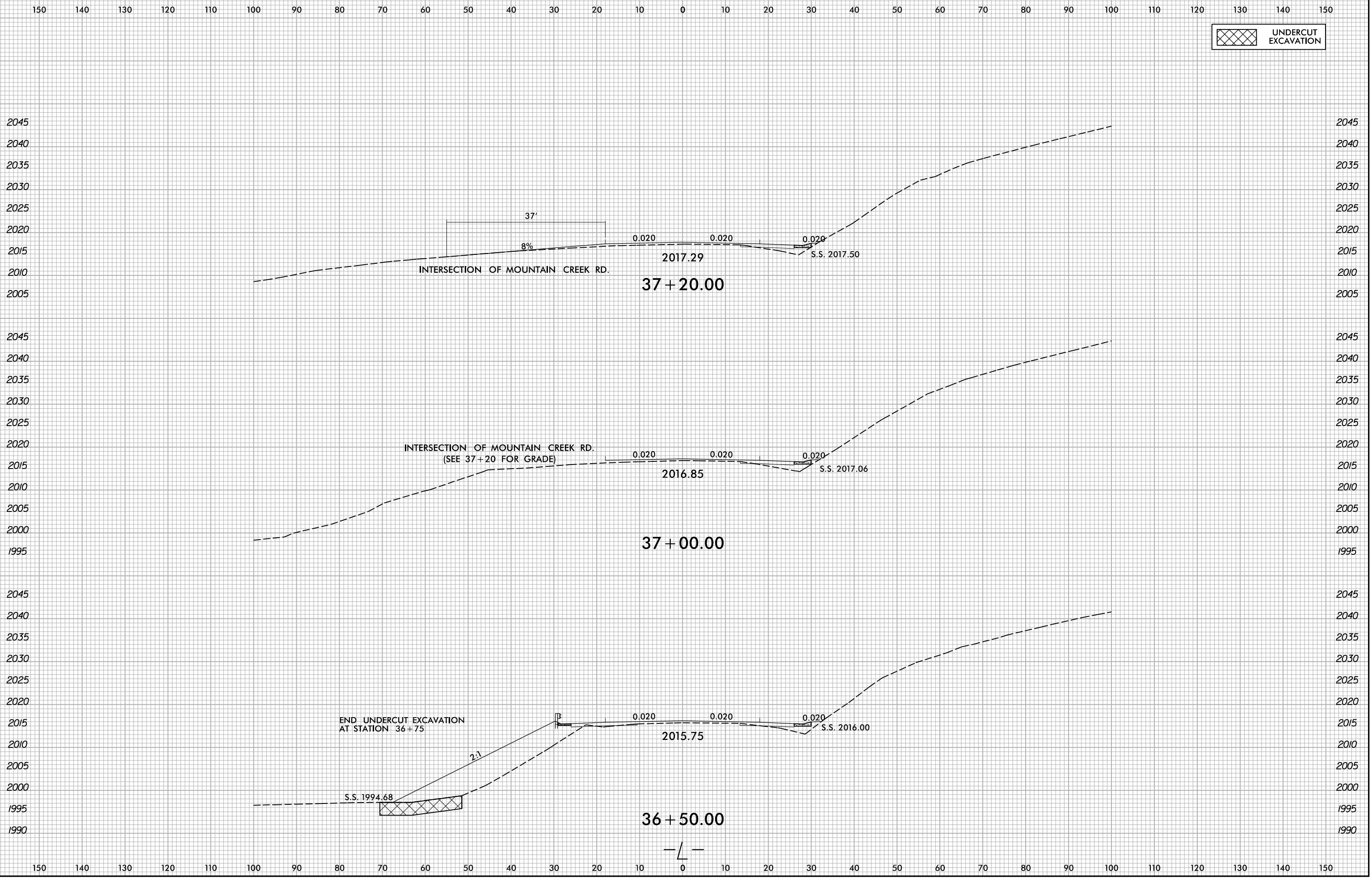
5/10/2022
X:\NCD001\A-0009CA\A-0009CA-0009CA-R.dwg...
User:smelvr

6/23/16

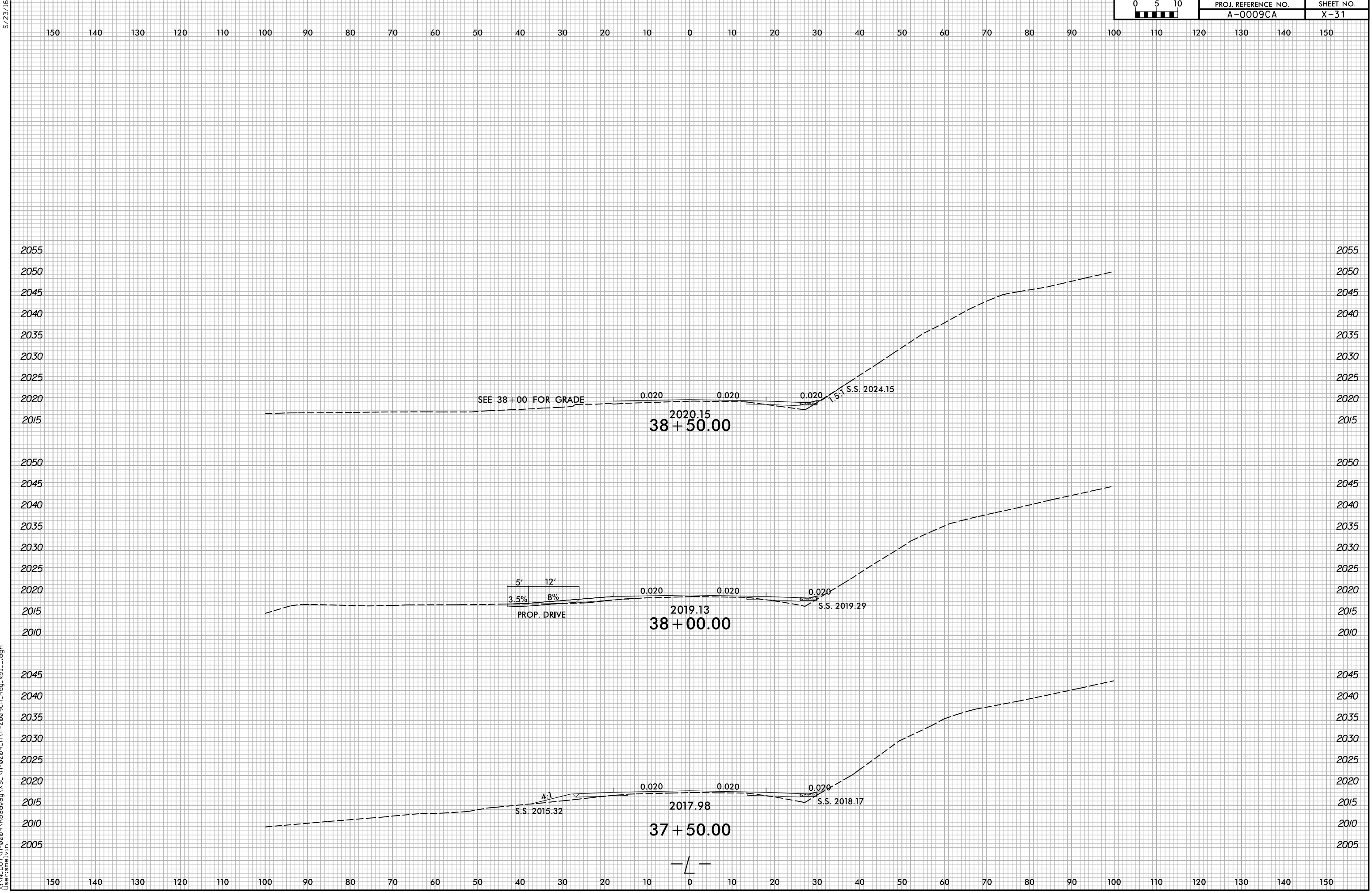


5/10/2022
X:\NG001\A-0009CA\A-0009CA-0009CA-R.dwg...
User:smelvr

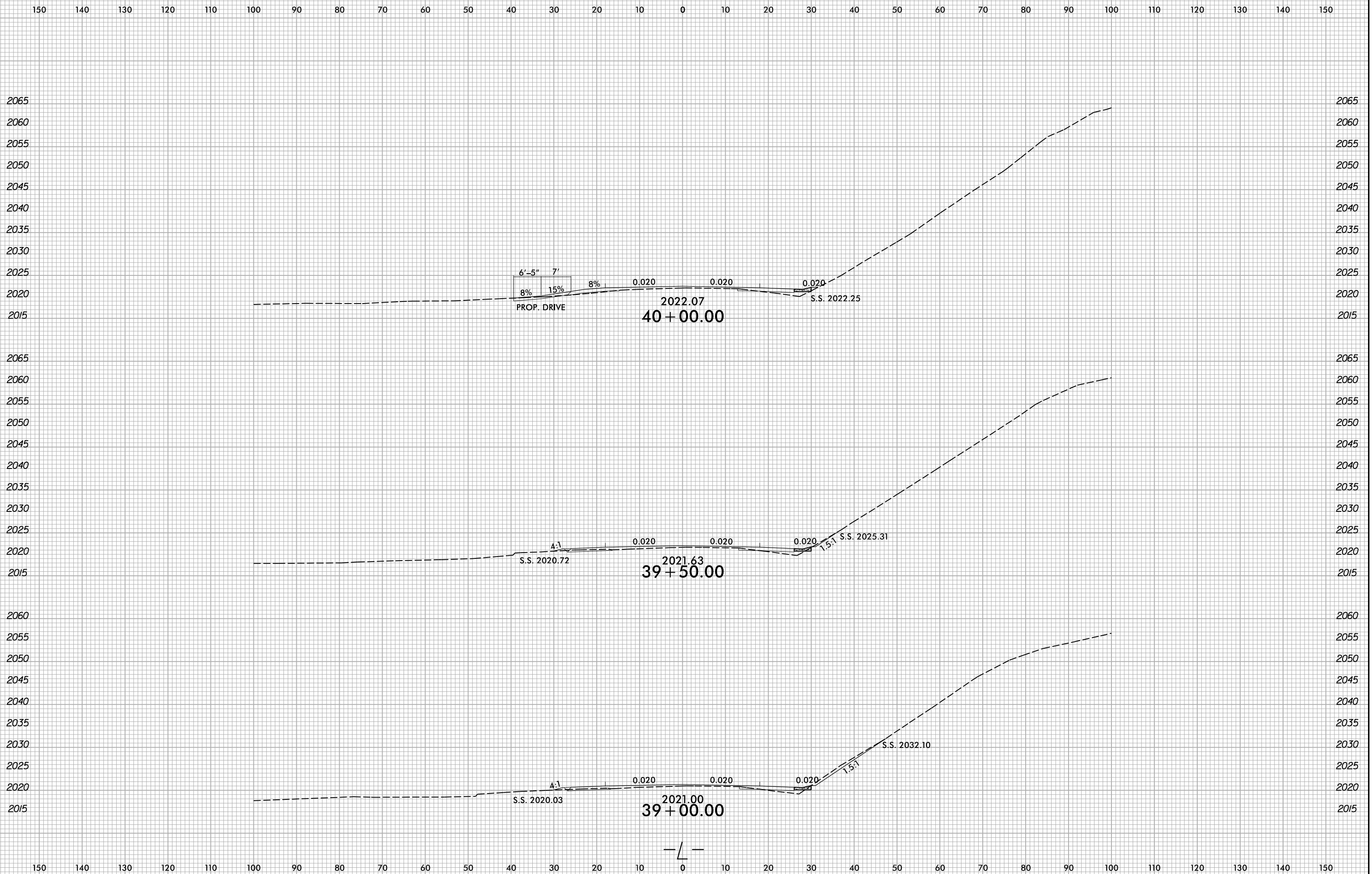
6/23/16



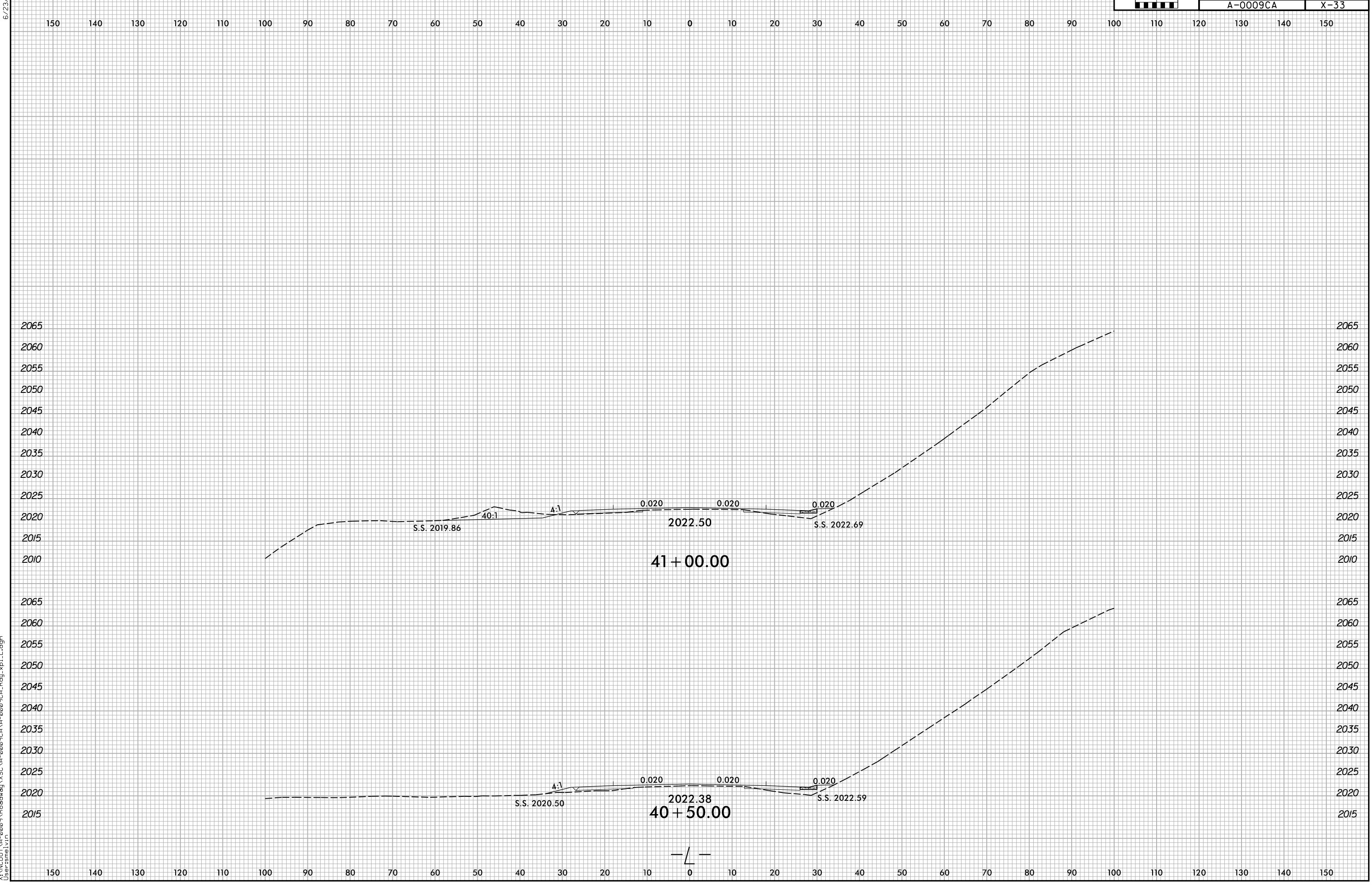
5/10/2022
X:\NCDOT\A-0009CA\A-0009CA\A-0009CA.Rdw...xp.L.dgn
User:smelvr



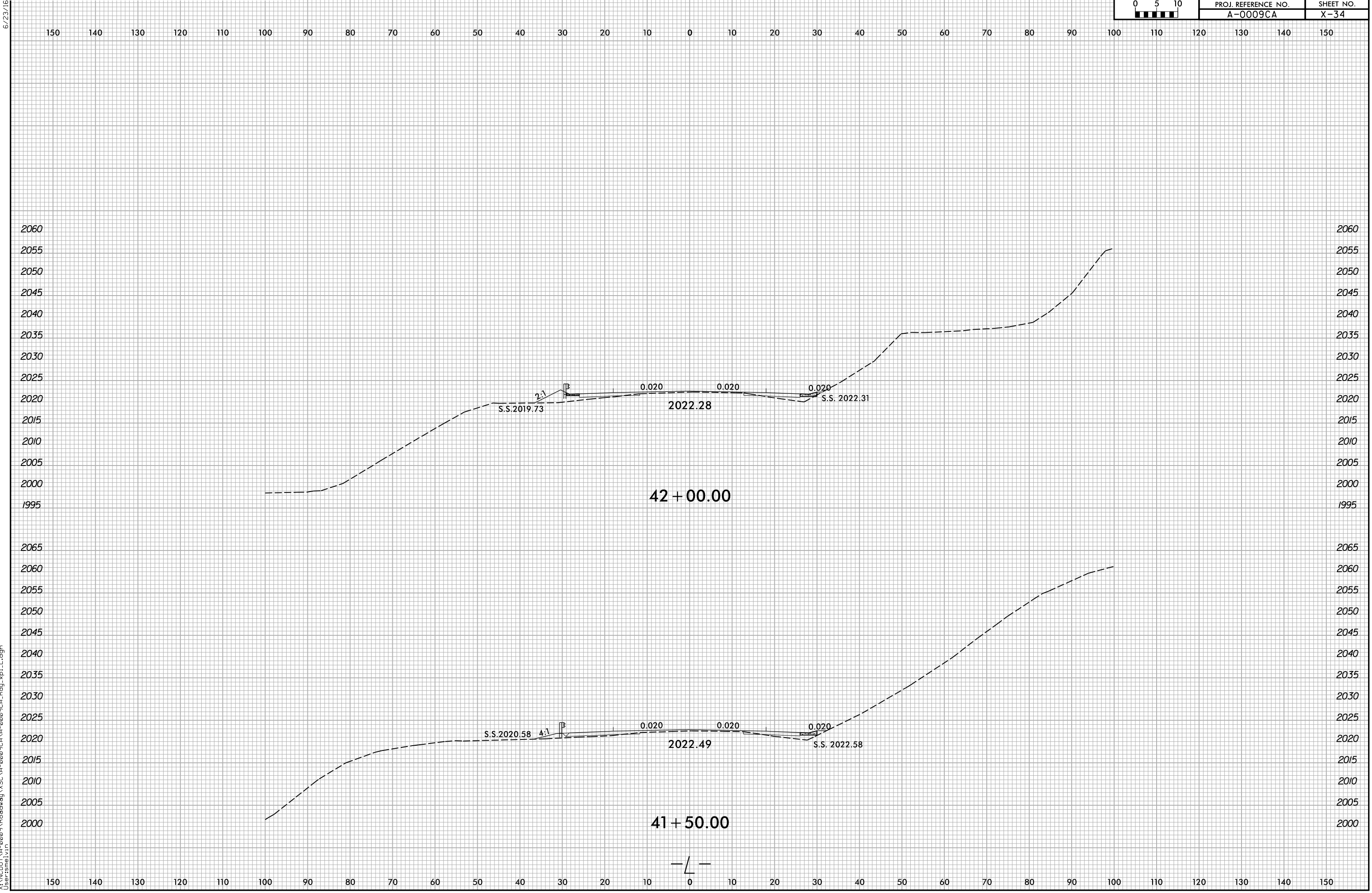
5/10/2022
X:\NCDOT\A-0009\Roadway\XSC\A-0009CA-A-0009CA-Rdy..xp.L.dgn
User:smelvr



5/10/2022
X:\NCD001\A-0009CA\Roadway\XSC\A-0009CA-0009CA-Rdy..xp.L.dgn
User:smelvr

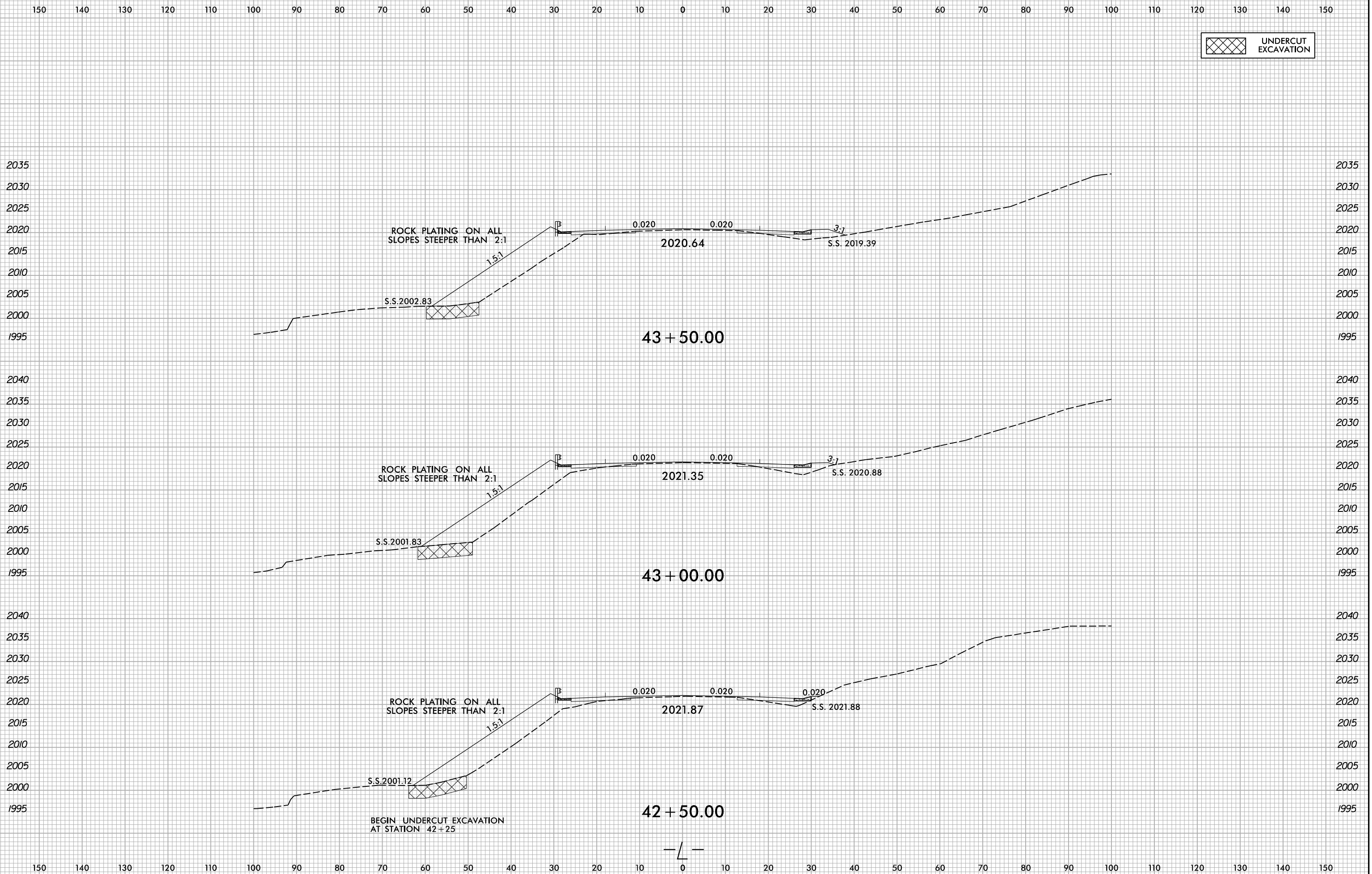


5/10/2022
X:\NG001\A-0009CA\A-0009CA-0009CA-R.dwg...xp1.L.dgn
User:smelvr



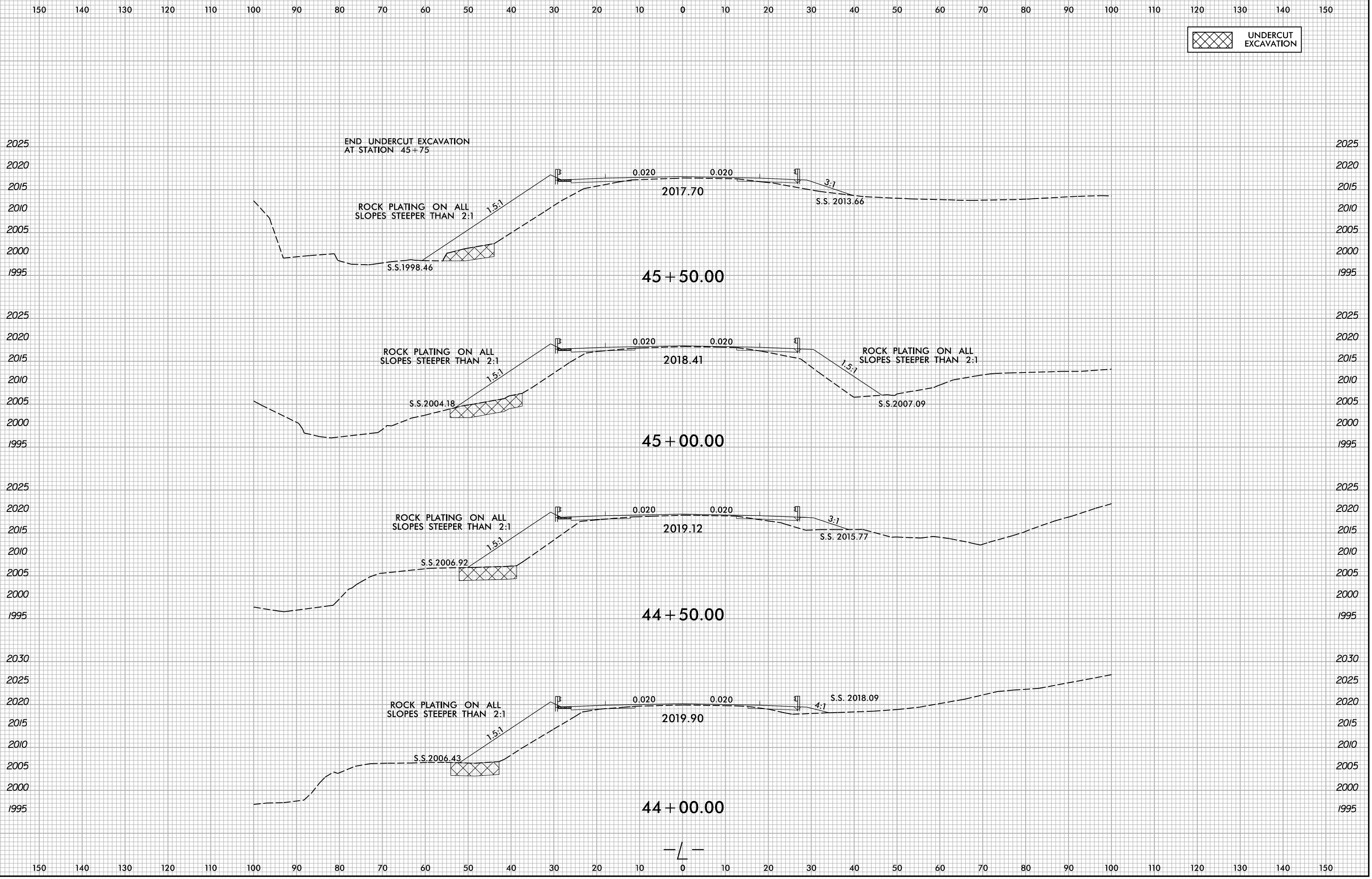
5/10/2022
X:\NG001\A-0009CA\A-0009CA-R.dwg...
User:smelvr

6/23/16

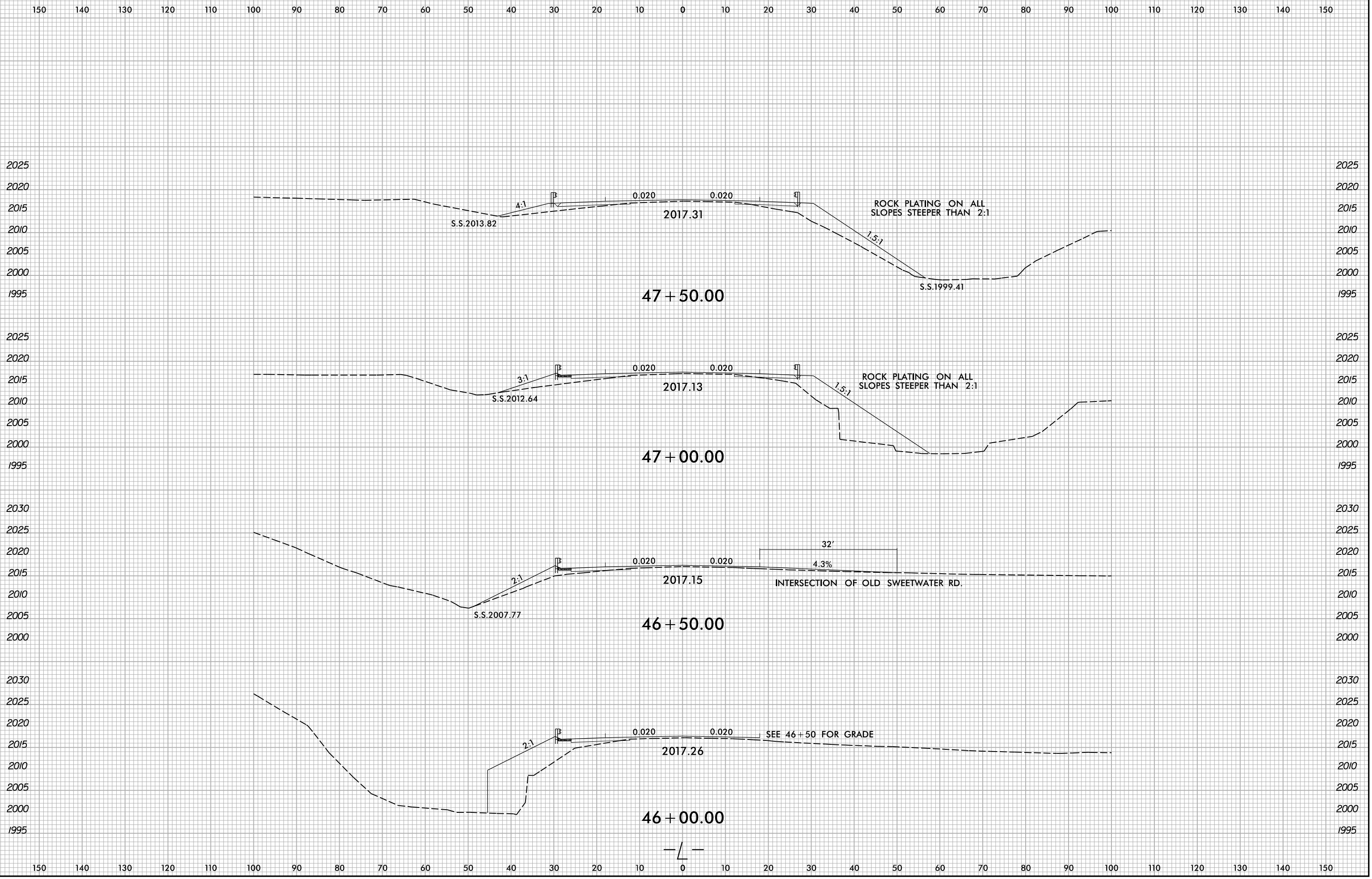


5/10/2022
X:\NGC001\A-0009CA\Roadway\XSC\A-0009CA-0009CA-Rdy...xl.dgn
User:smelvr

6/23/16

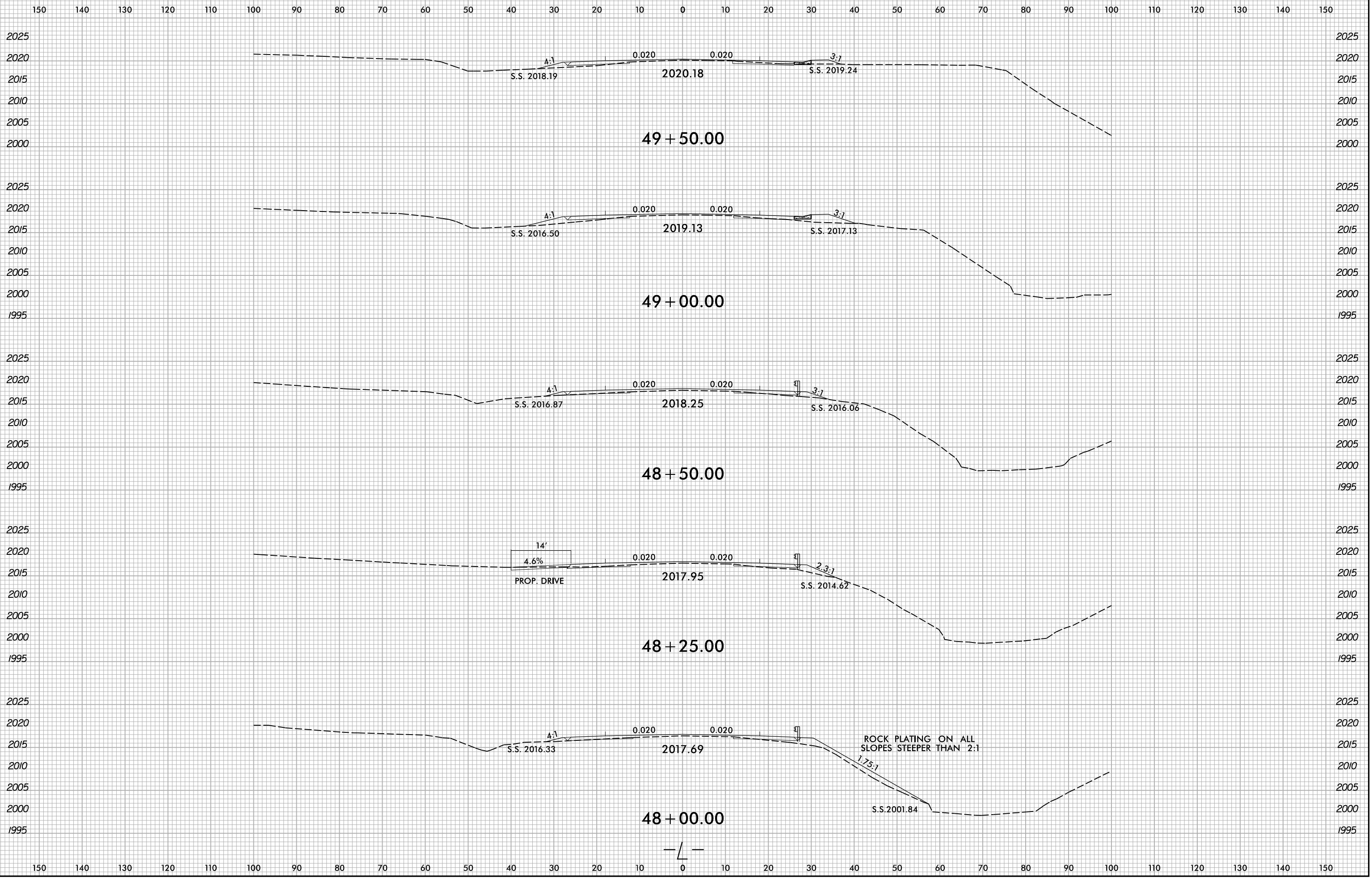


5/10/2022
X:\NCD001\A-0009CA\A-0009CA-R.dwg
User:smelvr

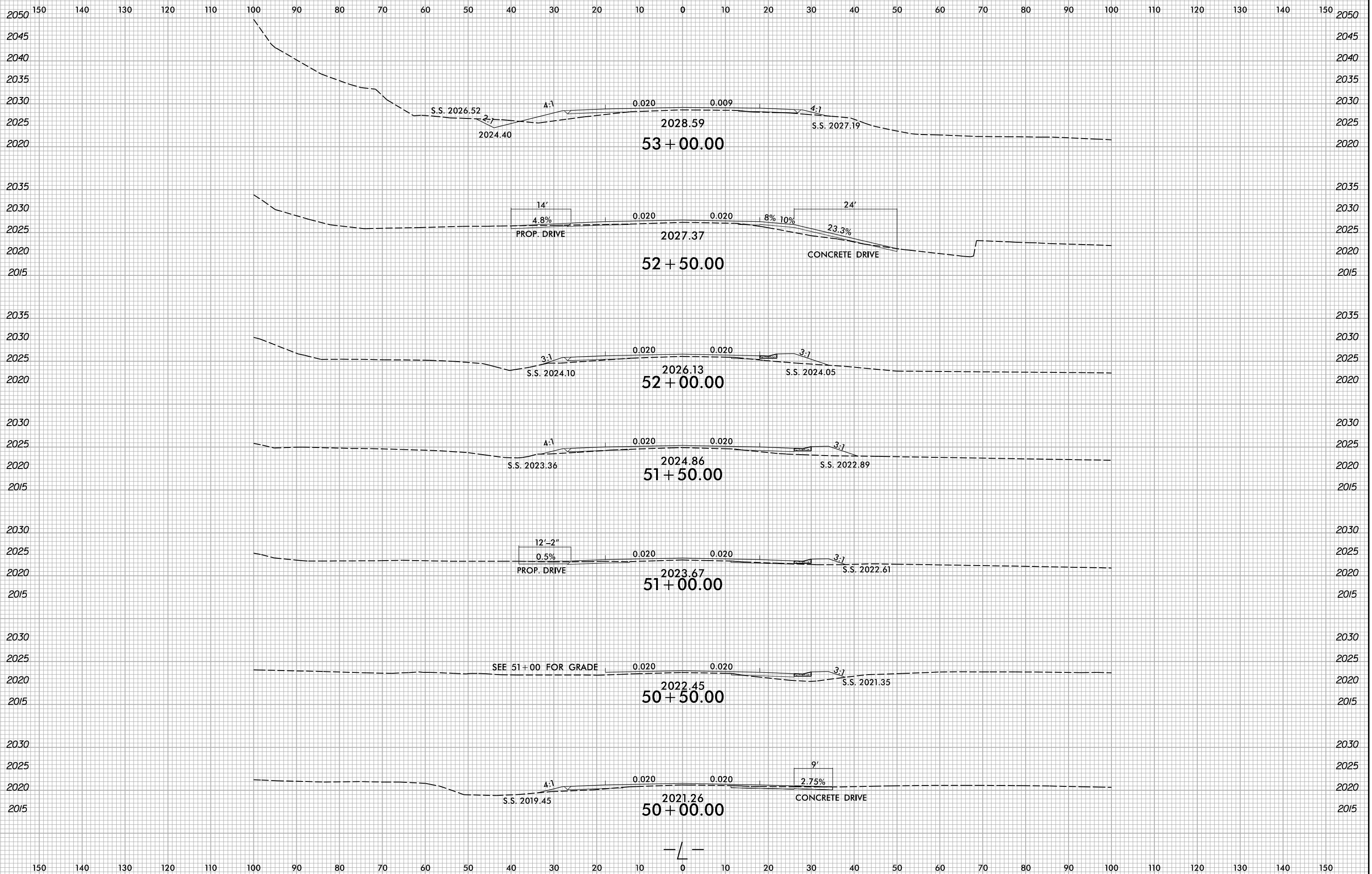


5/10/2022
X:\NCDOT\A-0009CA\Roadway\XSC\A-0009CA-0009CA-Rdy...xp...l.dgn
User:smelvr

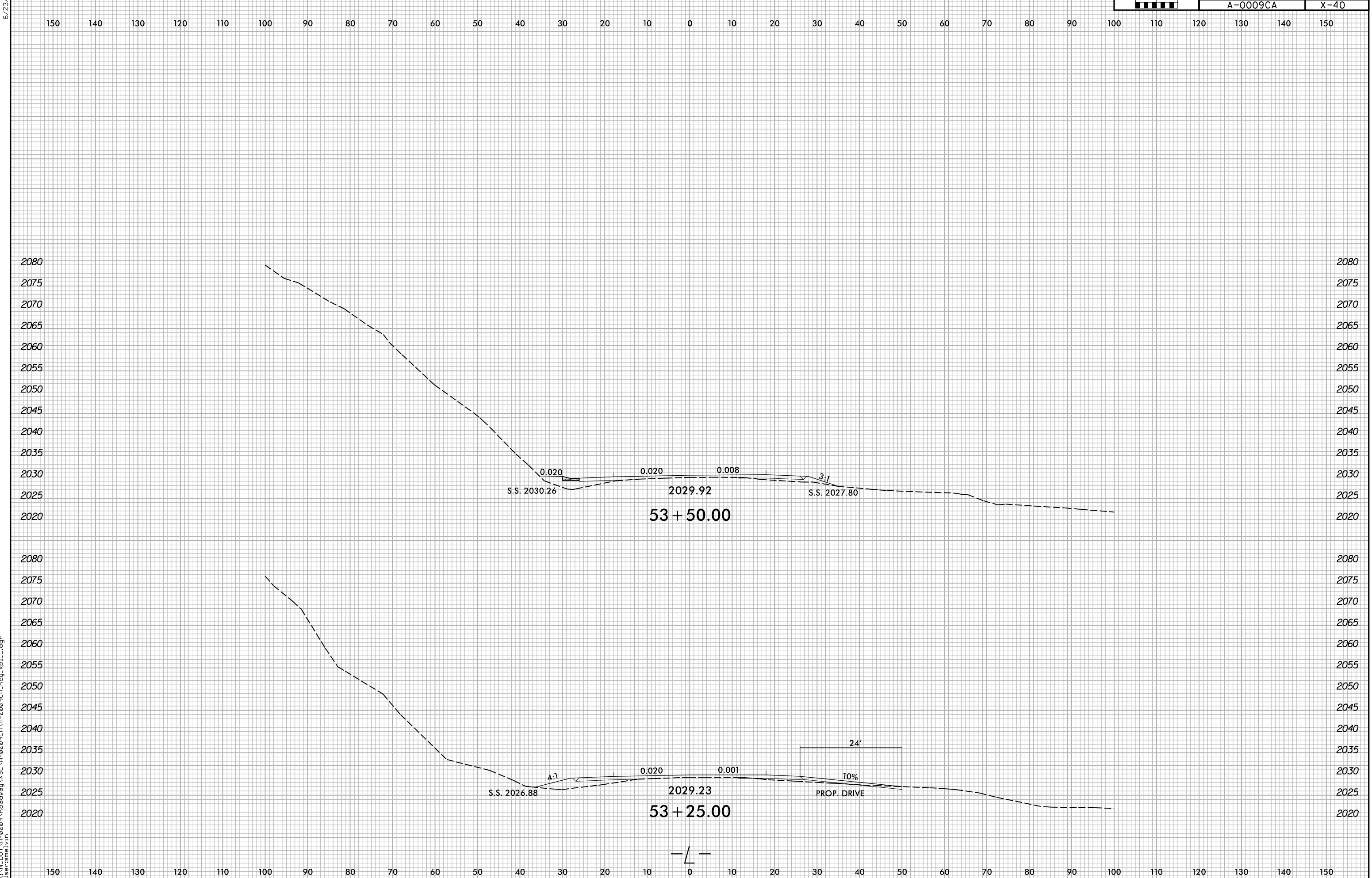
6/23/16



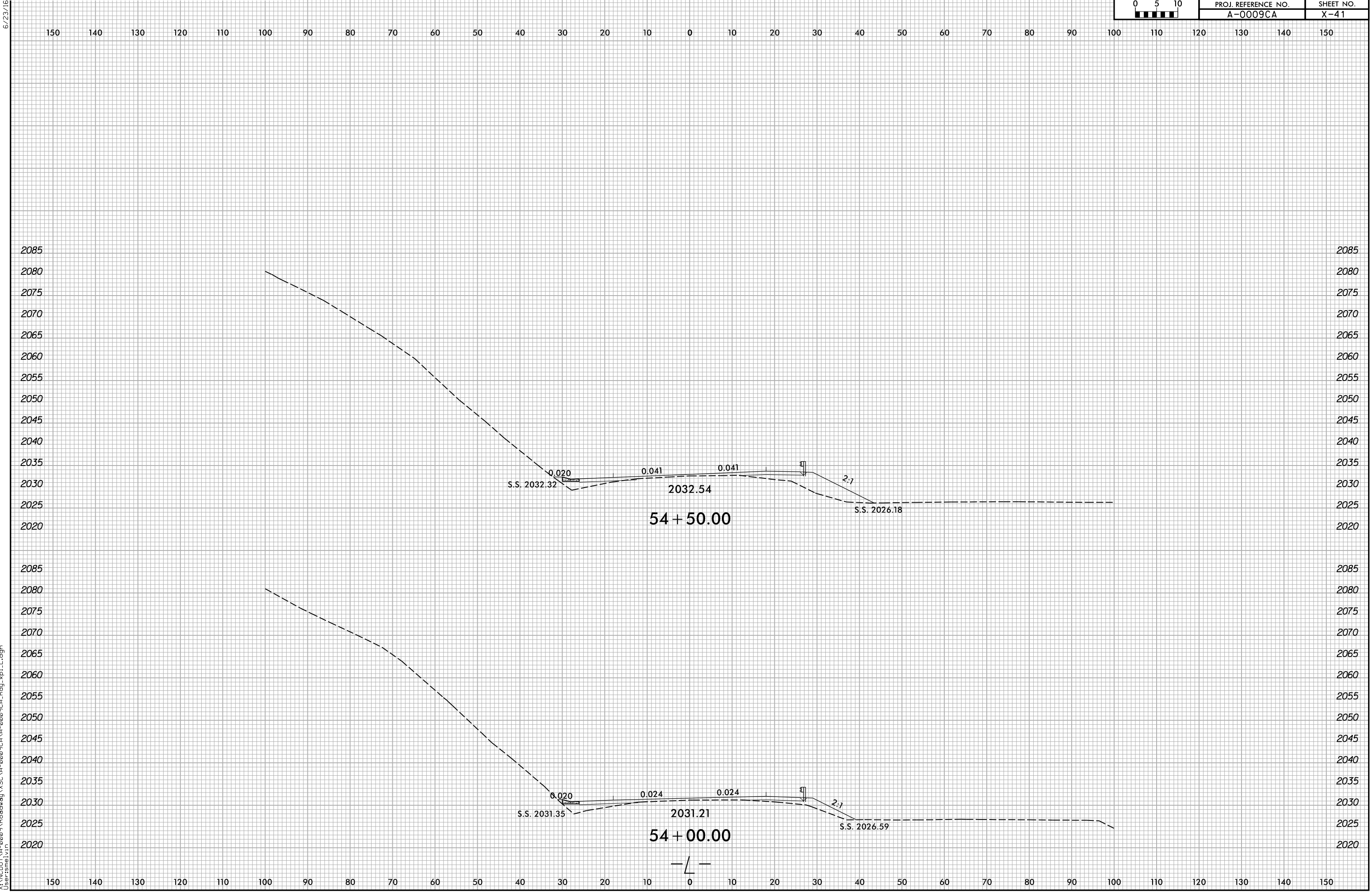
5/10/2022
X:\NCD001\A-0009CA\A-0009CA-0009CA-R.dwg...
User:smelvr



6/23/16
5/10/2022
X:\NCG001\A-0009\Roadway\XSC\A-0009CA-0009CA-R.dwg
User:smelvr

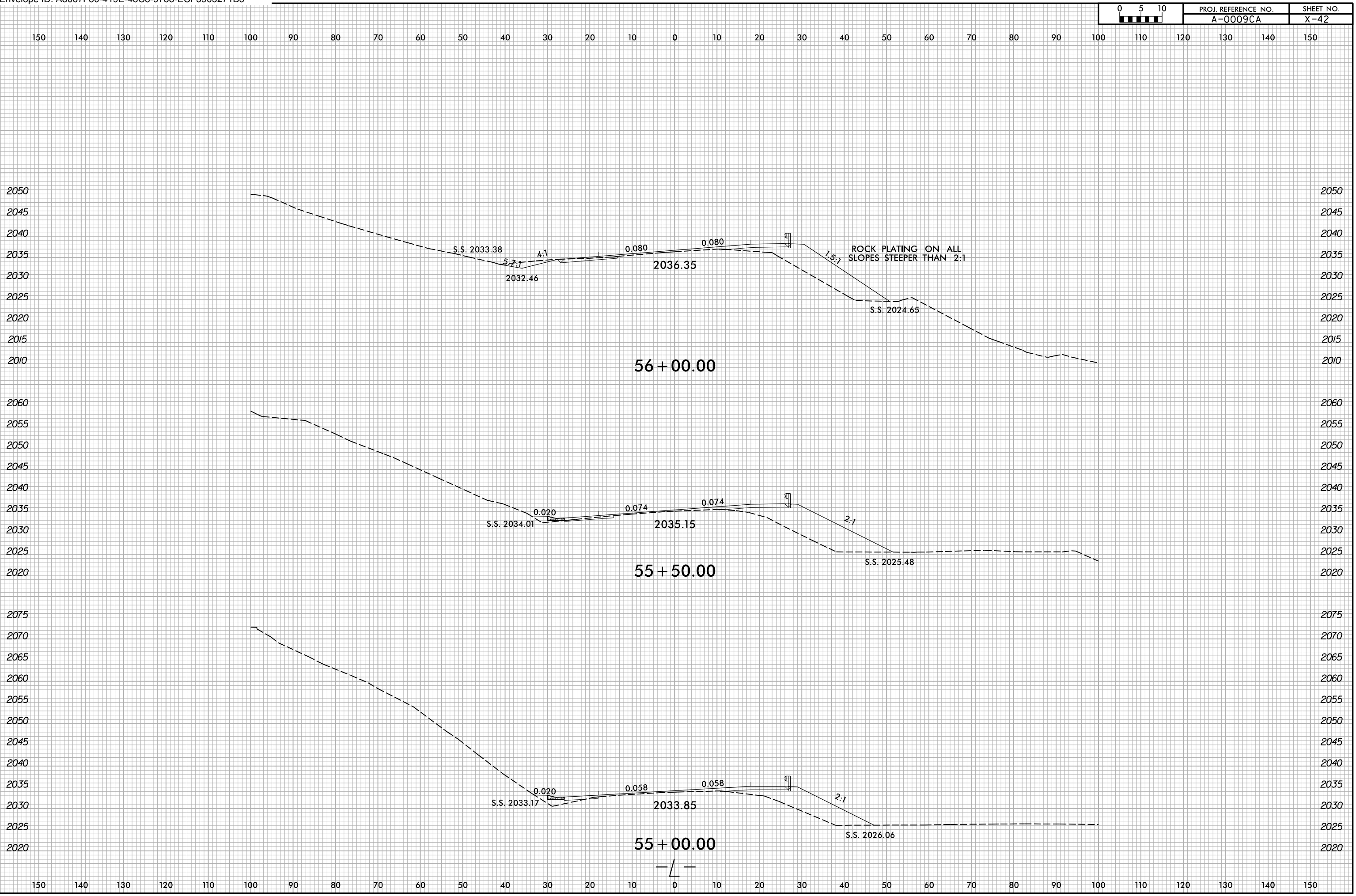


6/23/16
5/10/2022
X:\NG001\A-0009\Roadway\XSC\A-0009CA-0009CA-Rdy..pl.L.dgn
User:smelvr

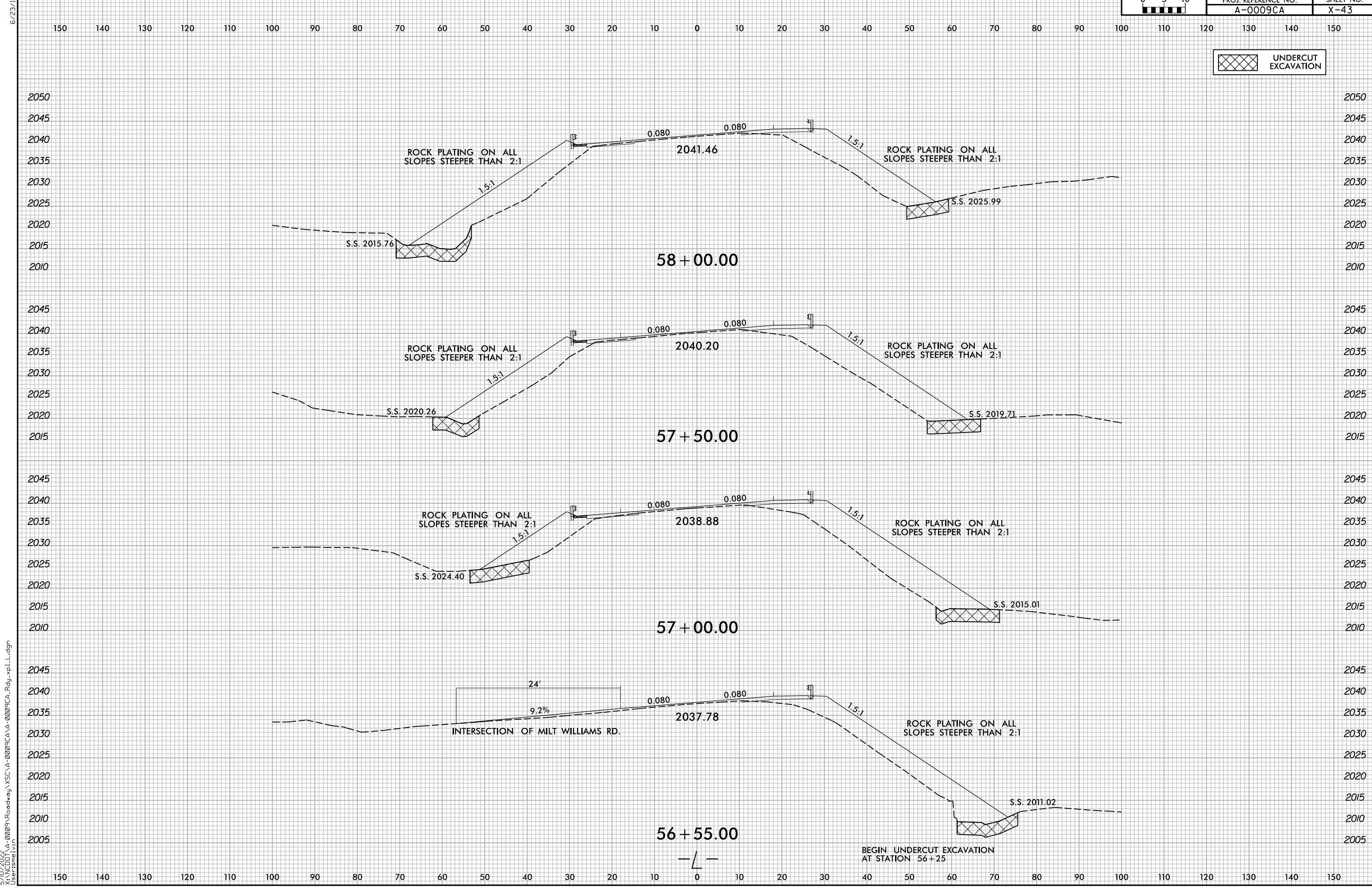


5/10/2022
X:\NG001\A-0009\Roadway\XSC\A-0009CA-0009CA_Rdy..xp.L.dgn
User:smelvr

6/23/16



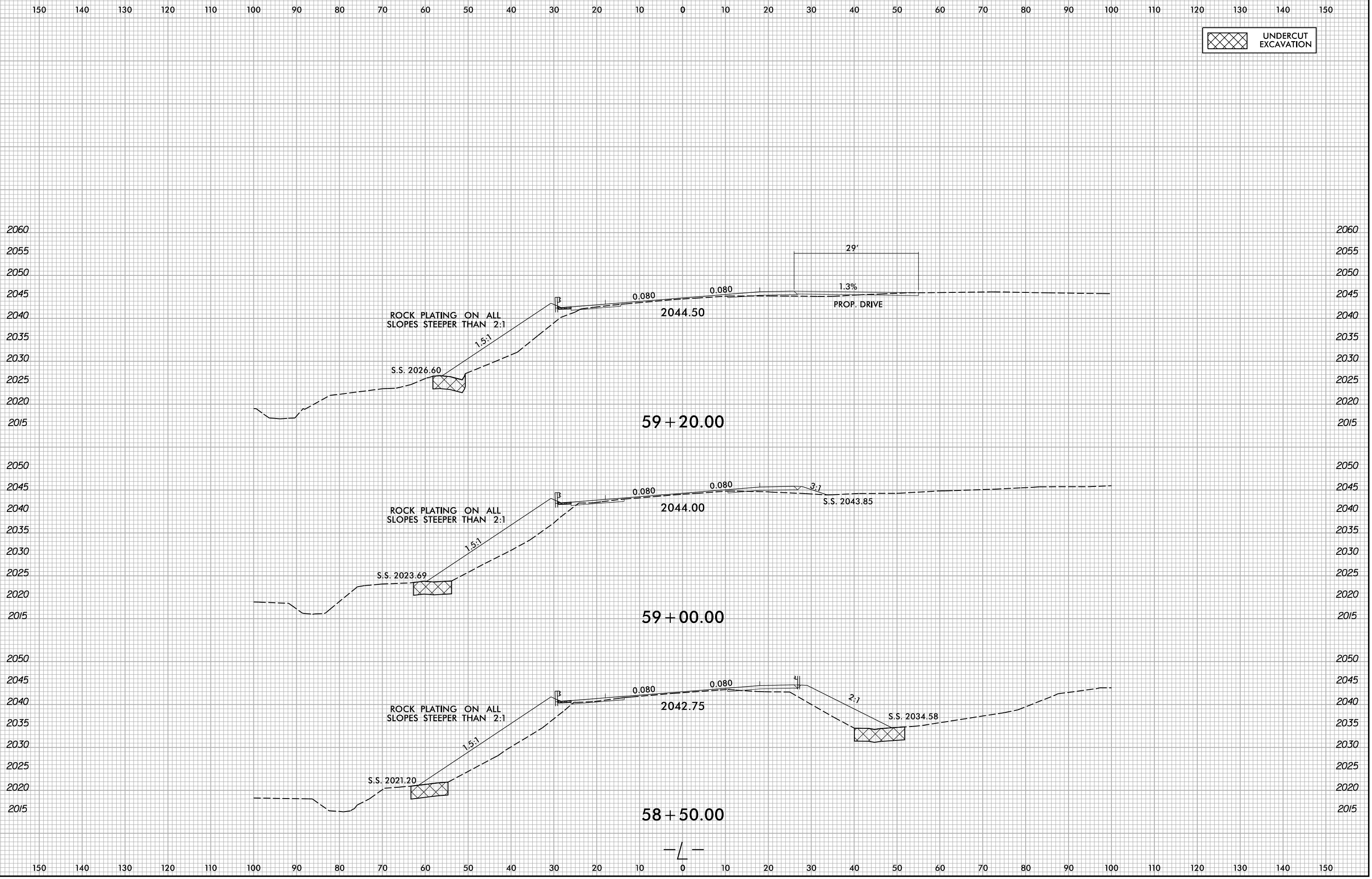
5/10/2022
X:\NCDOT\A-0009CA\A-0009CA-R.dwg
User:smelvr



5/10/2022
X:\NCDOT\A-0009CA\A-0009CA-0009CA-R.dwg...xp.L.dgn
User:smelvr

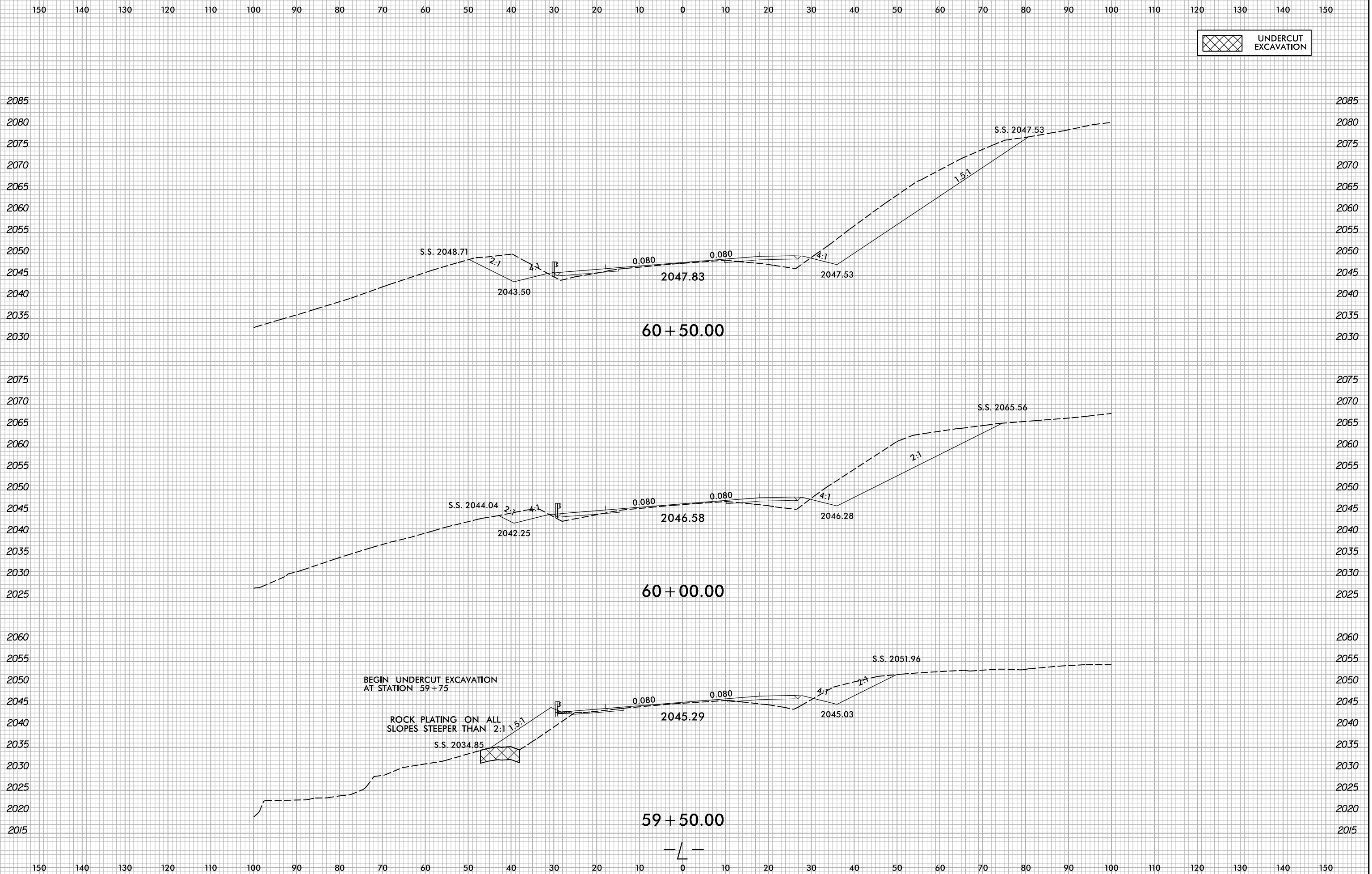
6/23/16

0 5 10 	PROJ. REFERENCE NO. A-0009CA	SHEET NO. X-44
------------	---------------------------------	-------------------

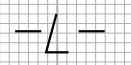
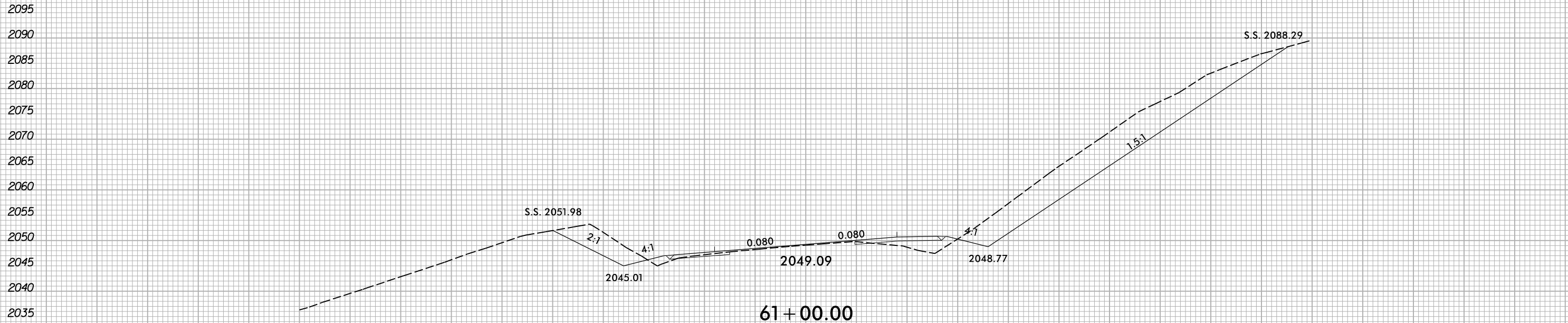
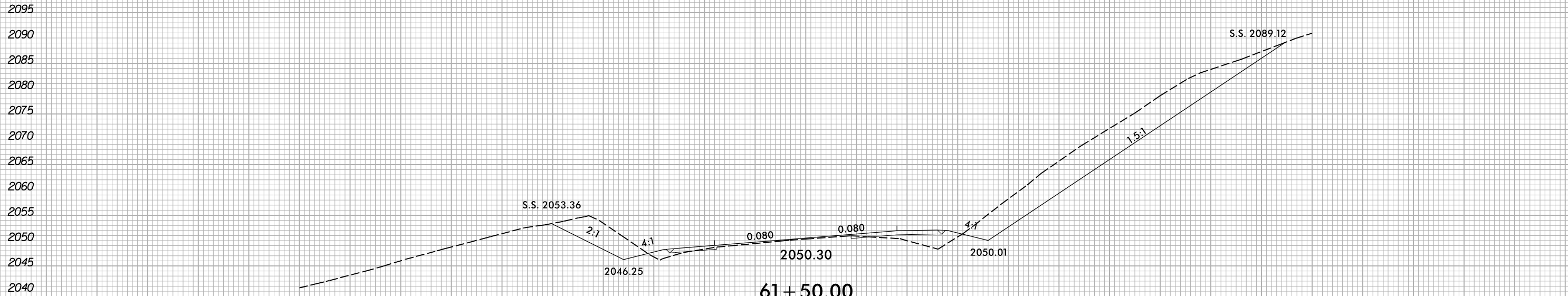
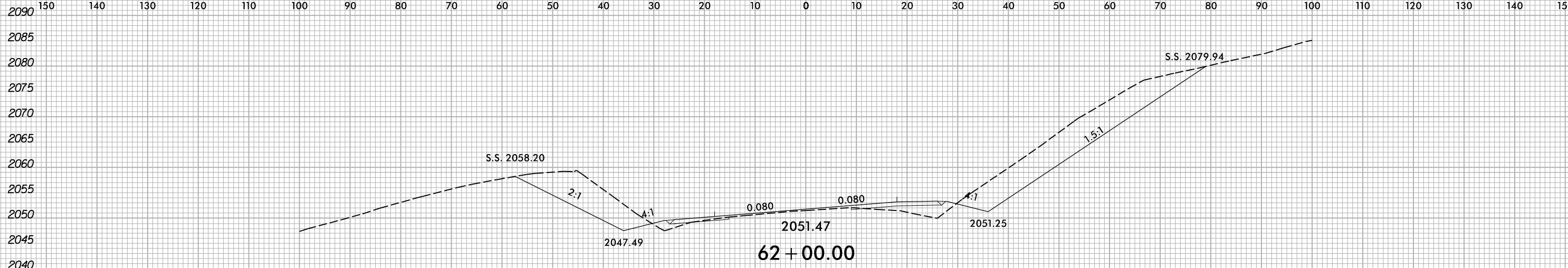


5/10/2022
X:\NCD001\A-0009CA\A-0009CA-R.dwg
User:smelvr

6/23/16



5/10/2022
X:\NGC001\A-0009CA\Roadway\XSC\A-0009CA-A-0009CA-R.dwg...xl.dgn
User:smelvr

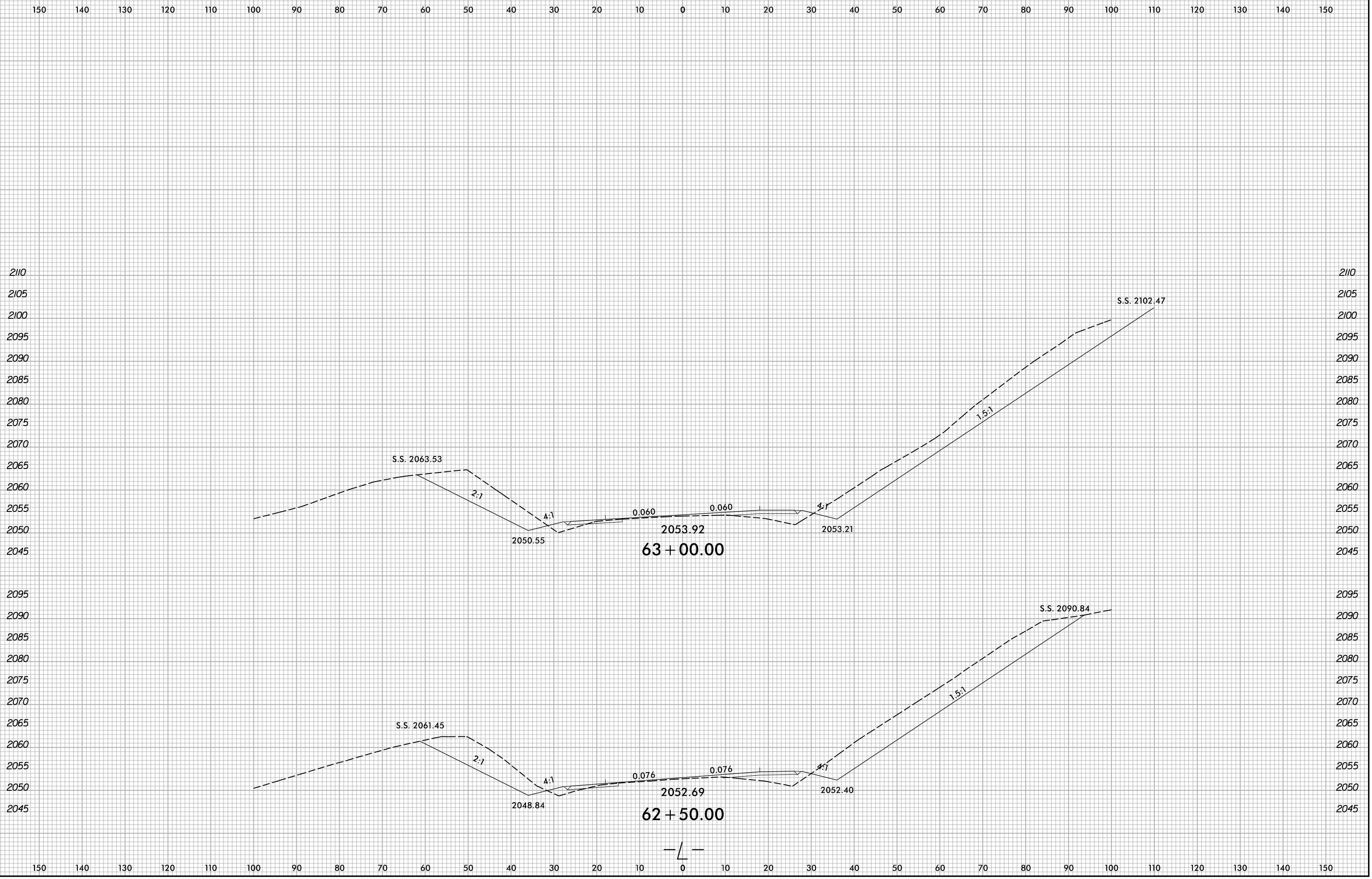


5/10/2022
 X:\NCD001\A-0009\Roadway\XSC\A-0009CA-0009CA_Rdy...L.dgn
 User:smelvr

6/23/16

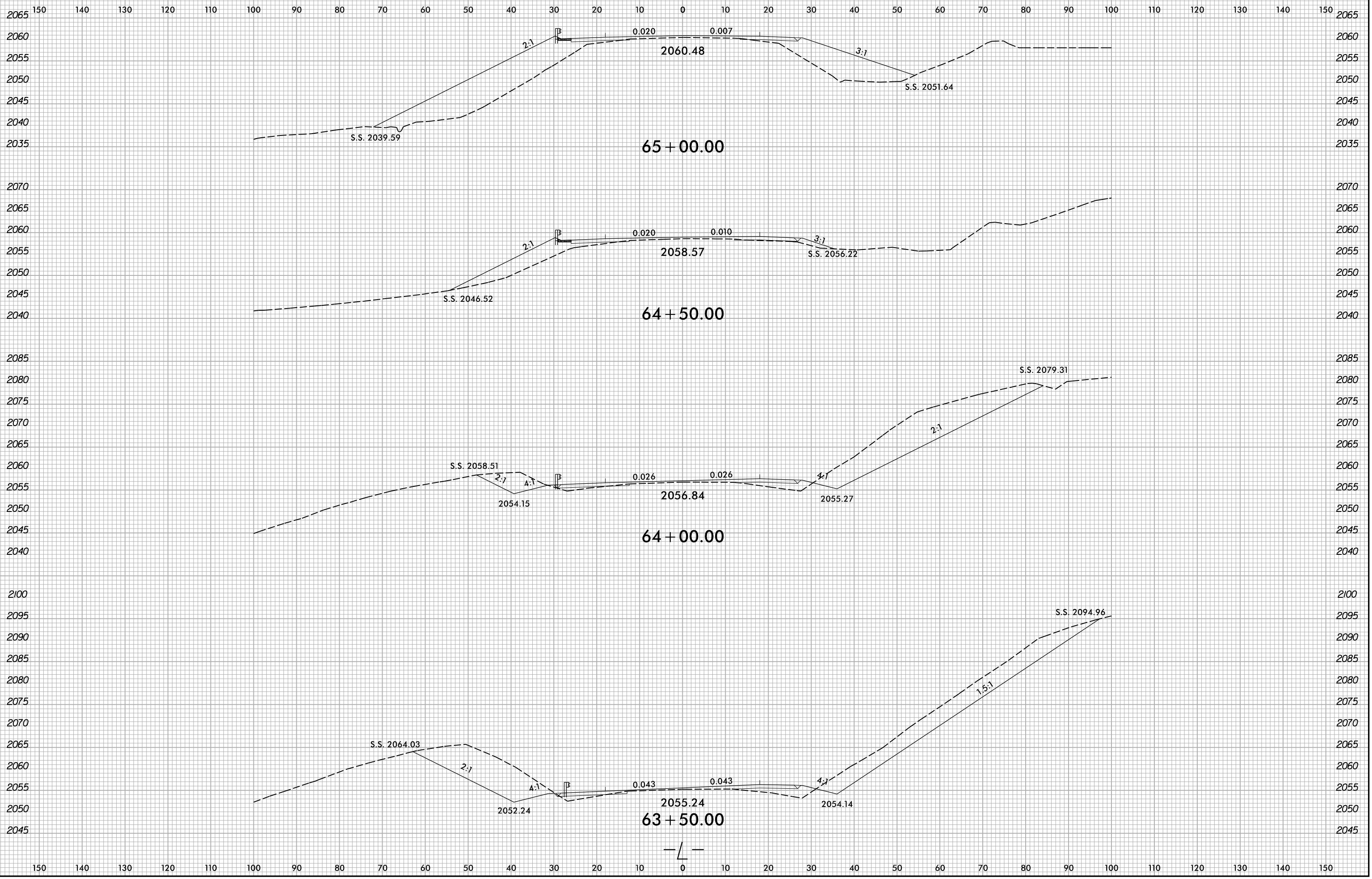
6/23/16

0 5 10	PROJ. REFERENCE NO.	SHEET NO.
	A-0009CA	X-47

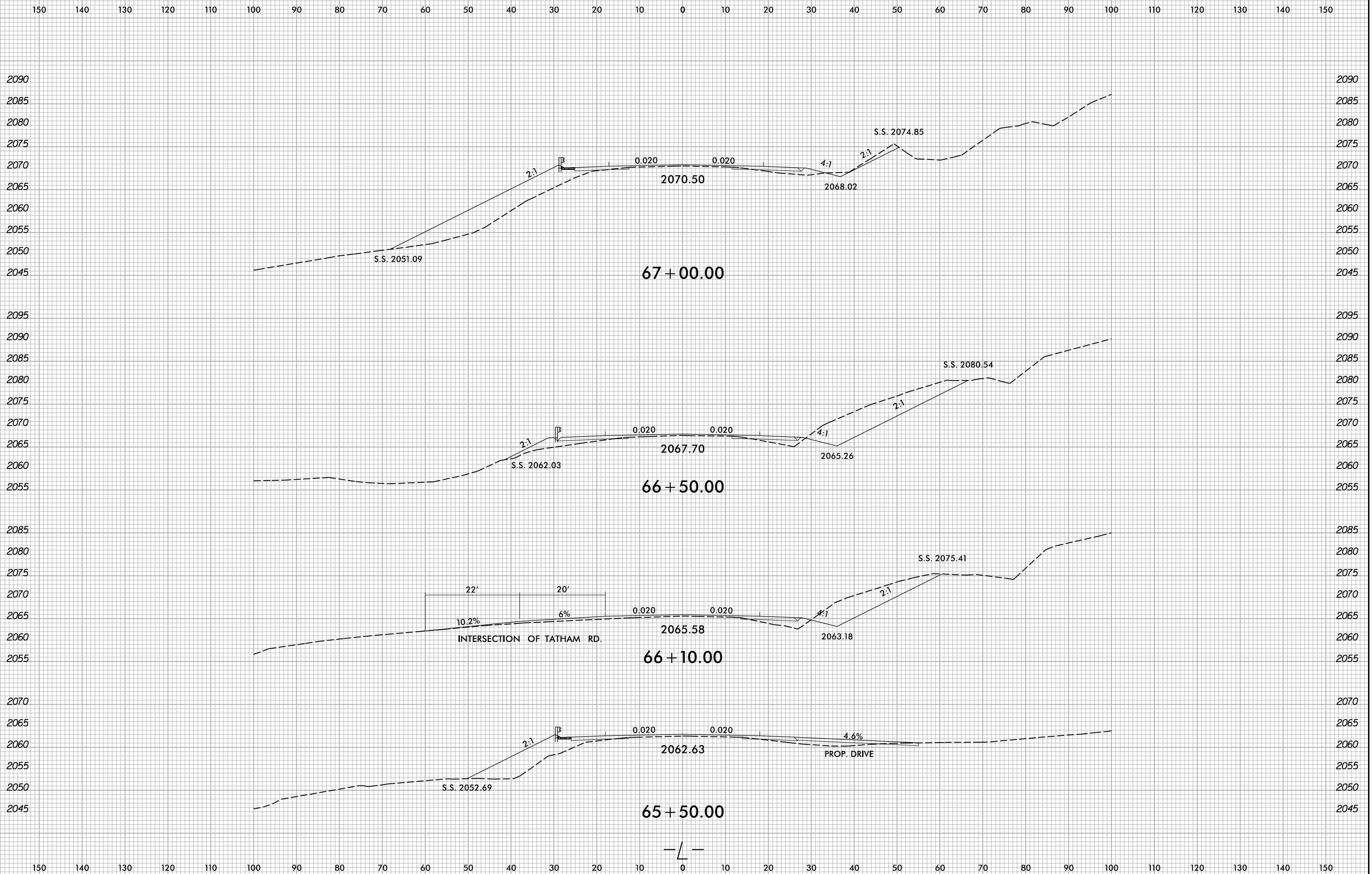


5/10/2022 X:\NGC001\A-0009\Roadway\XSC\A-0009CA-0009CA-Rdy...pl.L.dgn User:smelvr

6/23/16

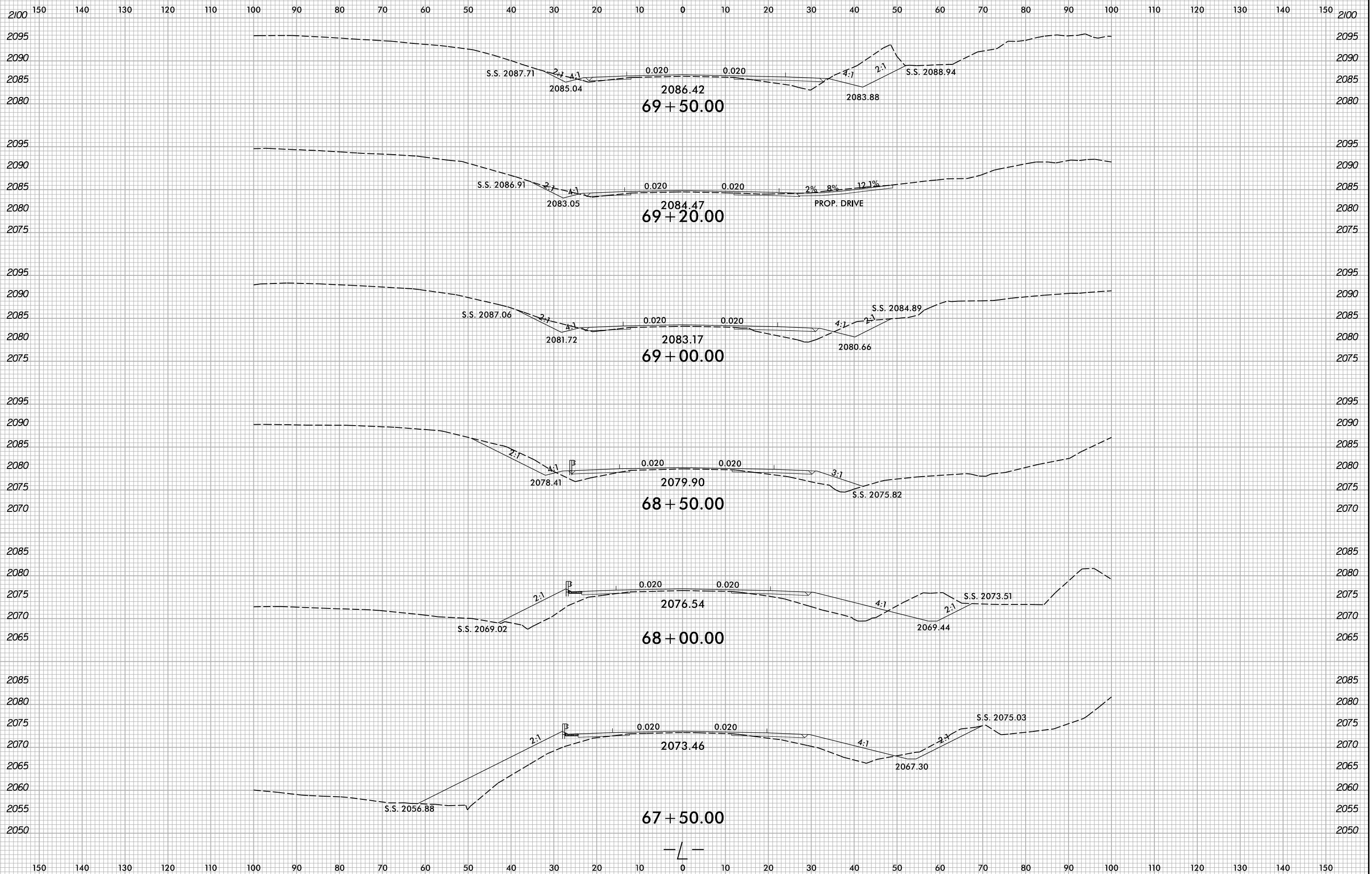


5/10/2022
X:\NGC001\A-0009CA\A-0009CA-A-0009CA-R.dwg...
User:smelvr

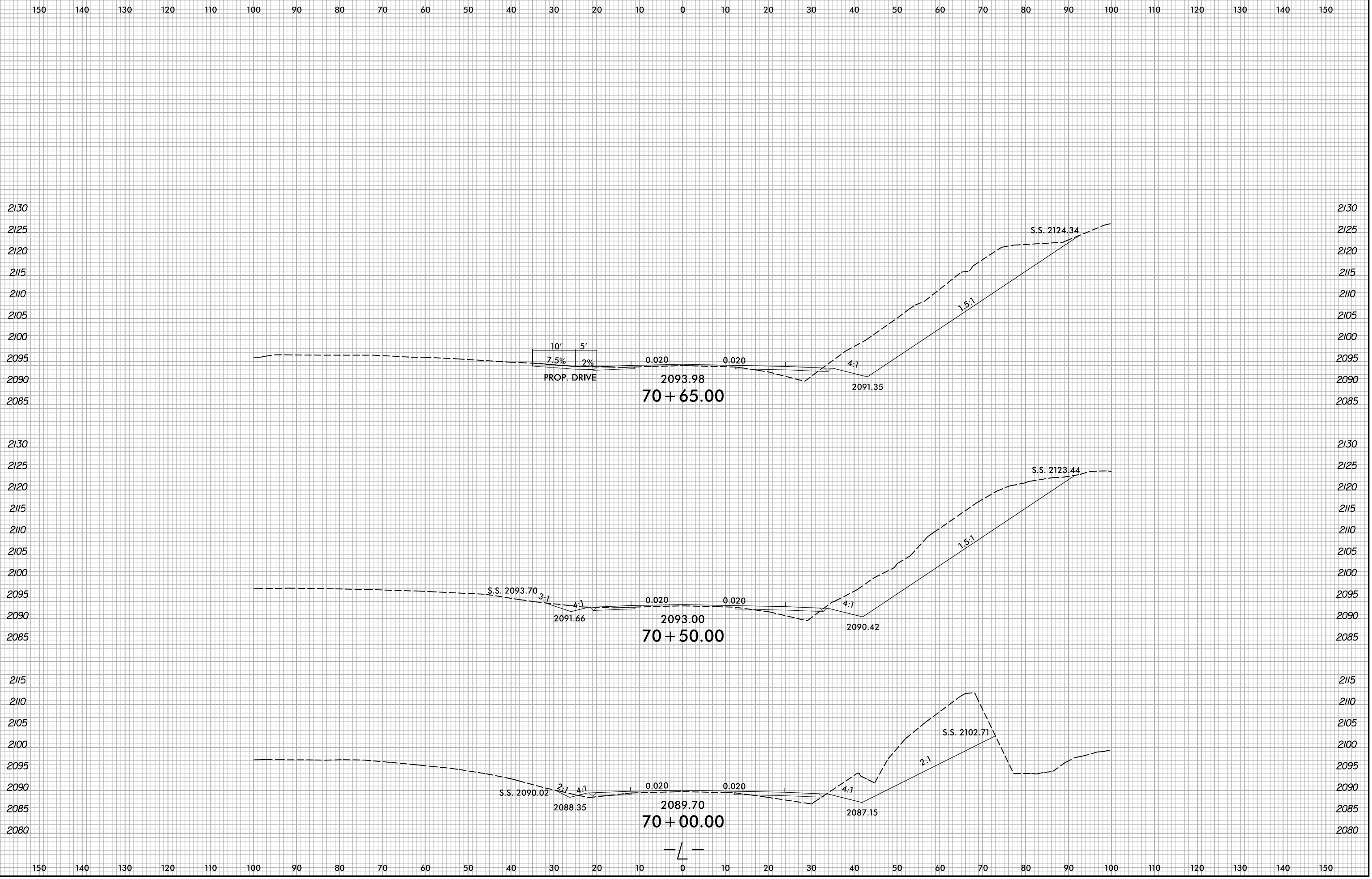


5/10/2022
X:\N0001\A-0009CA\A-0009CA-R.dwg
User:smelvr

6/23/16

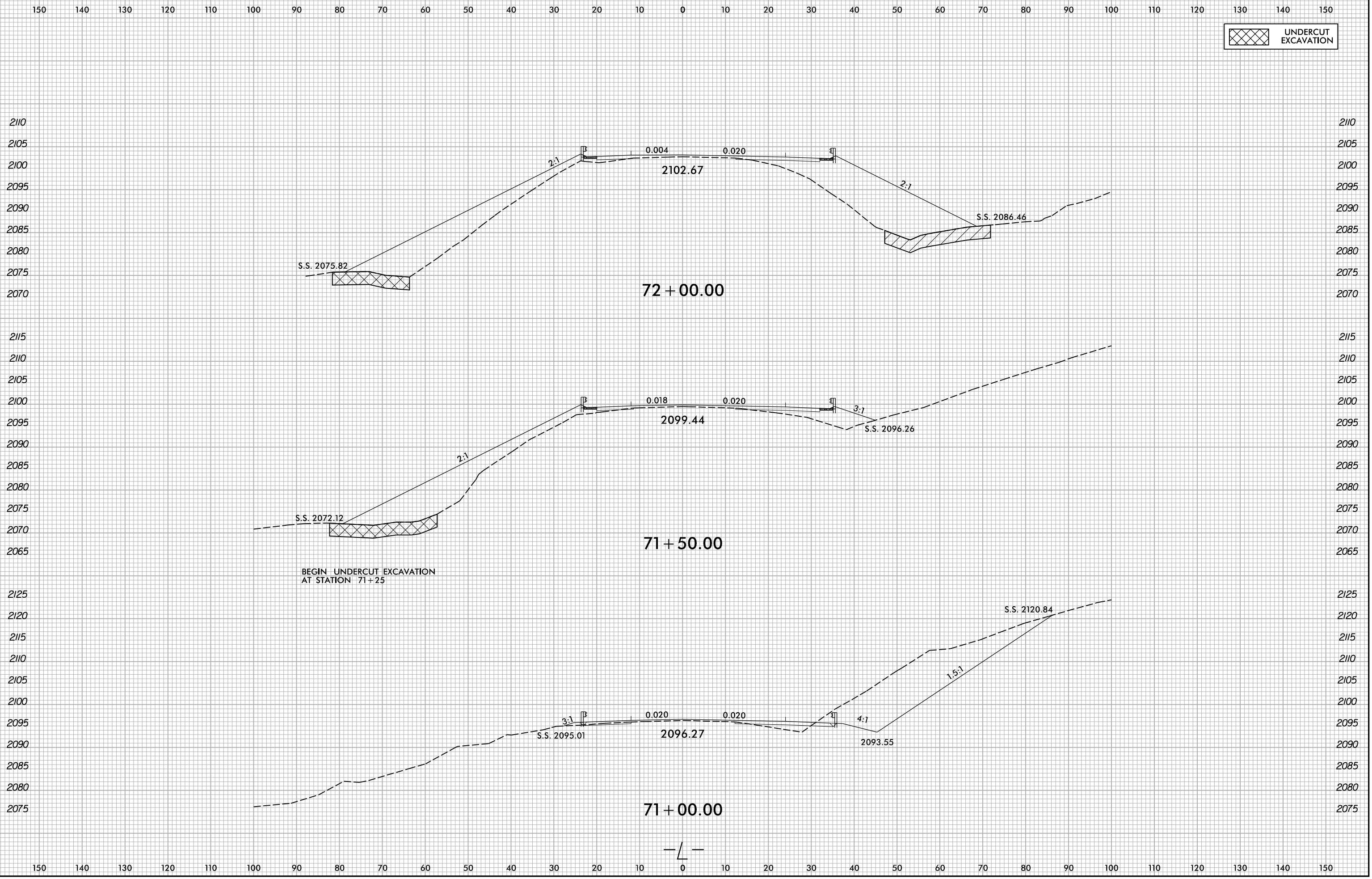


5/10/2022
X:\NGC001\A-0009CA\A-0009CA-0009CA-R.dwg...
User:smelvr



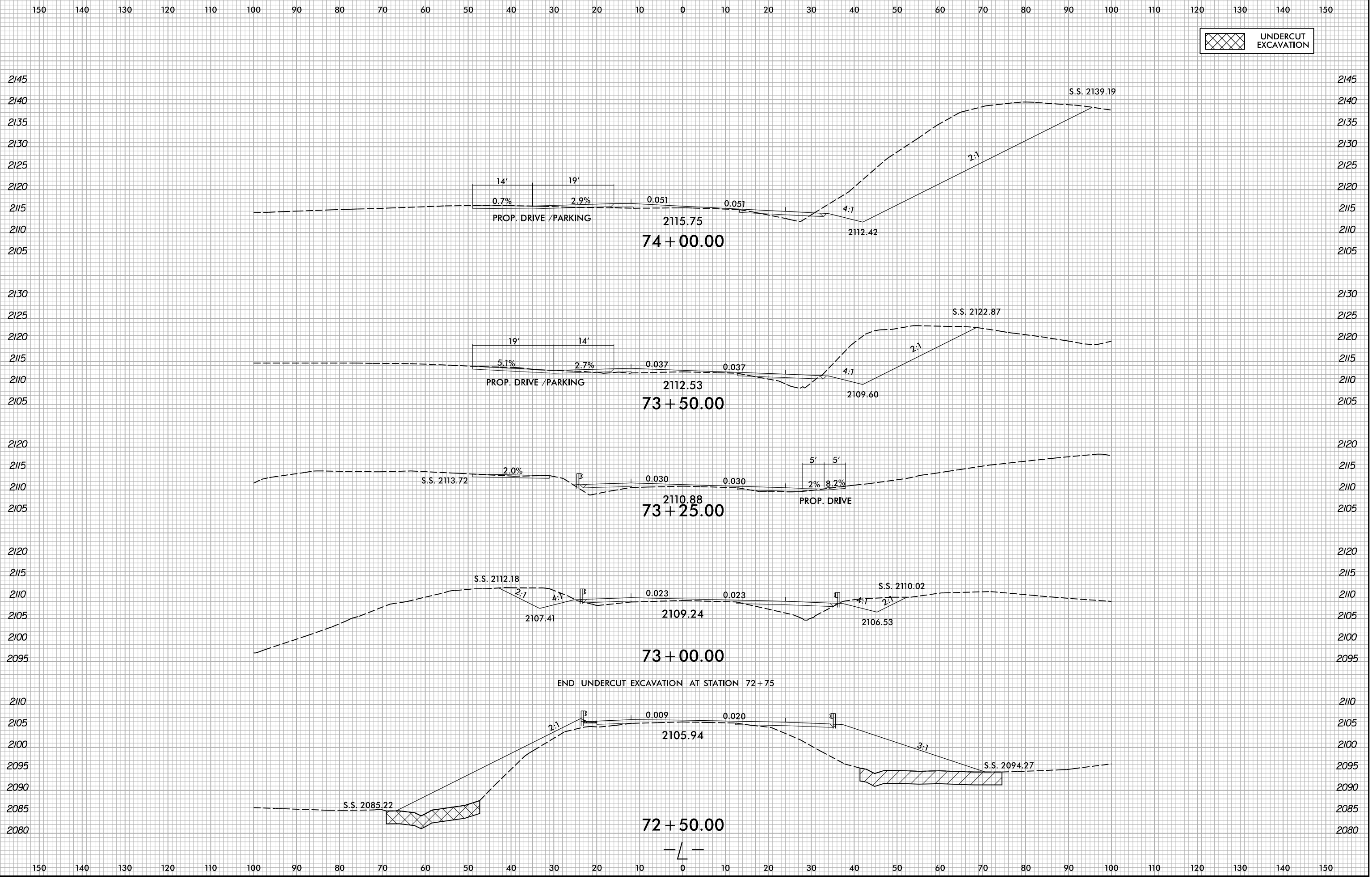
5/10/2022
X:\NC001\A-0009\Roadway\XSC\A-0009CA-0009CA-Rdy...xp1.L.dgn
User:smelvr

6/23/16



5/10/2022
X:\NCD001\A-0009CA\A-0009CA-A-0009CA-R.dwg...
User:smelvr

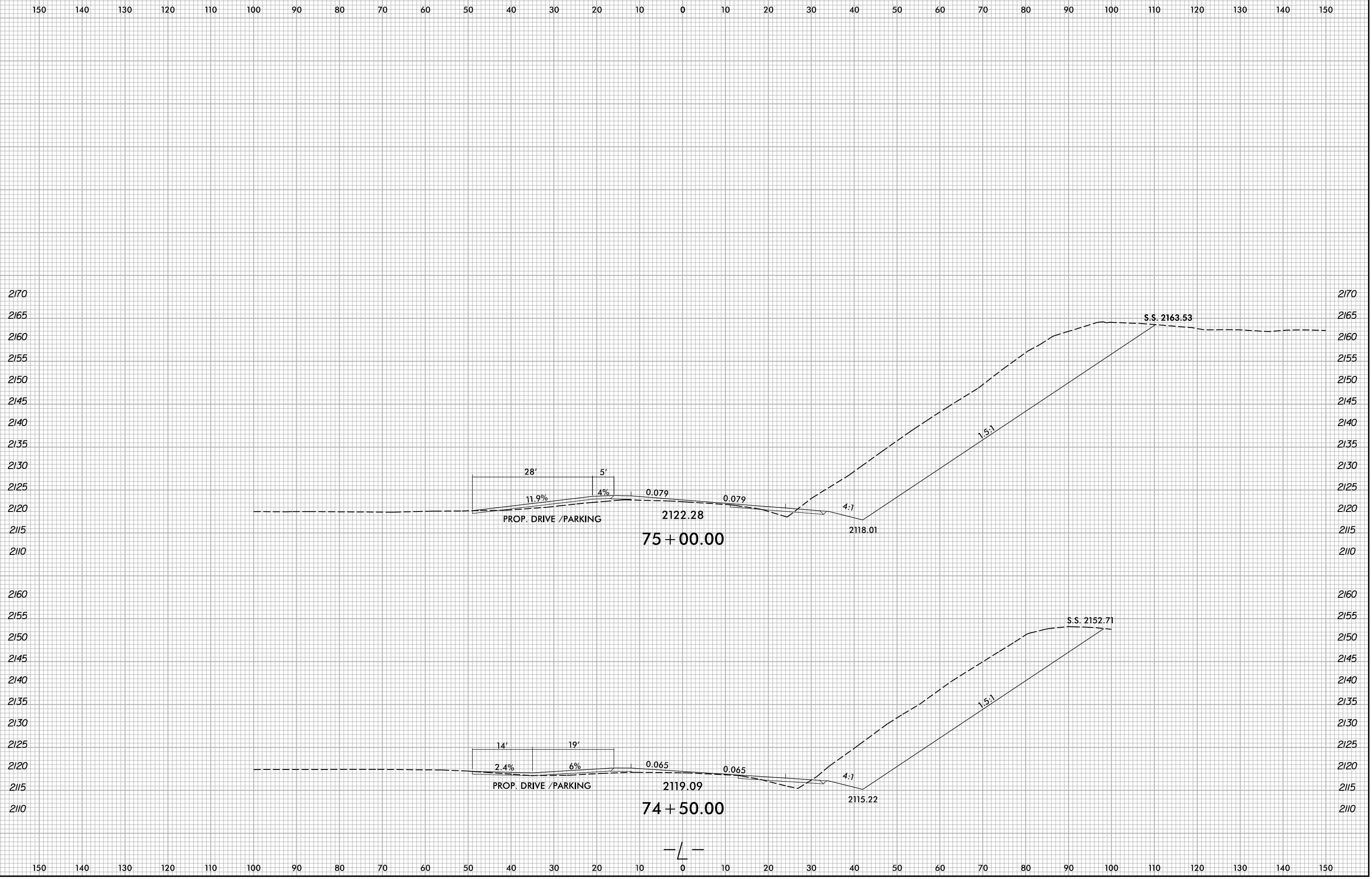
6/23/16



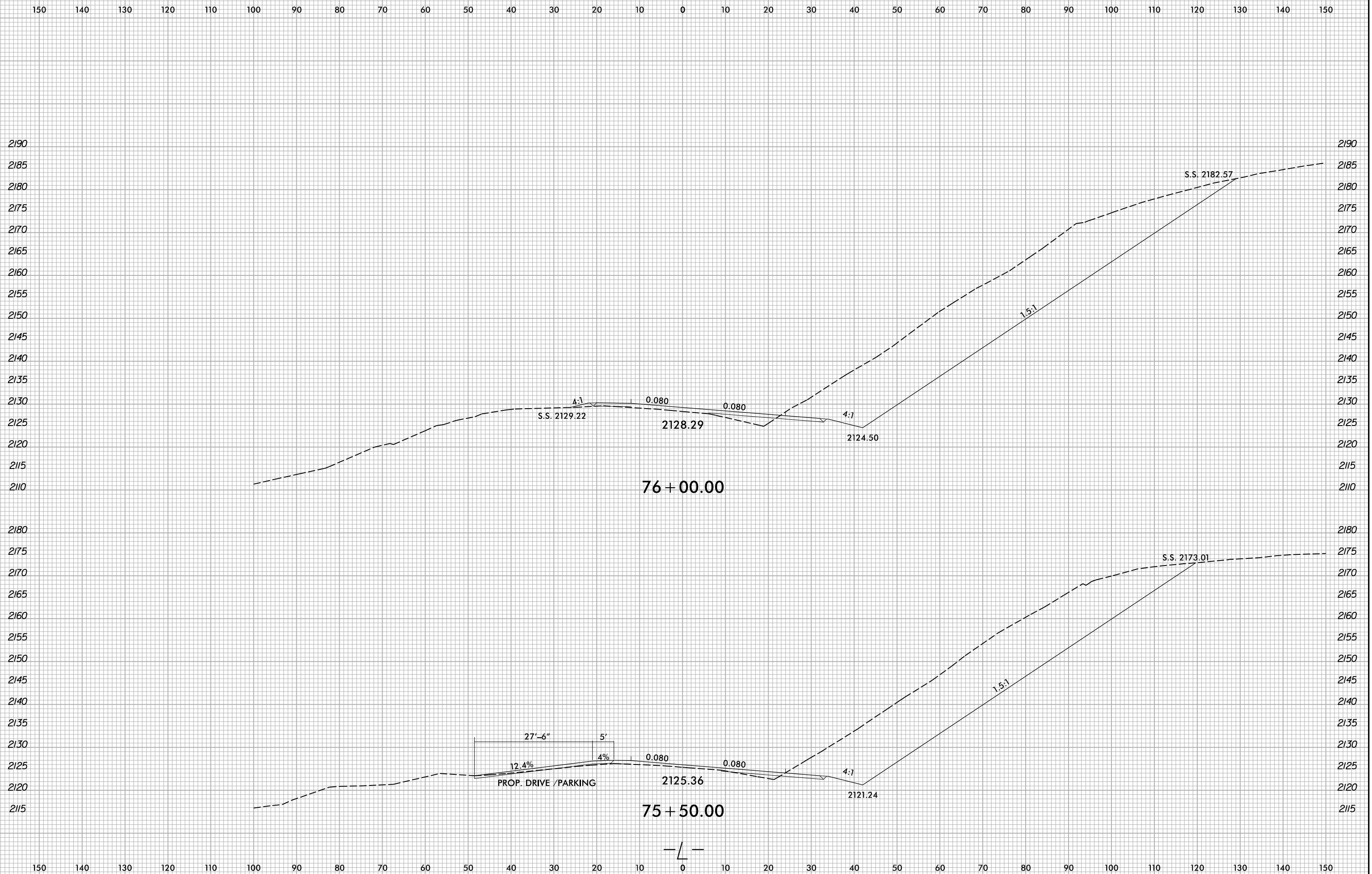
5/10/2022
X:\NG001\A-0009CA\A-0009CA-0009CA-R.dwg...
User:smelvr

6/23/16

0 5 10	PROJ. REFERENCE NO.	SHEET NO.
	A-0009CA	X-54

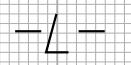
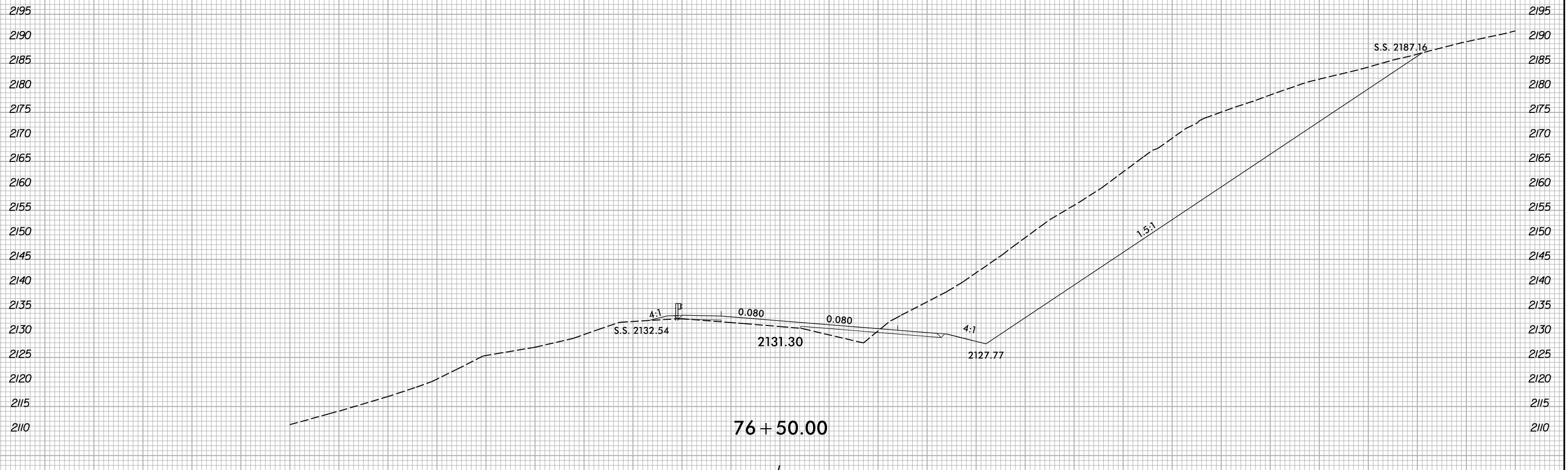
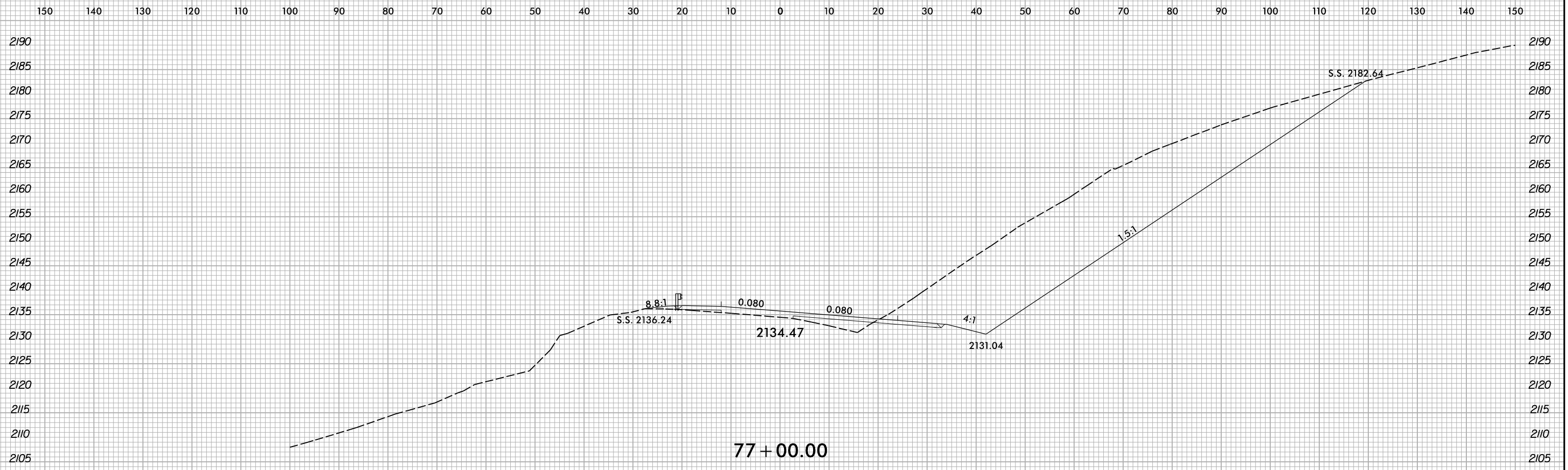


5/10/2022
X:\NG001\A-0009CA\A-0009CA-0009CA-R.dwg...
User:smelvr



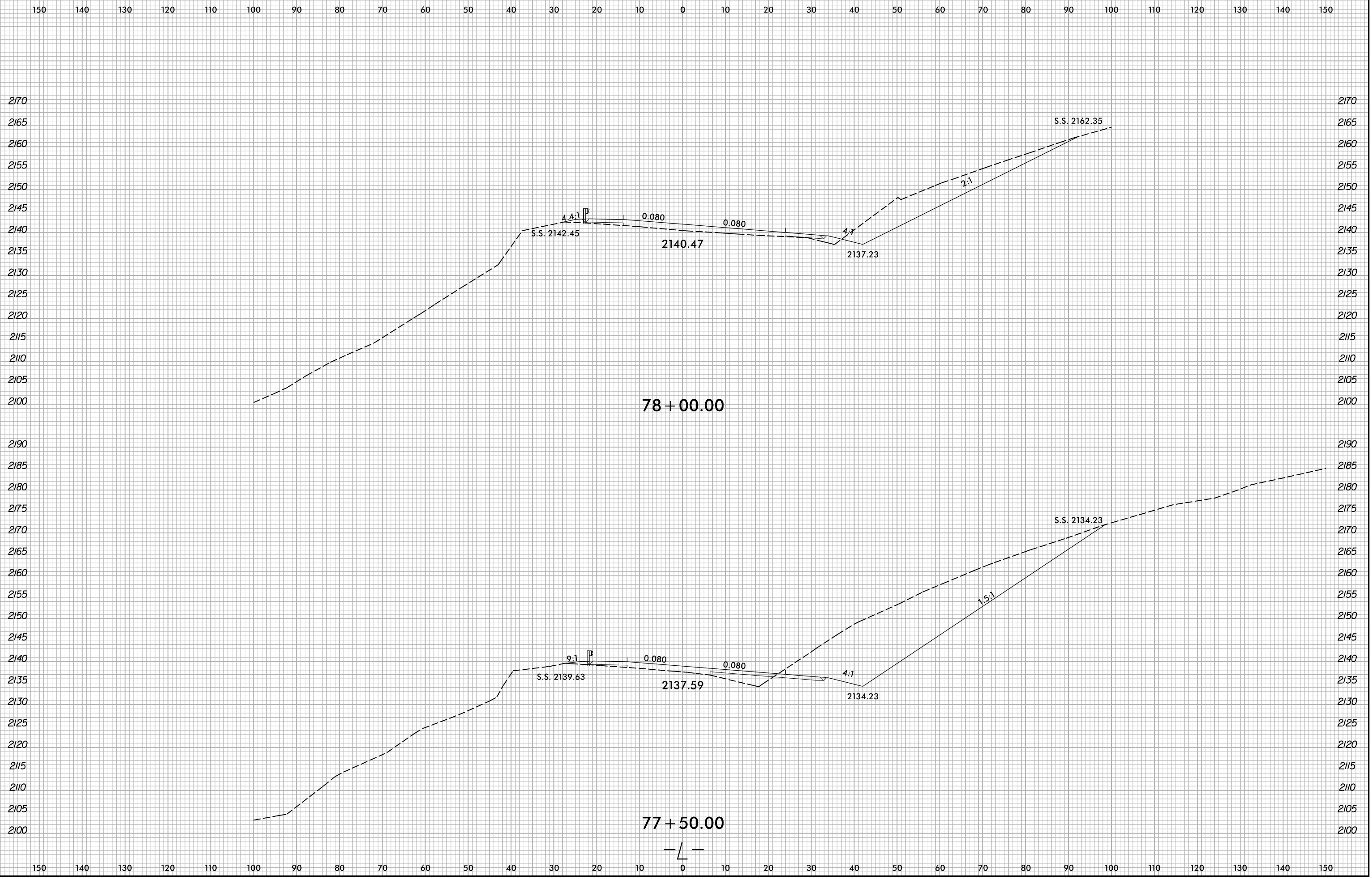
5/10/2022
X:\NCD001\A-0009CA\A-0009CA-R.dwg...
User:smelvr

6/23/16

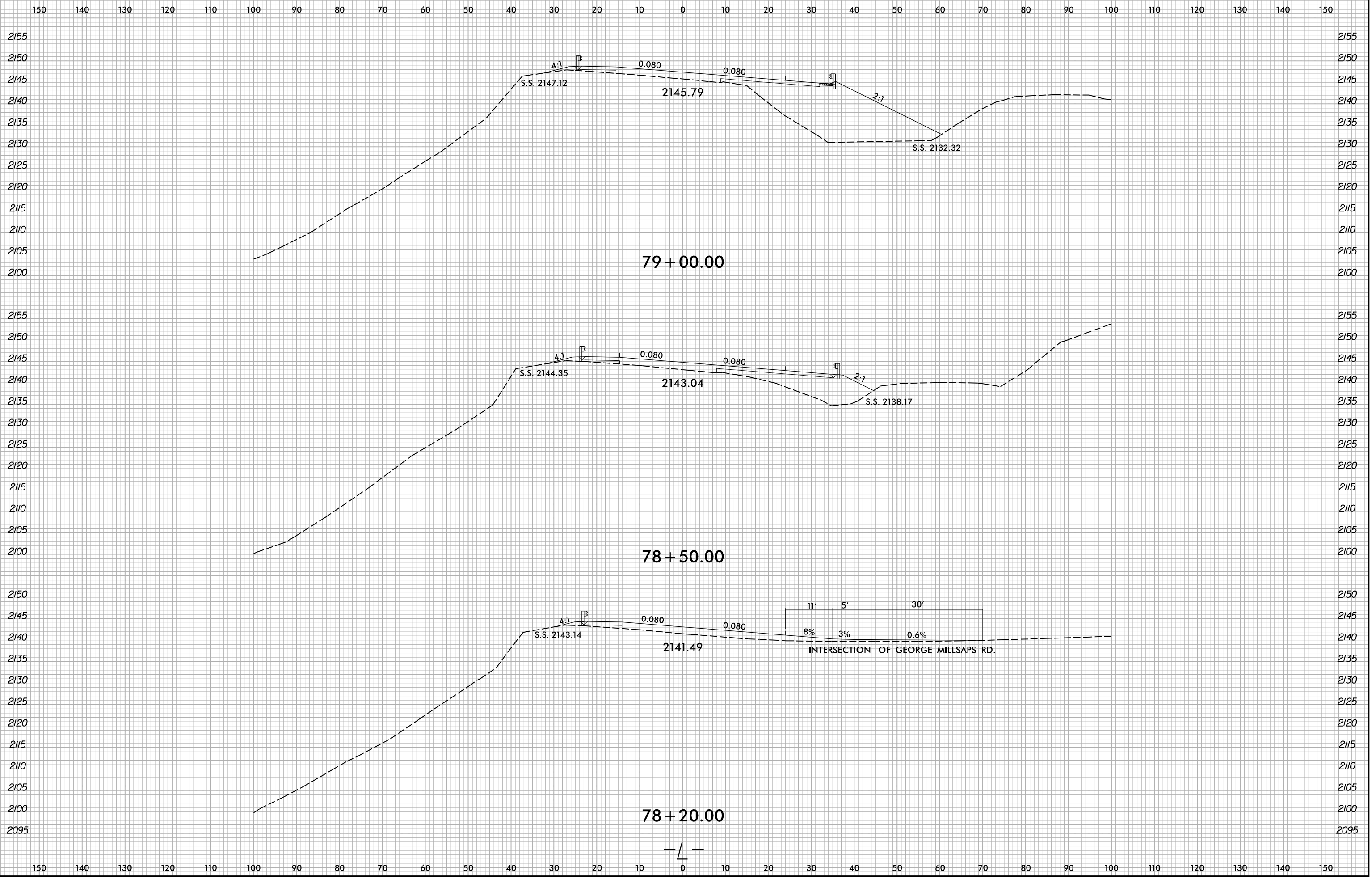


5/10/2022
 X:\NCDOT\A-0009CA\A-0009CA-0009CA-R.dwg
 User:smelvr

6/23/16

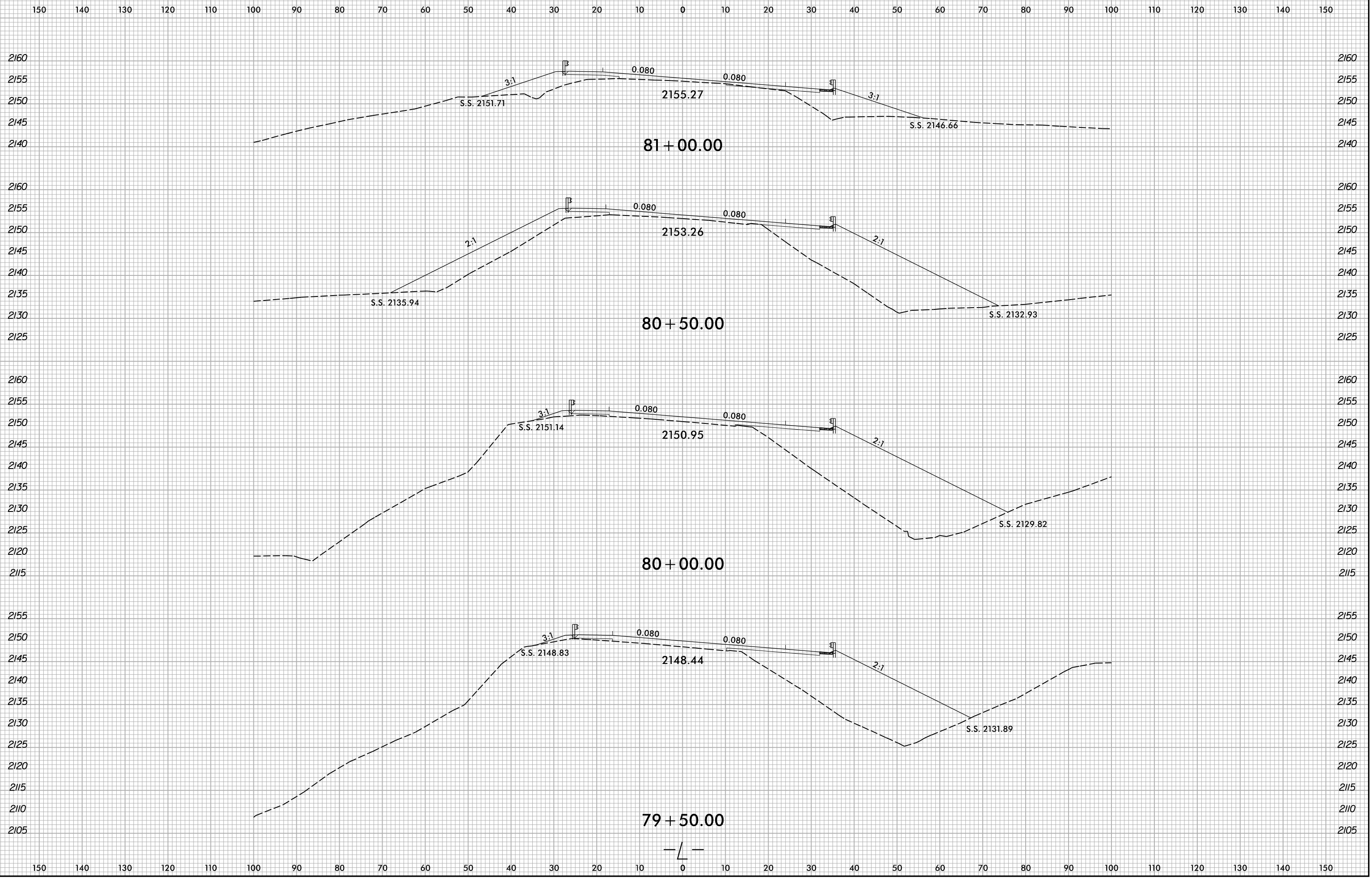


5/10/2022
X:\NGD001\A-0009CA\Roadway\XSC\A-0009CA-0009CA-R.dwg...
User:smelvr



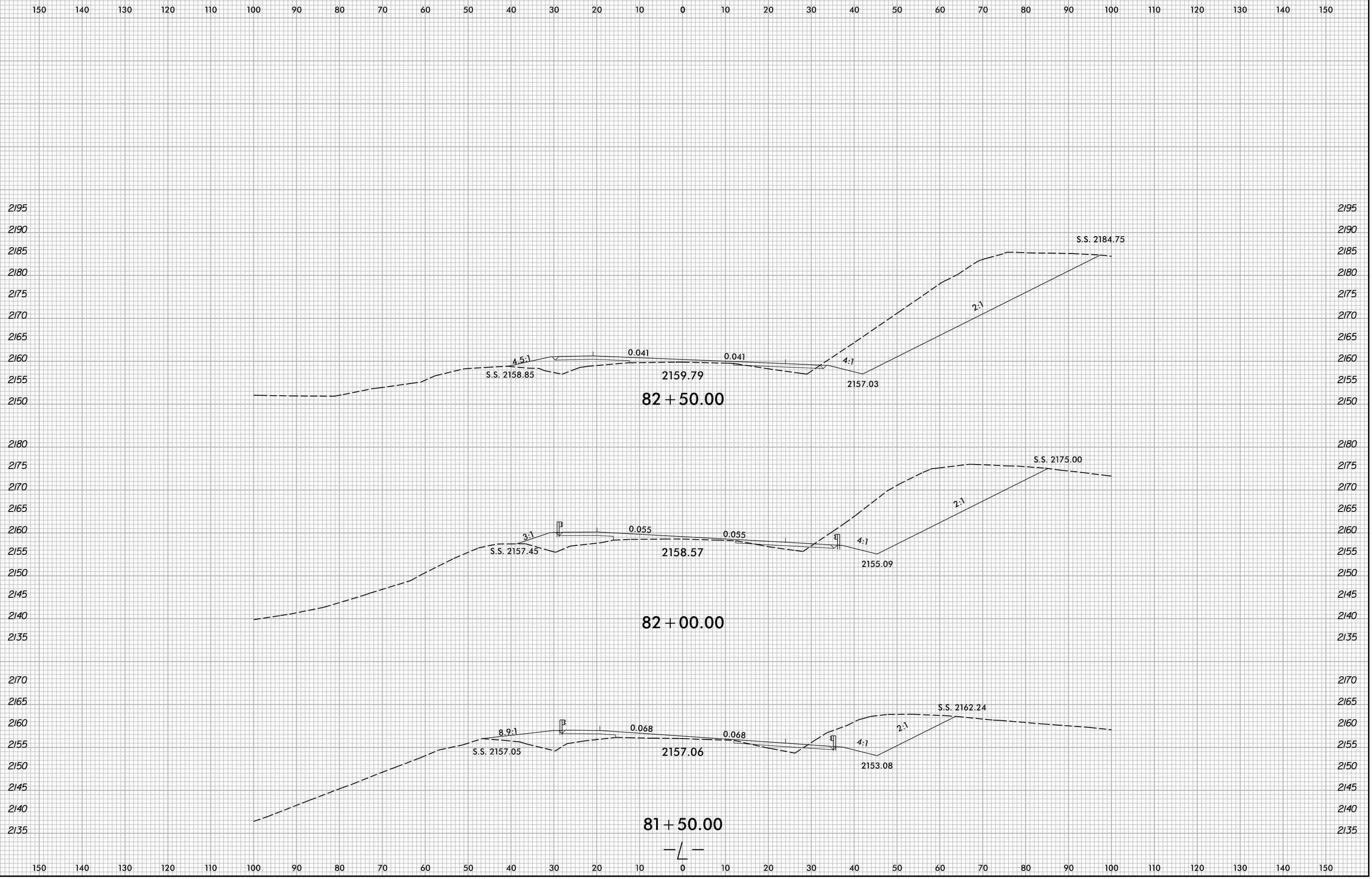
5/10/2022
X:\NCDOT\A-0009\Roadway\XSC\A-0009CA-0009CA-Rdy...pl...dgn
User:smelvr

6/23/16

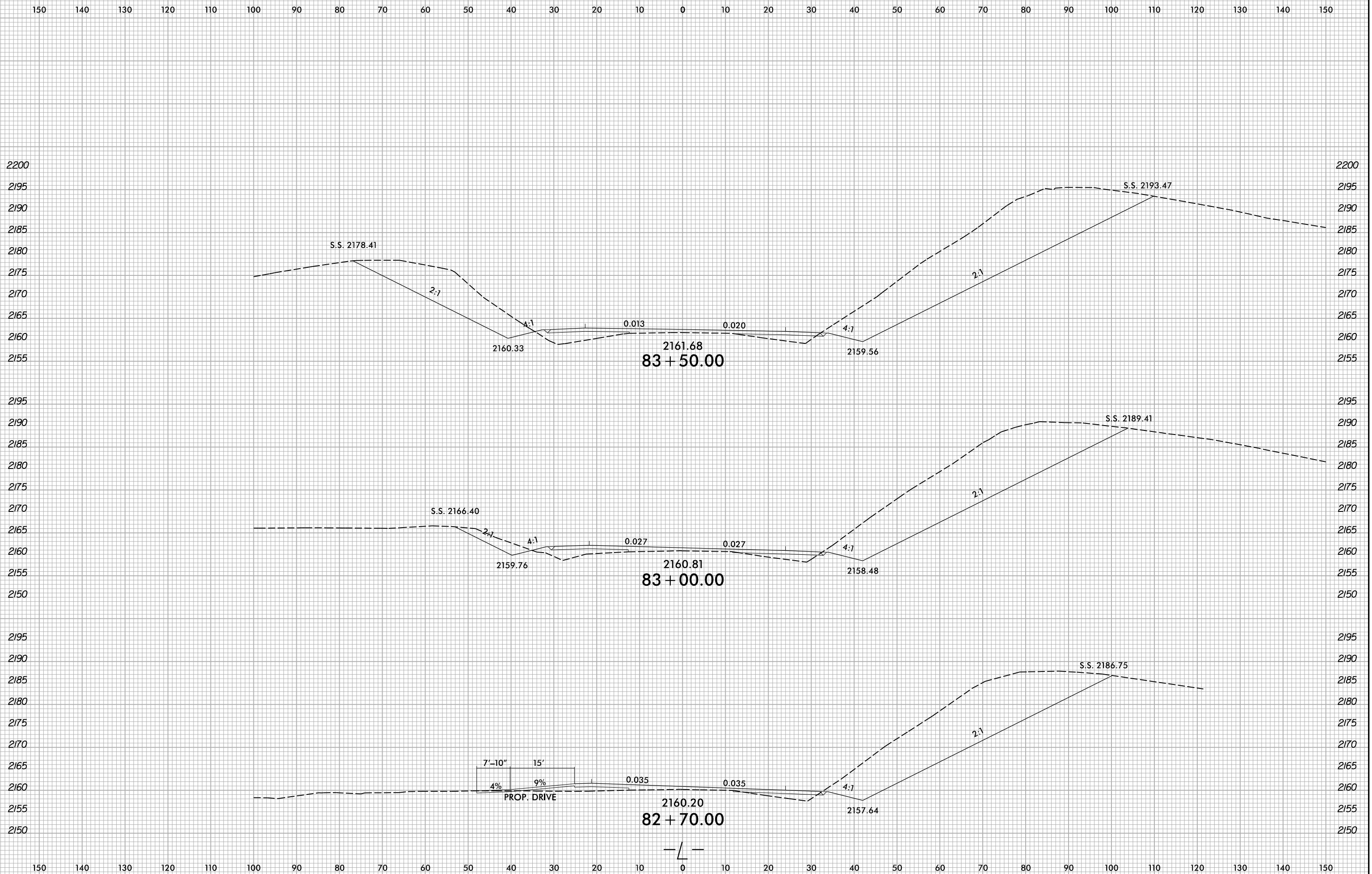


5/10/2022
X:\NCDOT\A-0009\Roadway\XSC\A-0009CA-0009CA_Rdy...p...l...dgn
User:smelvr

6/23/16



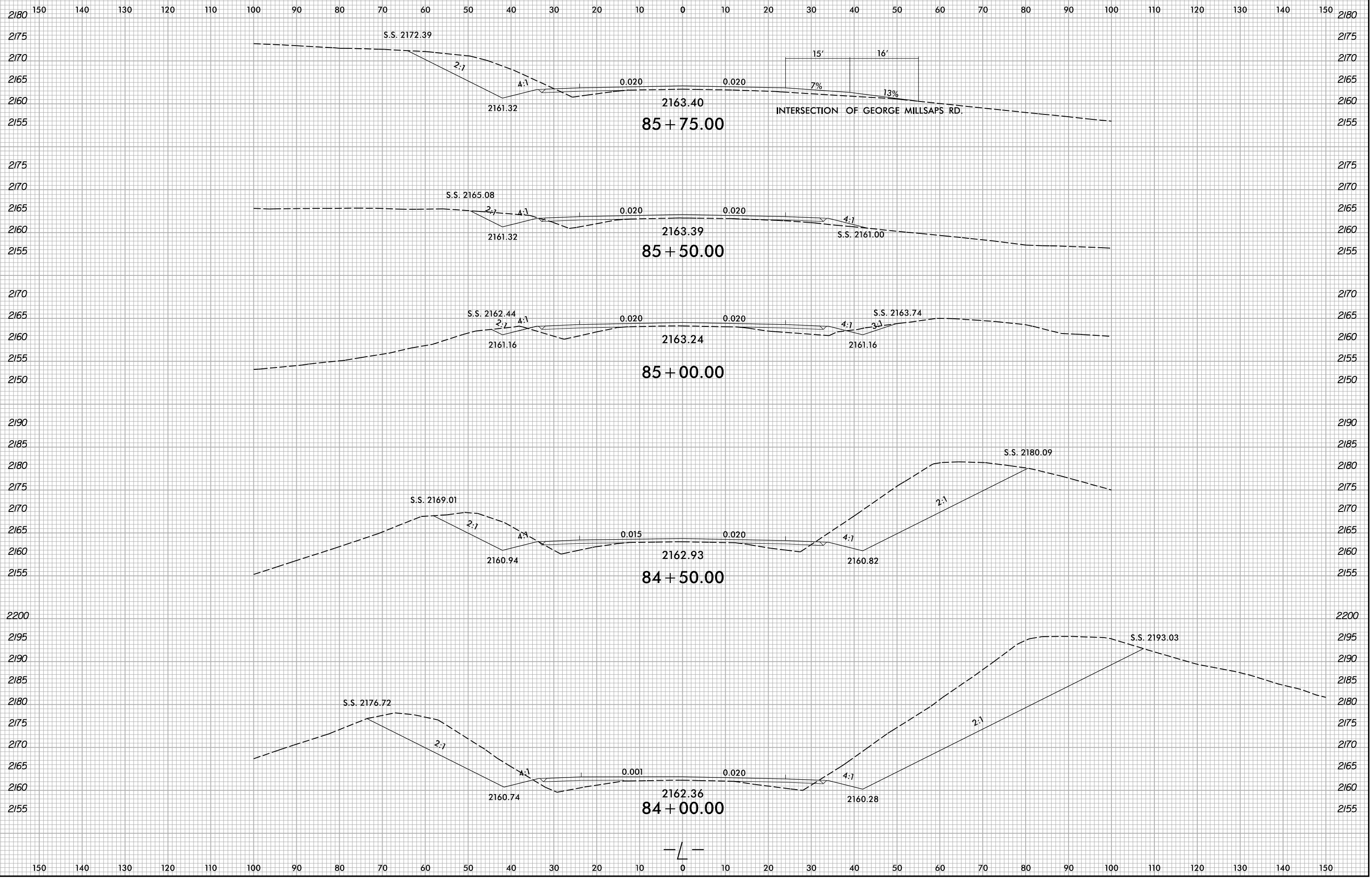
5/10/2022
X:\NGC001\A-0009CA\Roadway\XSC\A-0009CA-0009CA-Rdy...pl...dgn
User:smelvr



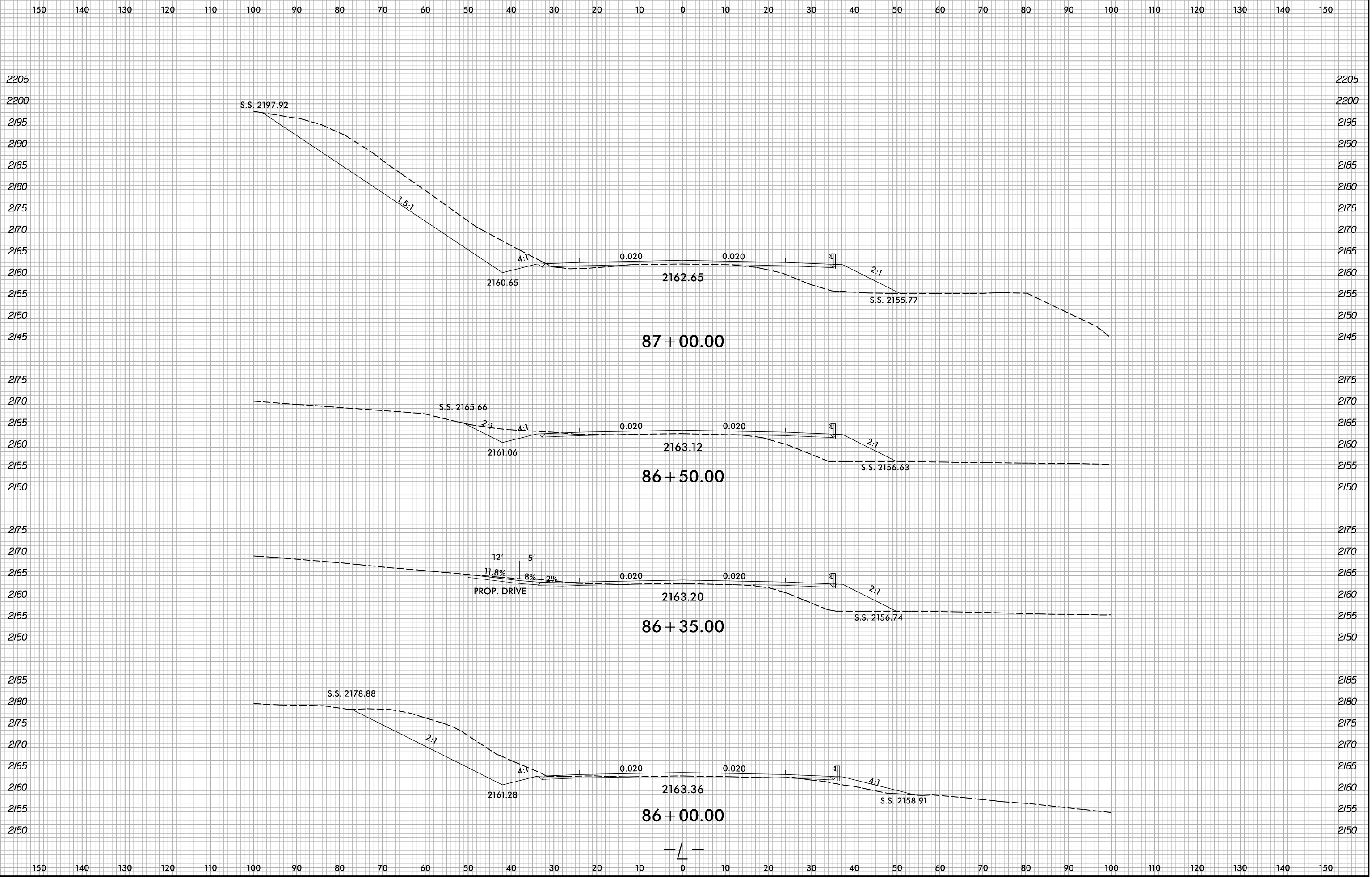
6/23/16

5/10/2022
X:\NCDOT\A-0009CA\A-0009CA-R.dwg
User:smelvr

6/23/16



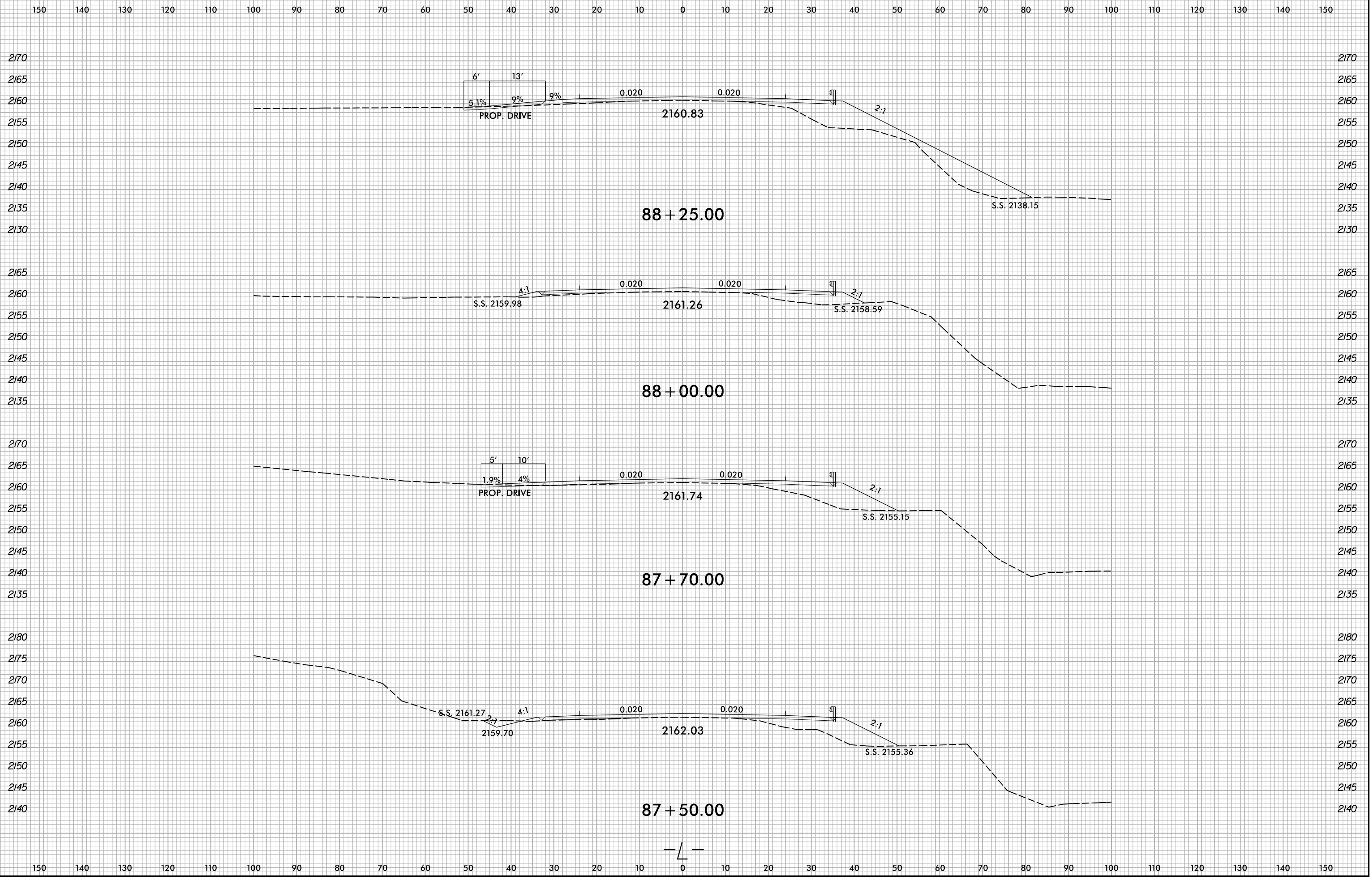
5/10/2022 X:\NCD001\A-0009CA\A-0009CA-R.dwg... User:smelvr



6/23/16
 5/10/2022
 X:\NC001\A-0009CA\0009CA-A-0009CA-R.dwg
 User:smelvr

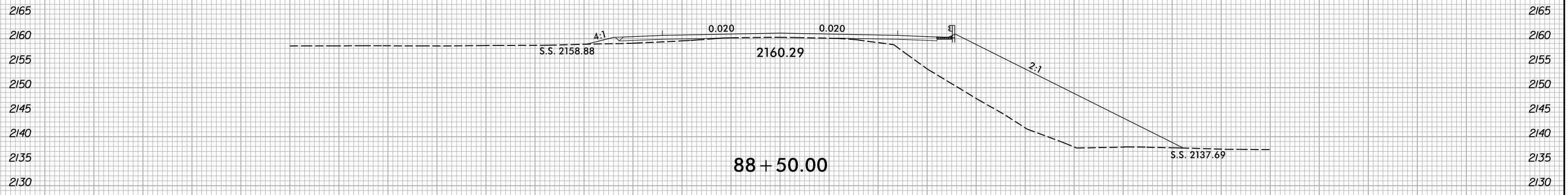
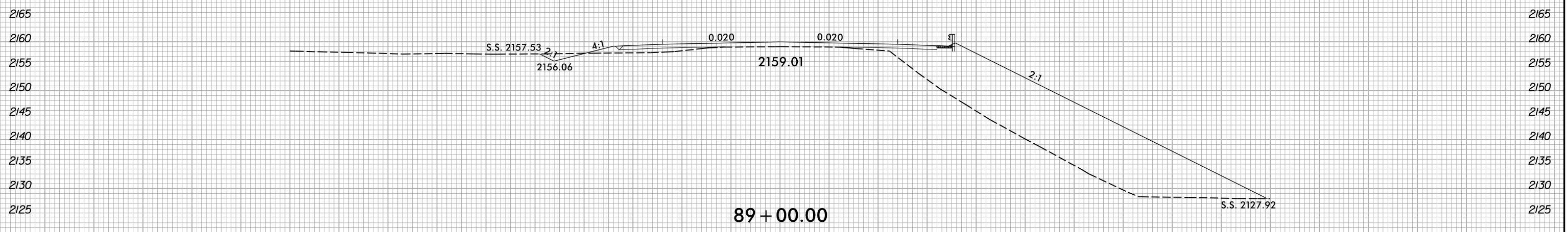
6/23/16

0 5 10	PROJ. REFERENCE NO.	SHEET NO.
	A-0009CA	X-64



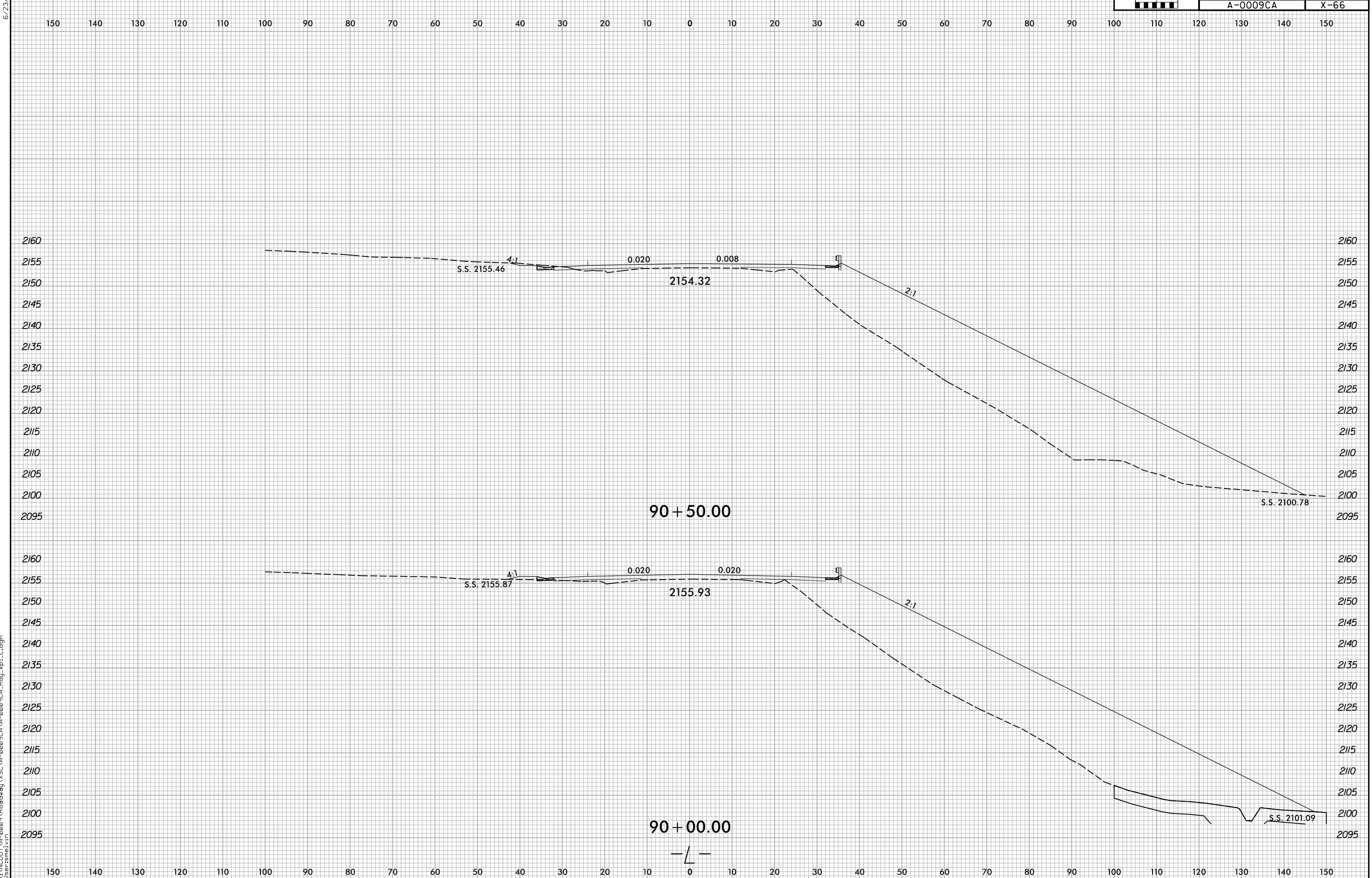
5/10/2022
X:\NG001\A-0009CA\A-0009CA-R.dwg
User:smelvr

150 140 130 120 110 100 90 80 70 60 50 40 30 20 10 0 10 20 30 40 50 60 70 80 90 100 110 120 130 140 150

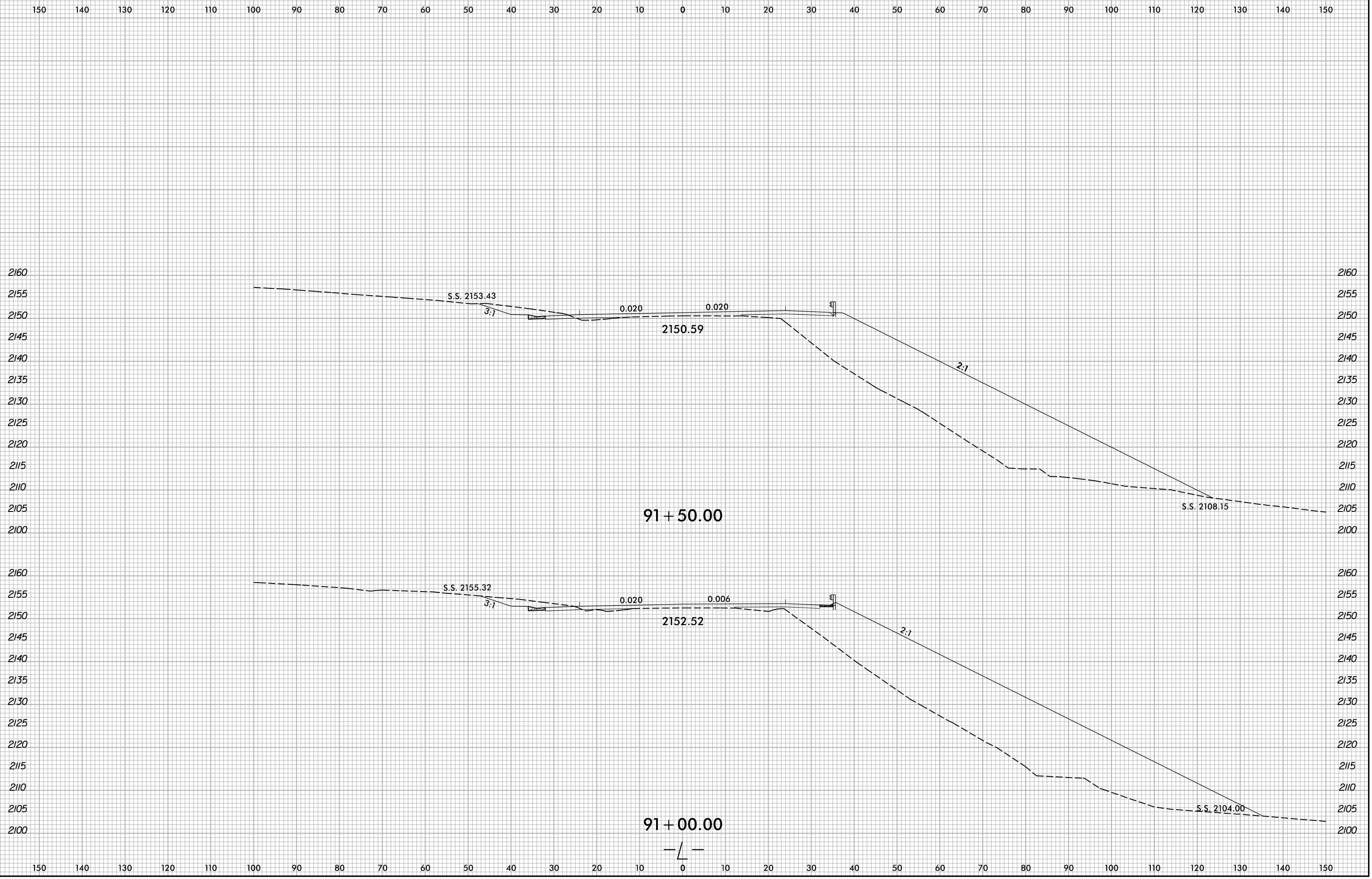


150 140 130 120 110 100 90 80 70 60 50 40 30 20 10 0 10 20 30 40 50 60 70 80 90 100 110 120 130 140 150

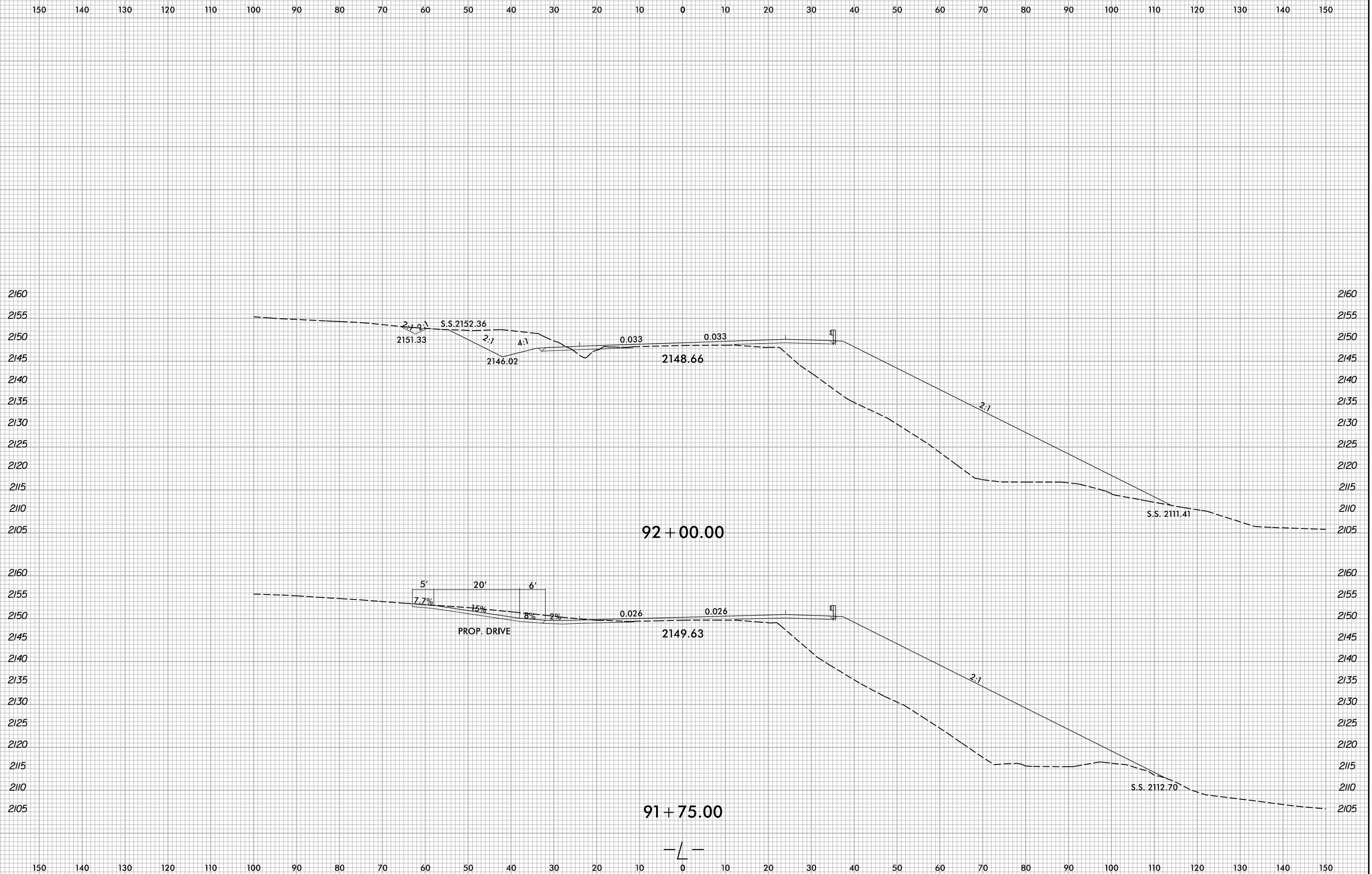
5/10/2022
 X:\N\0001\A-0009\Roadway\XSC\A-0009CA-A-0009CA.Rdw...xp.L.dgn
 User:smelvr



5/10/2022
X:\NG001\A-0009\Roadway\XSC\A-0009CA-0009CA-Rdy..xp.L.dgn
User:smelvr



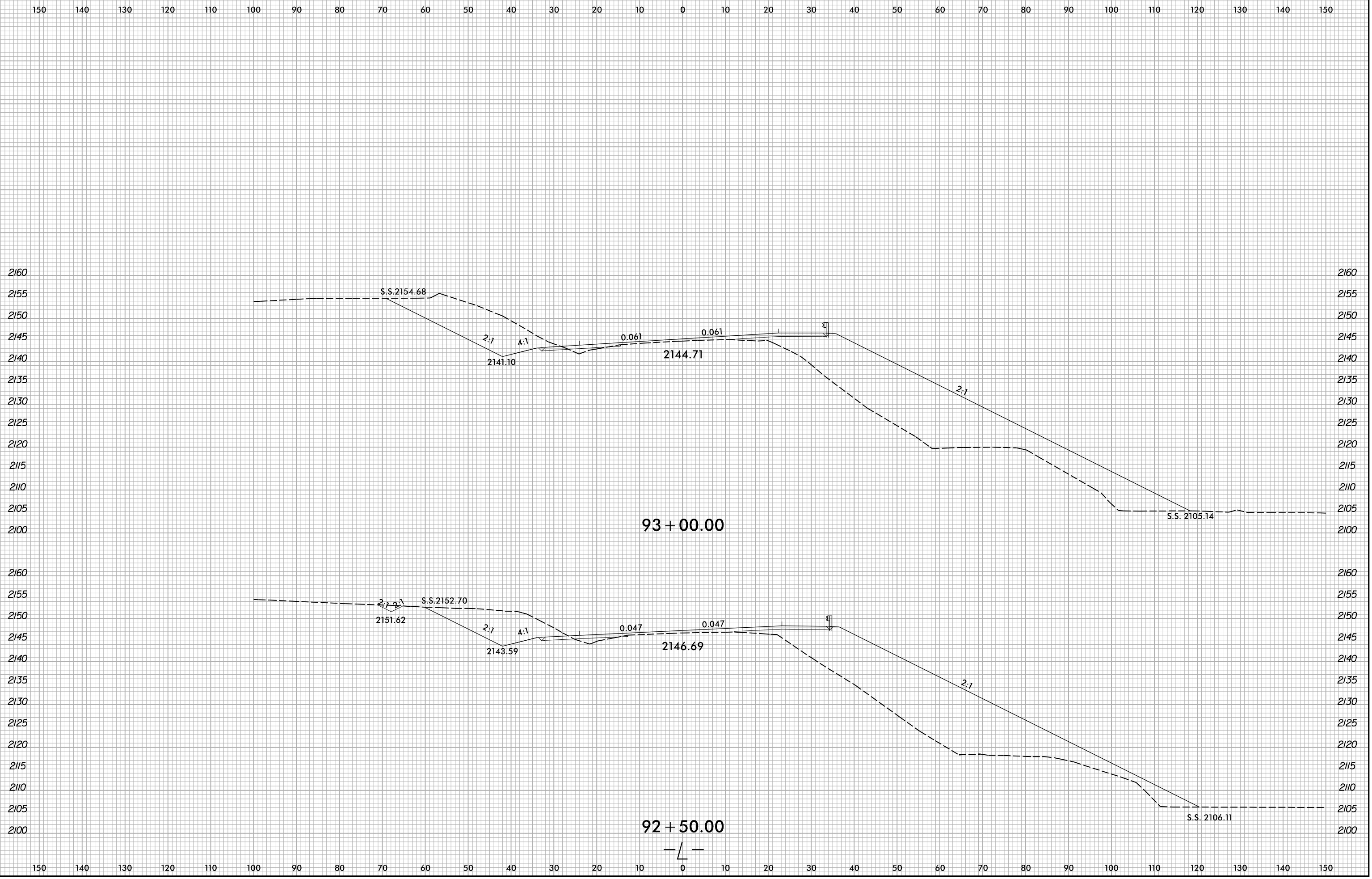
5/10/2022
X:\NCDOT\A-0009\Roadway\XSC\A-0009CA-0009CA-Rdy...pl...dgn
User:smelvr



5/10/2022
X:\NG001\A-0009CA\Roadway\XSC\A-0009CA-0009CA-Rdy...L.dgn
User:smelvr

6/23/16

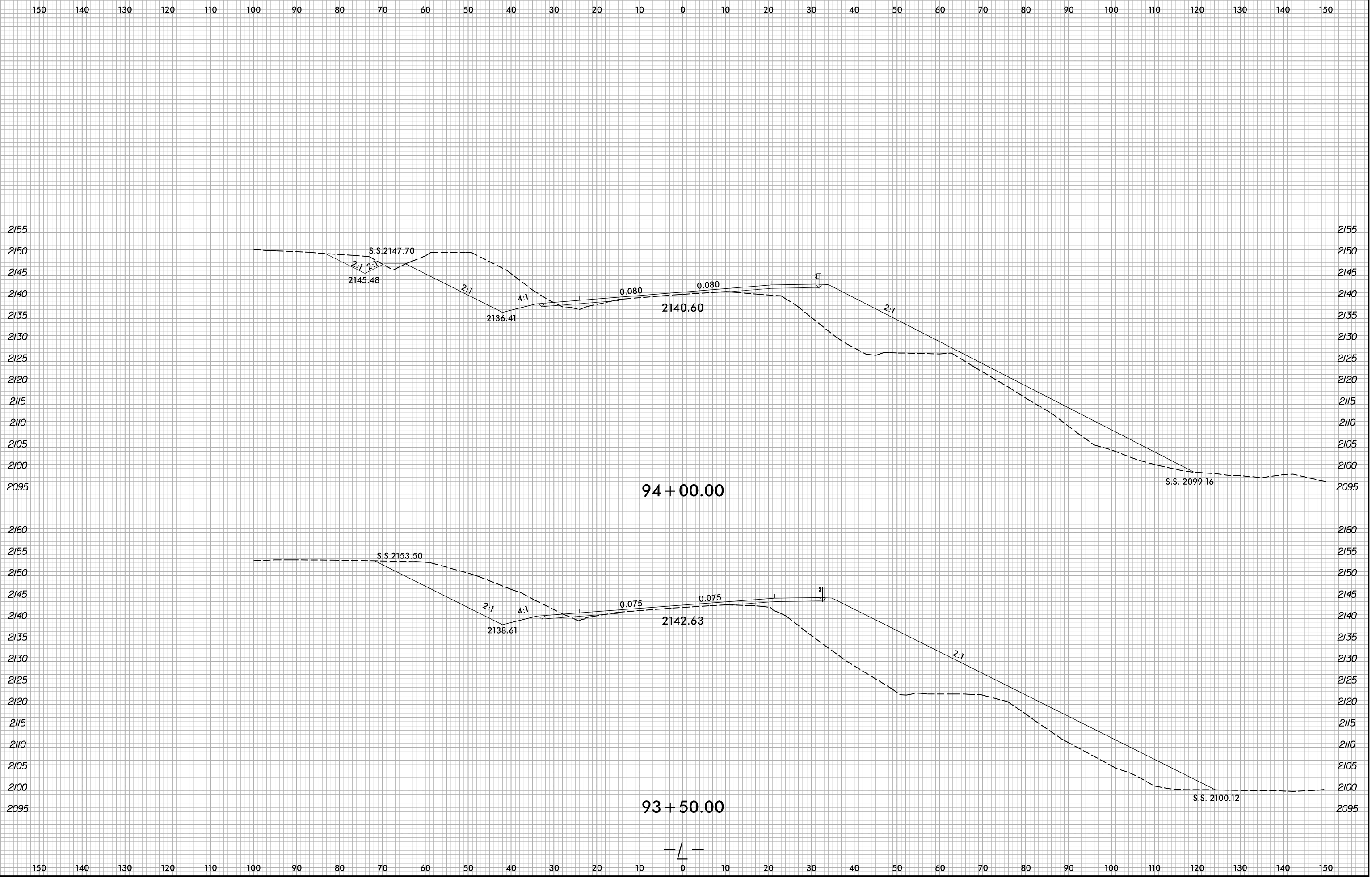
0 5 10	PROJ. REFERENCE NO.	SHEET NO.
	A-0009CA	X-69



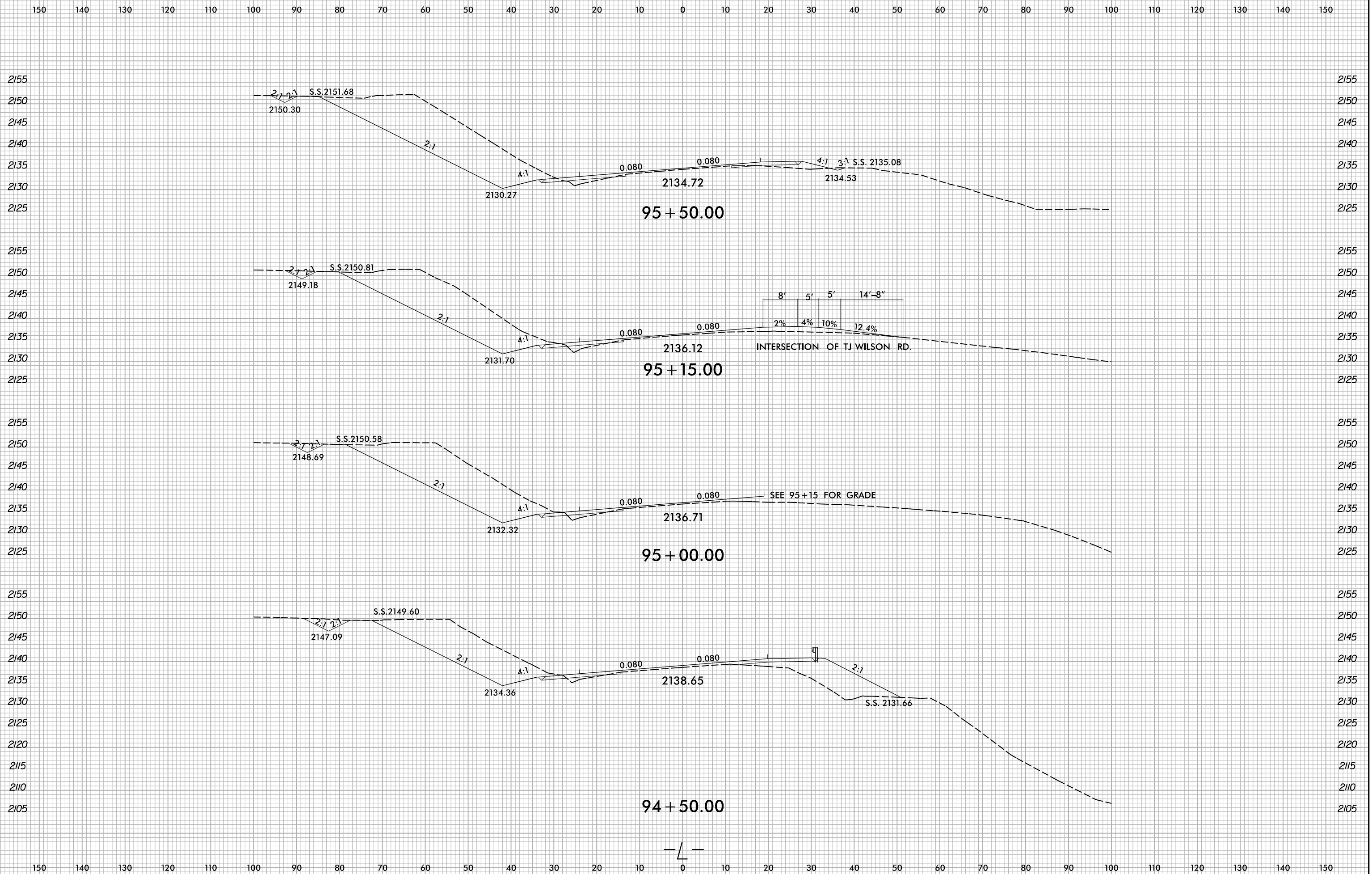
5/10/2022
X:\NG001\A-0009\Roadway\XSC\A-0009CA-0009CA-R.dwg...
User:smelvr

6/23/16

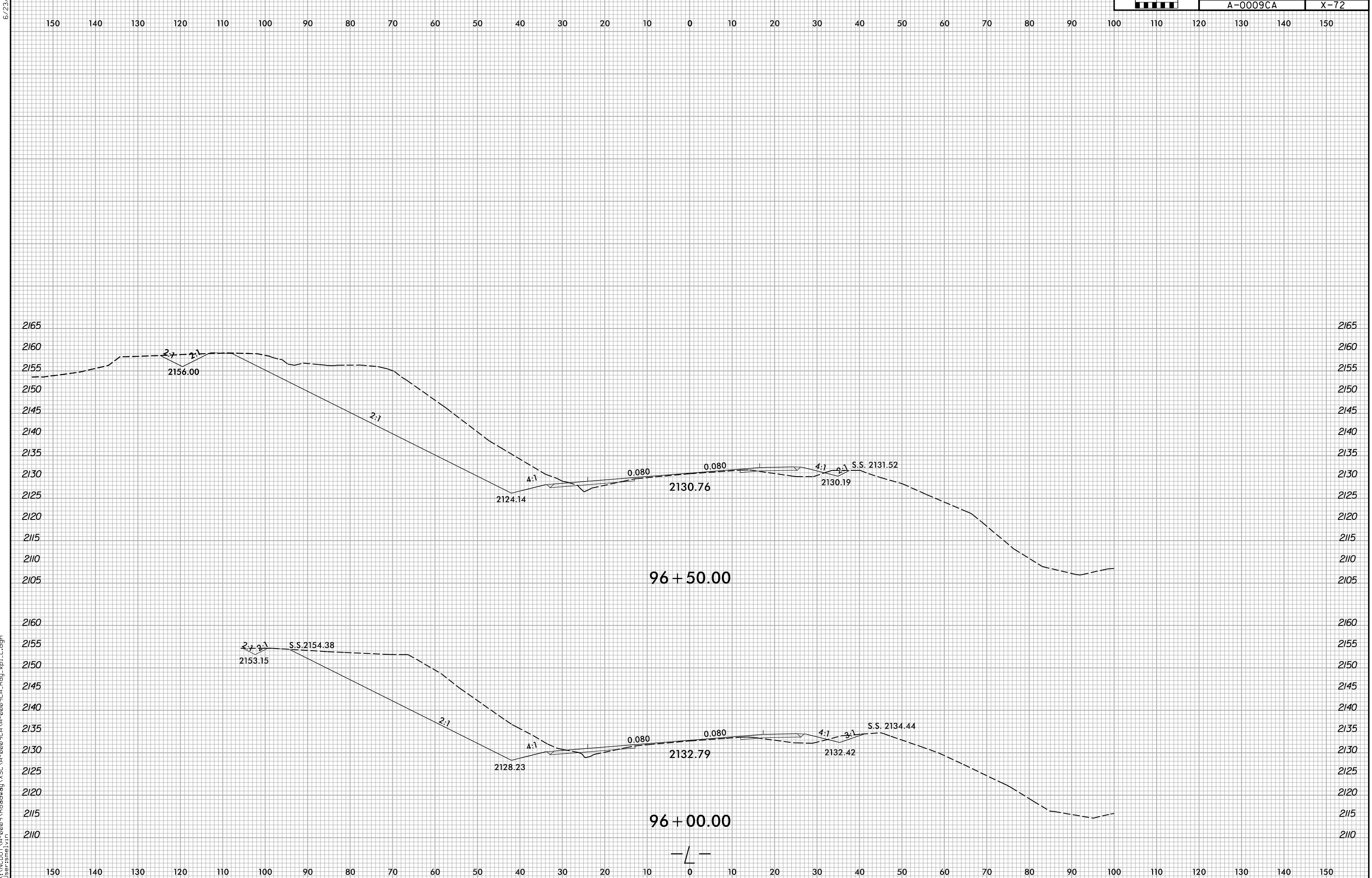
0 5 10	PROJ. REFERENCE NO.	SHEET NO.
	A-0009CA	X-70



5/10/2022
X:\NG001\A-0009CA\A-0009CA-R.dwg...
User:smelvr

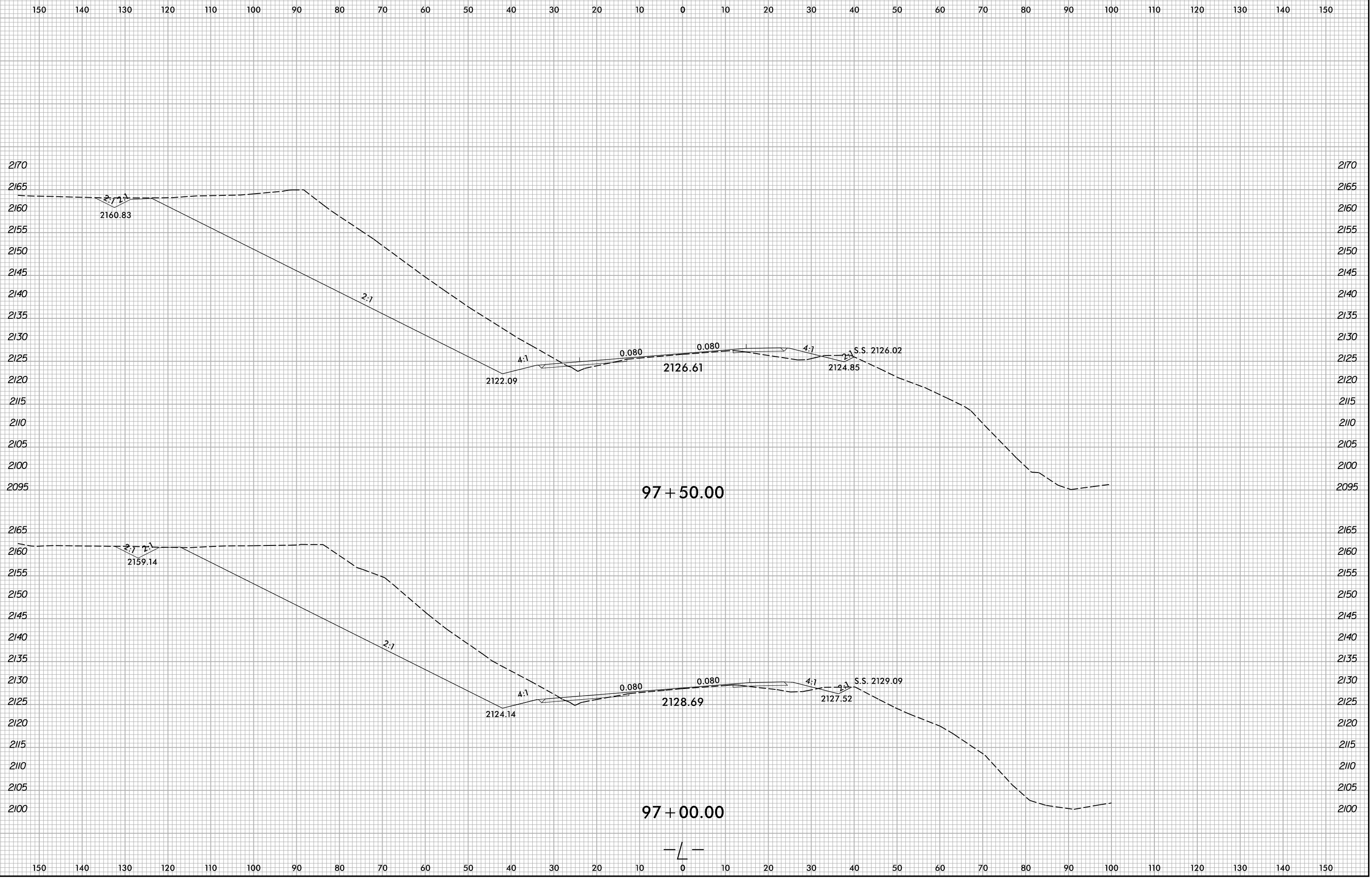


5/10/2022
X:\N\0001\A-0009CA\A-0009CA-R.dwg
User:smelvr



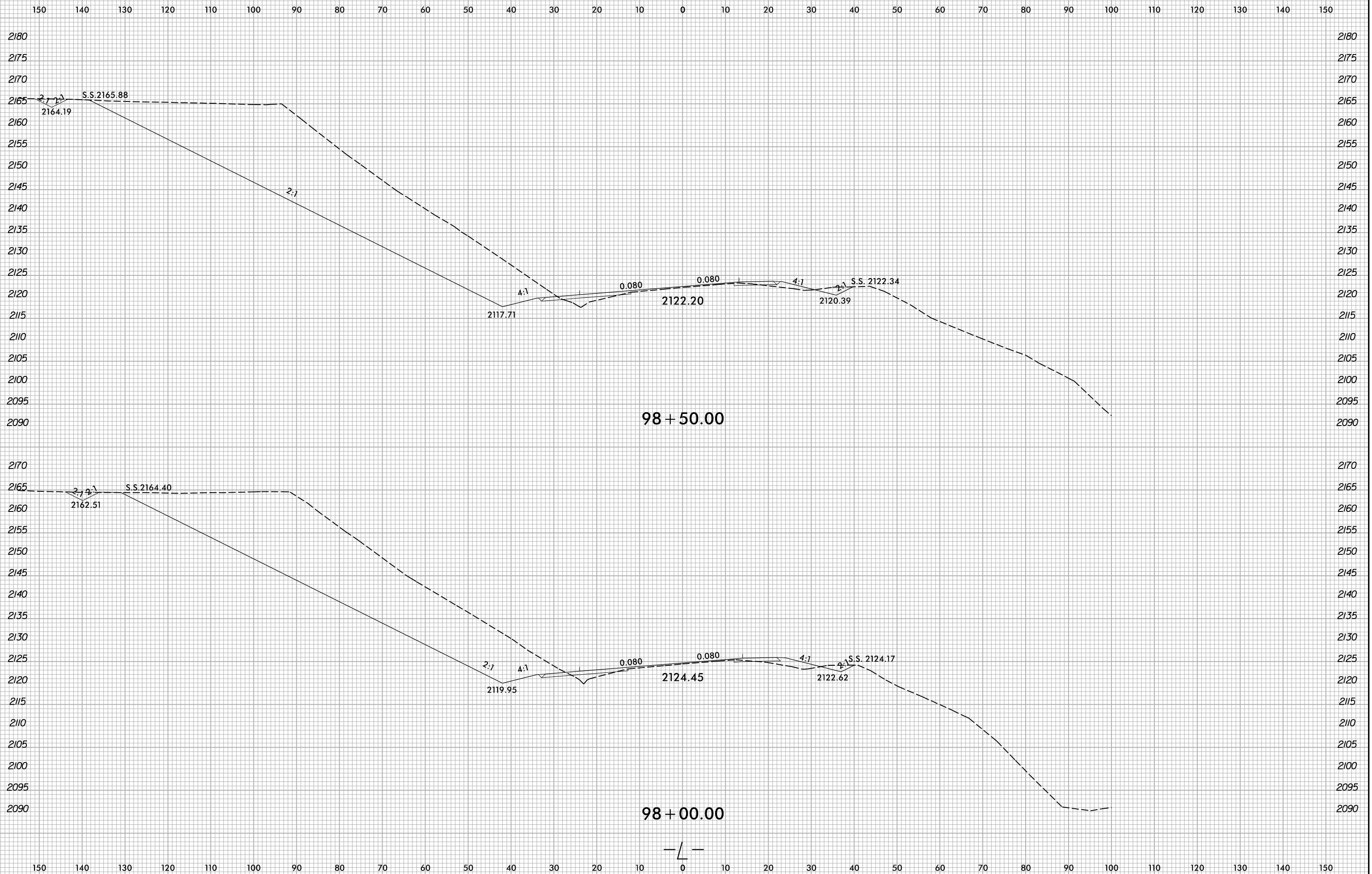
5/10/2022
X:\NCDOT\A-0009CA\A-0009CA-0009CA-R.dwg...
User:smelvr

6/23/16



5/10/2022
X:\N\0001\A-0009CA-0009CA-A-0009CA-R.dwg...xp.L.dgn
User:smelvr

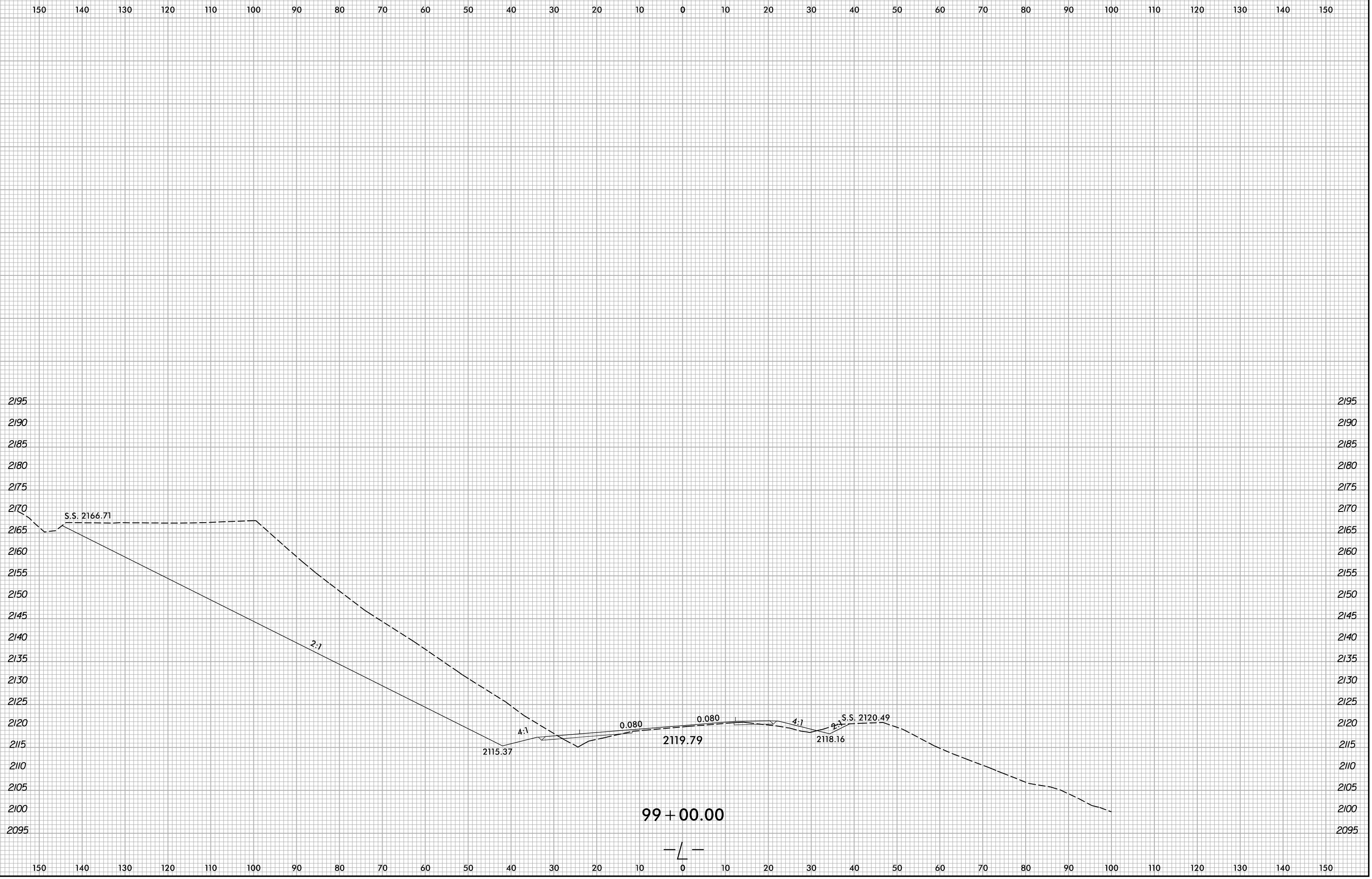
6/23/16



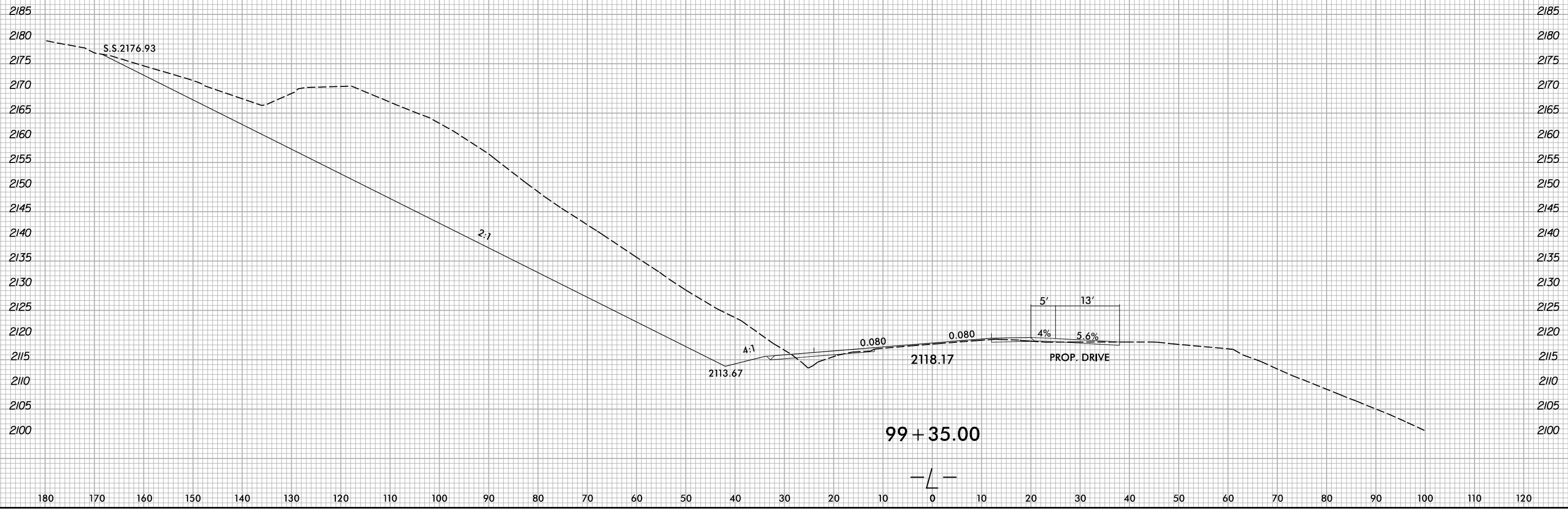
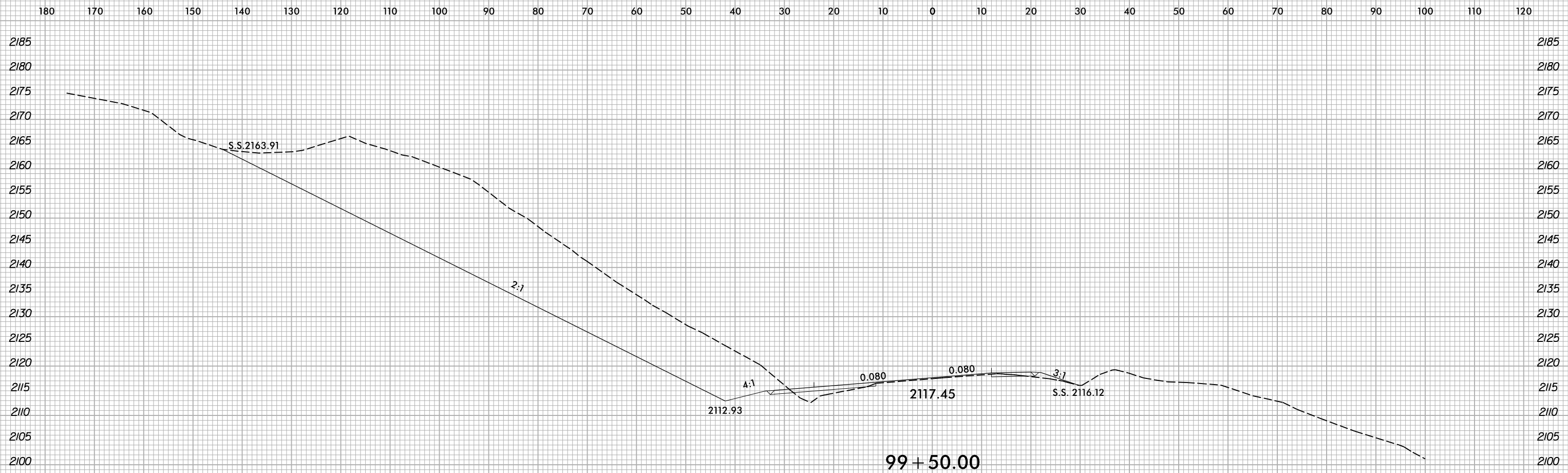
5/10/2022
X:\NCD001\A-0009CA\A-0009CA-R.dwg
User:smelvr

6/23/16

0 5 10	PROJ. REFERENCE NO.	SHEET NO.
	A-0009CA	X-75

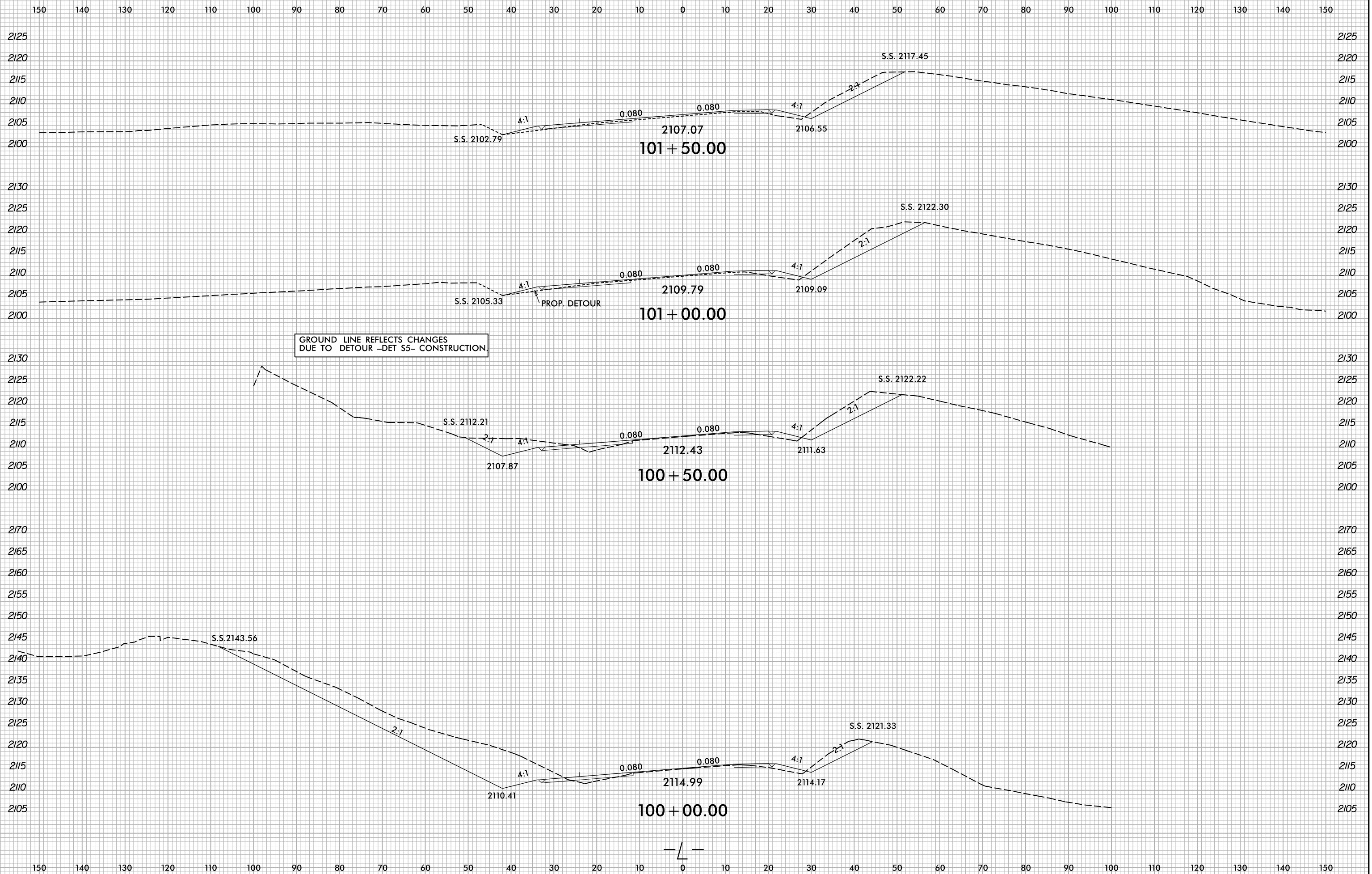


6/23/16



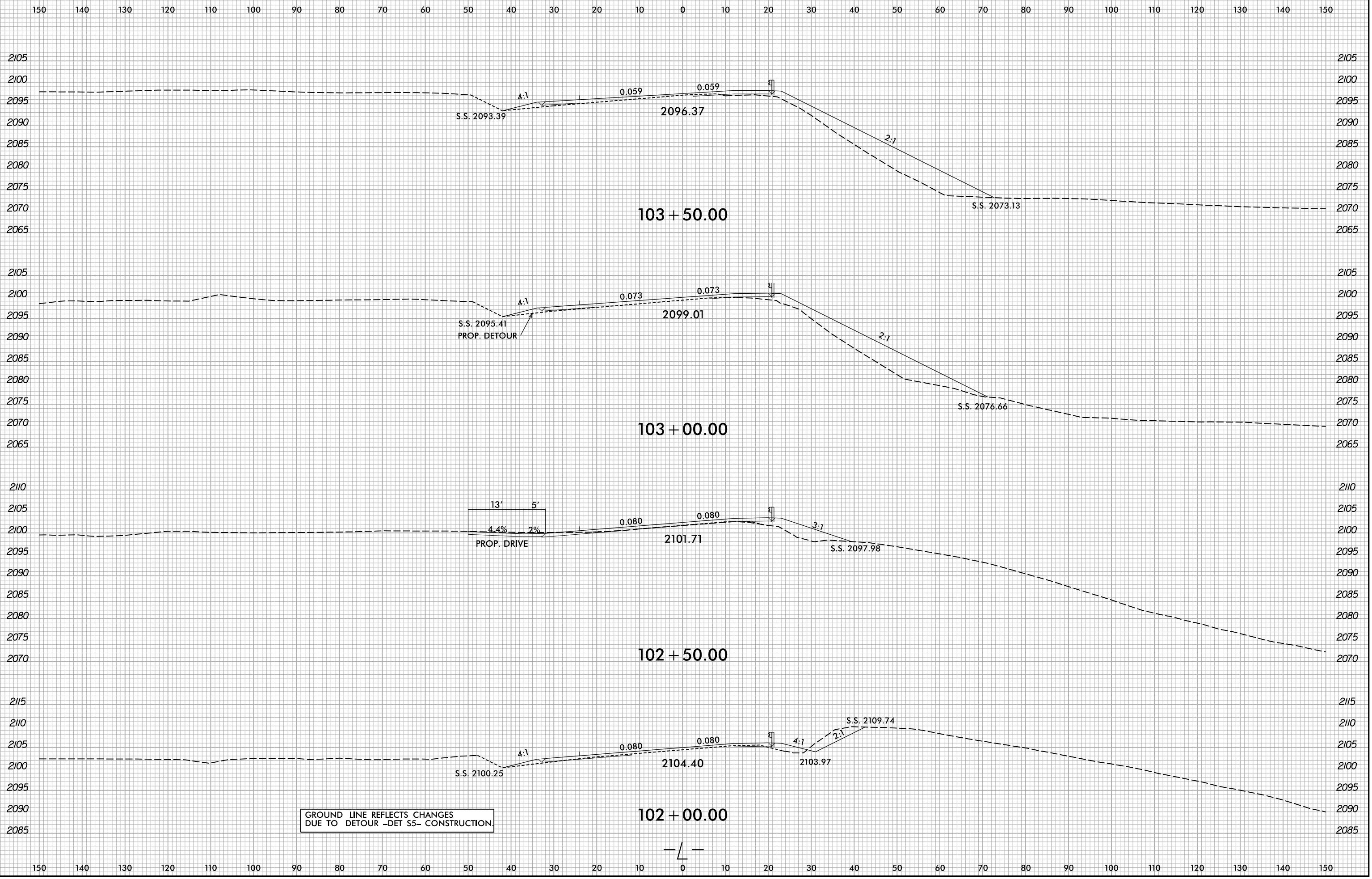
5/10/2022
X:\NCDOT\A-0009CA\A-0009CA-R.dwg
User:smelvr

6/23/16



5/10/2022
X:\NCD001\A-0009CA\Roadway\XSC\A-0009CA-0009CA-Rdy-1.L.dgn
User:smelvr

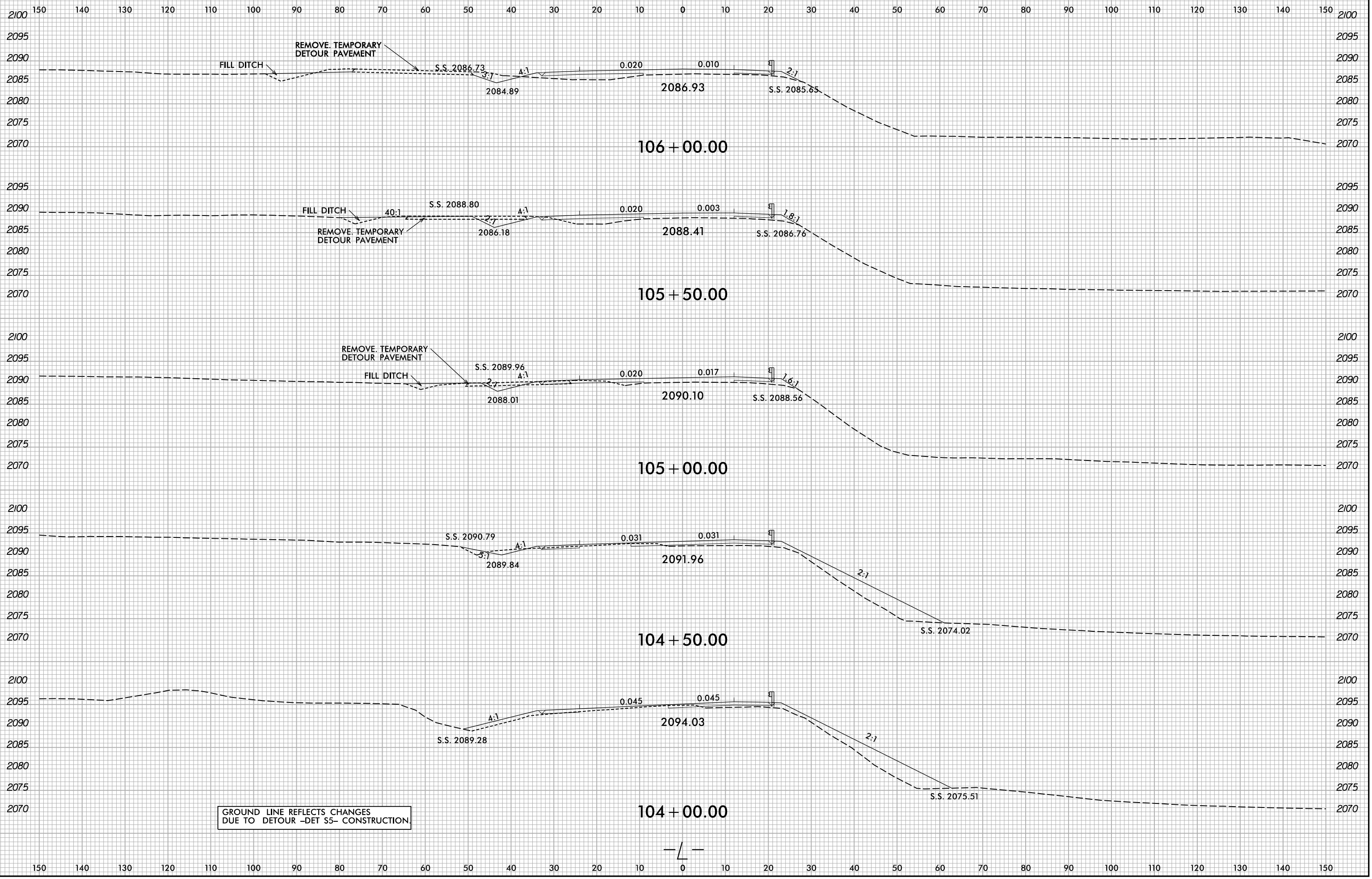
6/23/16



GROUND LINE REFLECTS CHANGES DUE TO DETOUR -DET S5- CONSTRUCTION

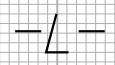
5/10/2022 X:\NCD001\A-0009CA\A-0009CA-0009CA-R.dwg User:smelvr

6/23/16

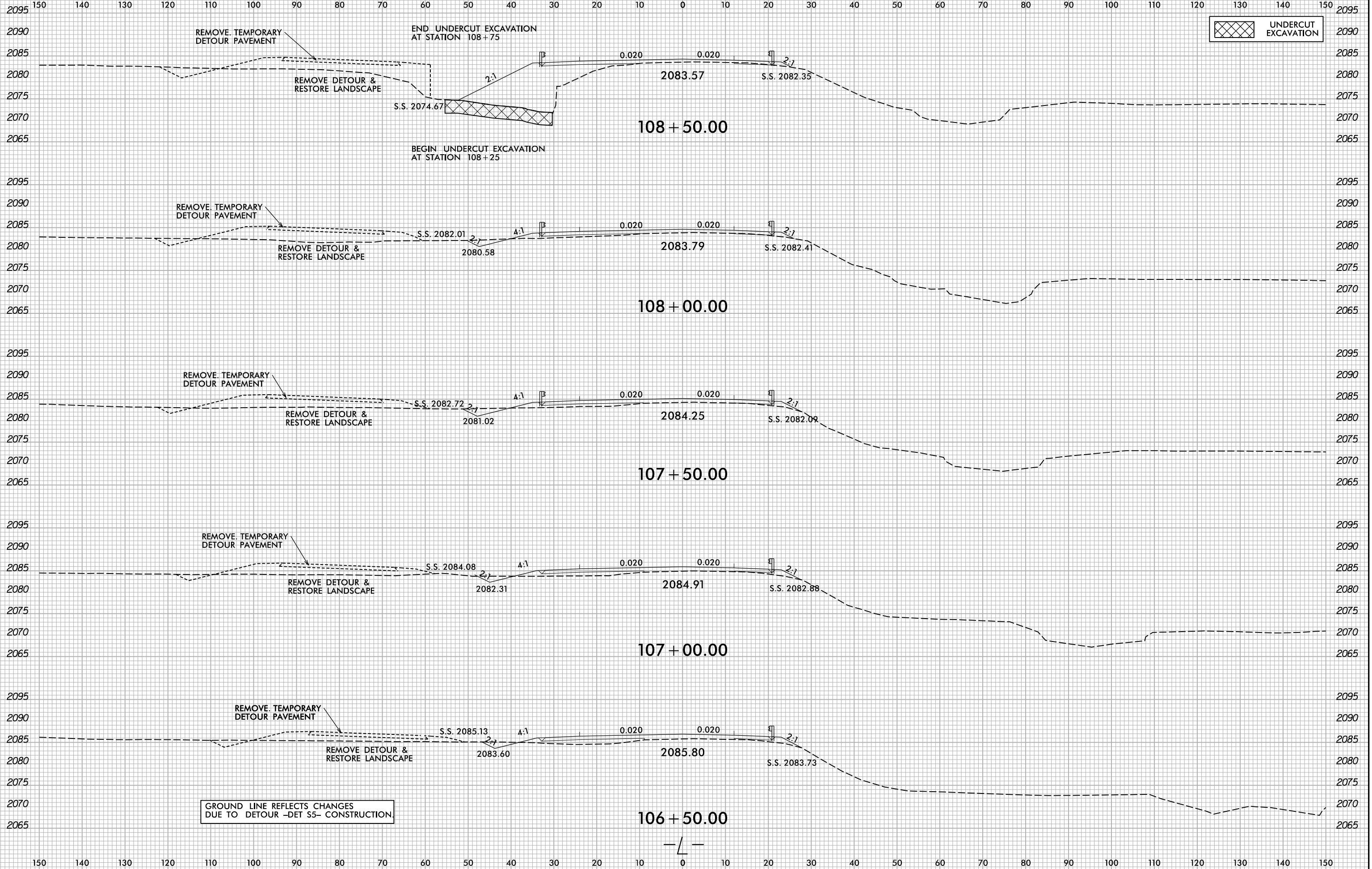


GROUND LINE REFLECTS CHANGES DUE TO DETOUR -DET S5- CONSTRUCTION

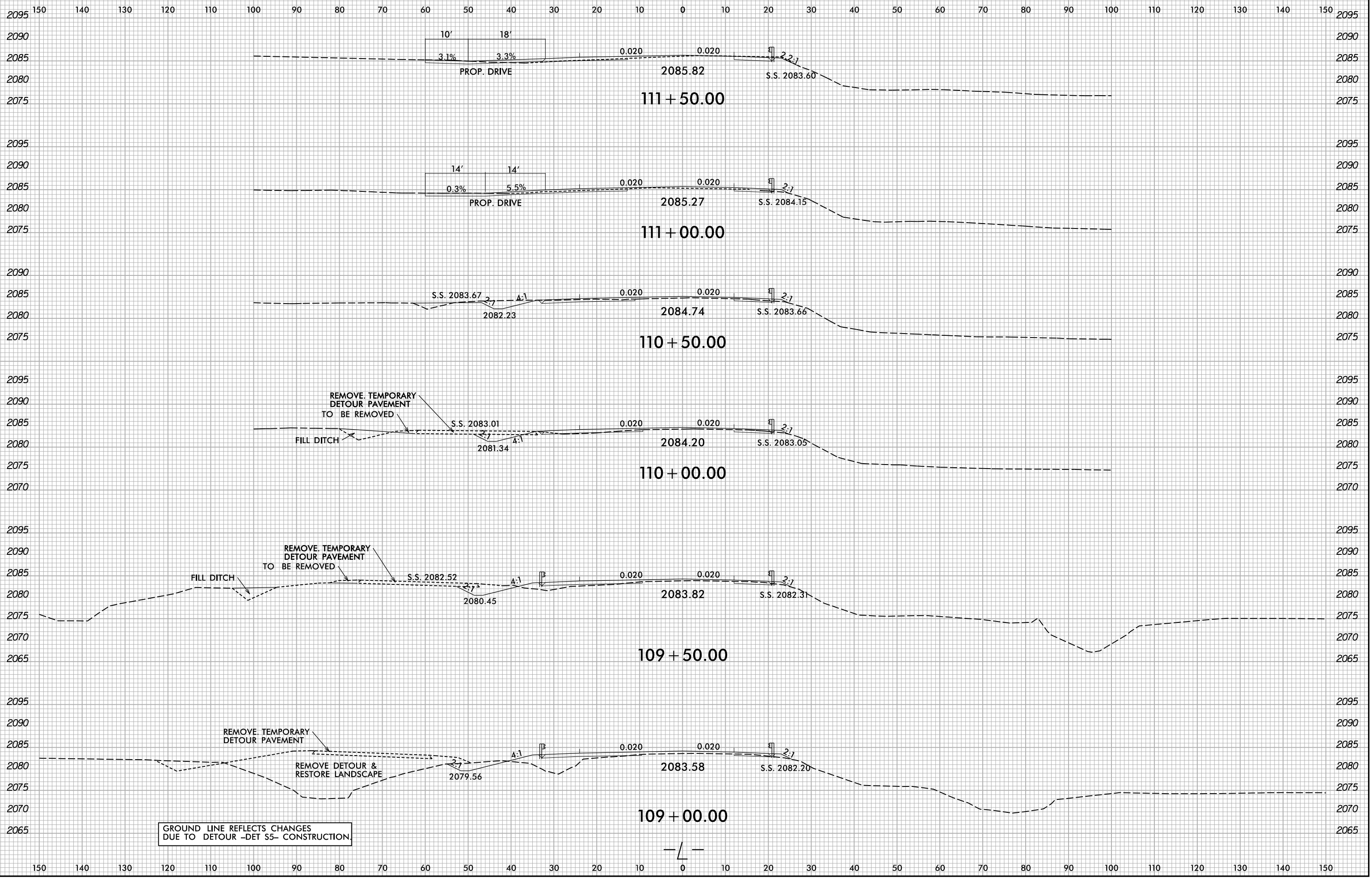
5/10/2022 X:\NGC007\A-0009CA\A-0009CA-R.dwg User:smelvr



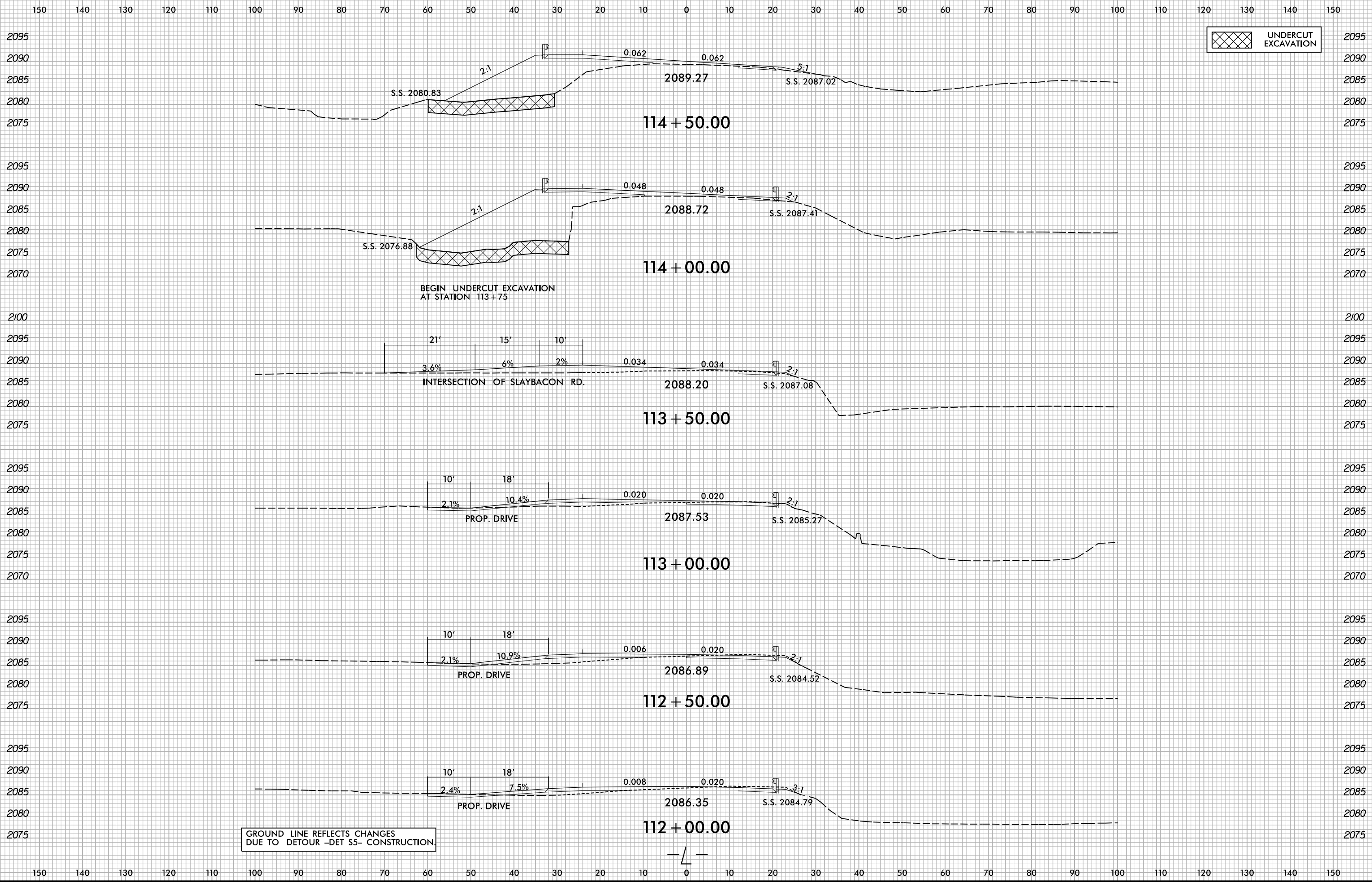
6/23/16



5/10/2022 X:\NGC001\A-0009CA\A-0009CA-0009CA-R.dwg User:smelvr



5/10/2022
X:\NGC001\A-0009CA\Roadway\XSC\A-0009CA\A-0009CA-R.dwg...xl.L.dgn
User:smelvr

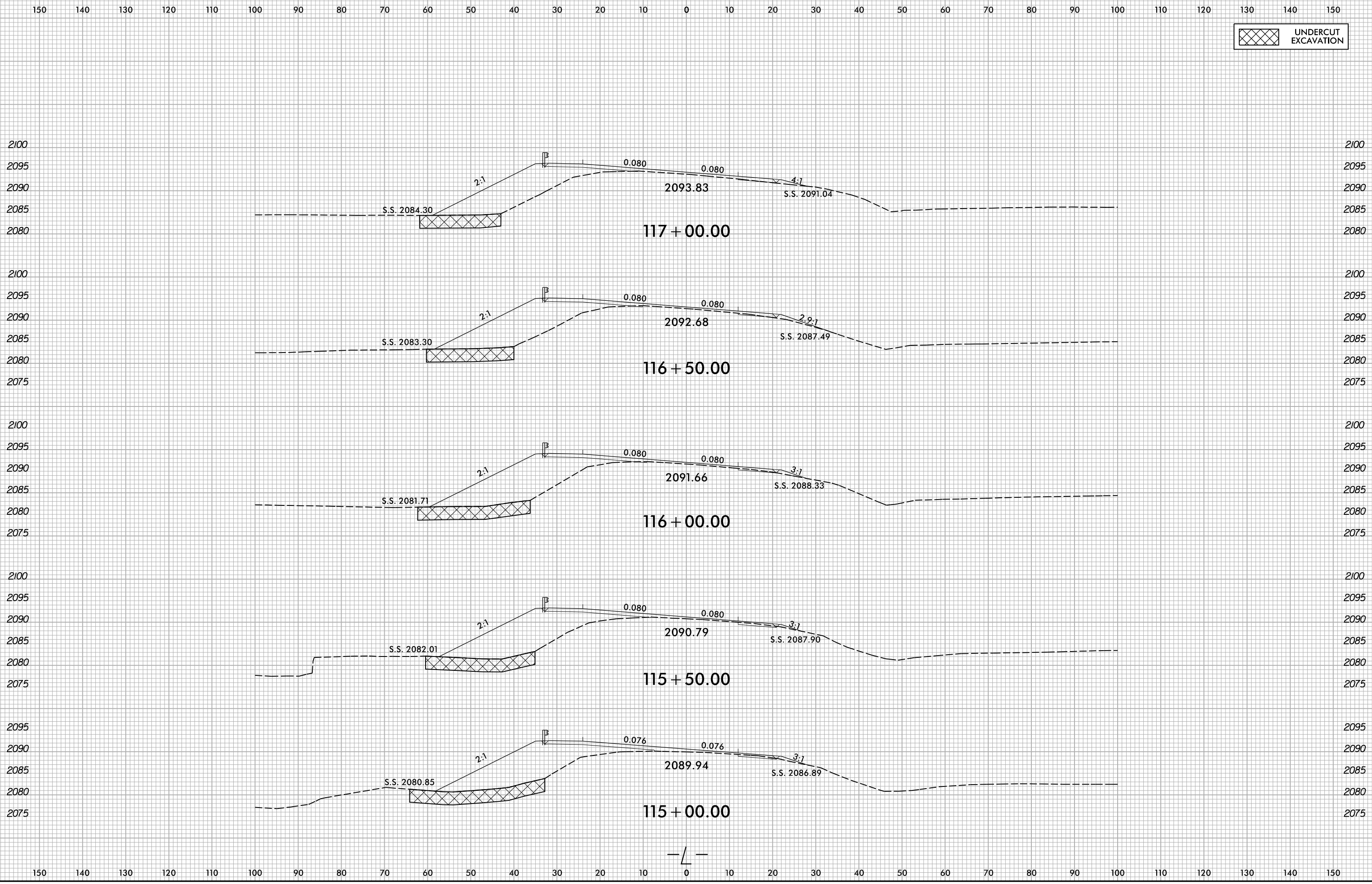


GROUND LINE REFLECTS CHANGES DUE TO DETOUR -DET S5- CONSTRUCTION

5/10/2022 X:\NCD001\A-0009CA\Roadway\XSC\A-0009CA-0009CA-R.dwg User:smelvr

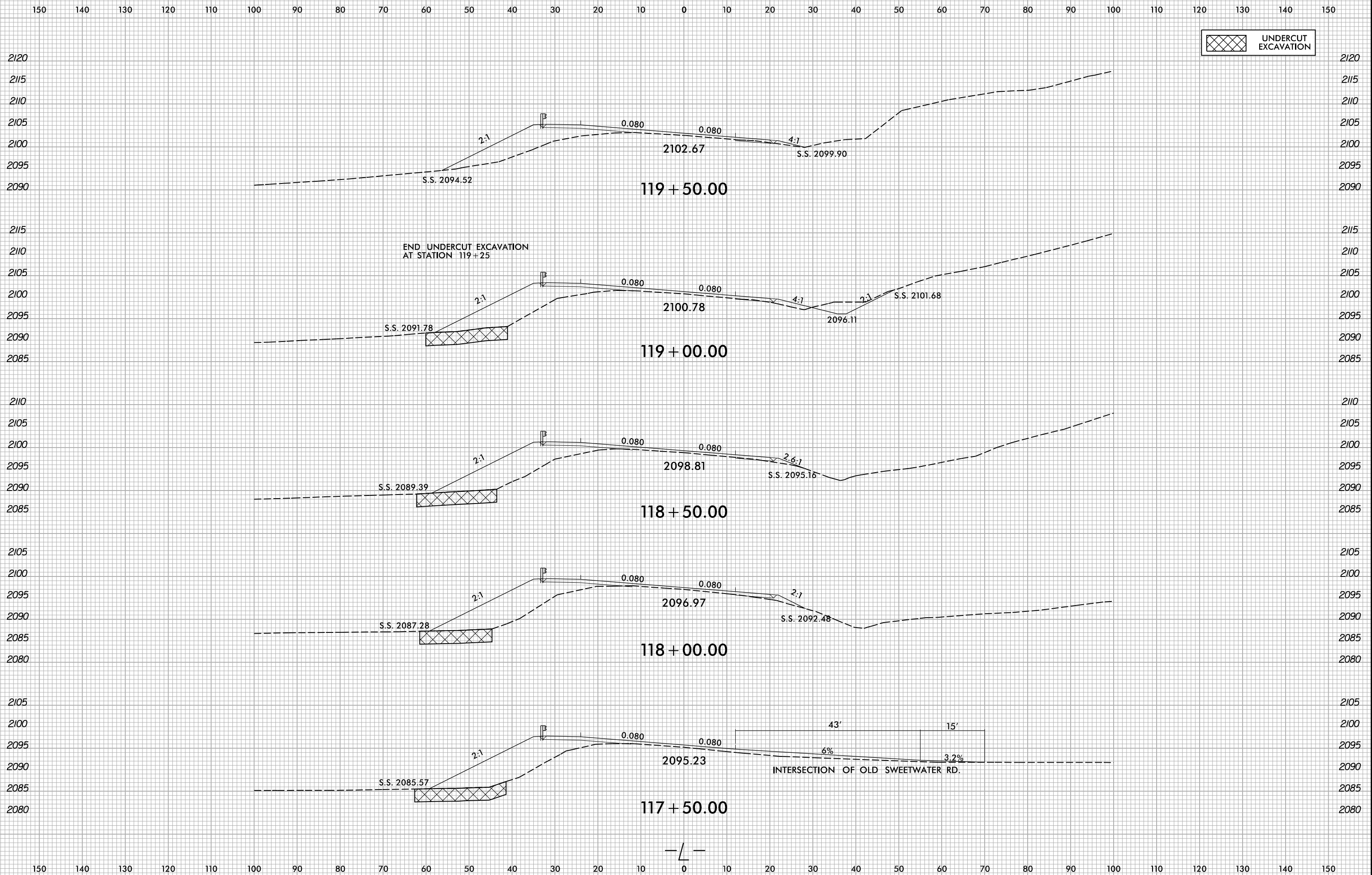
6/23/16

0 5 10 	PROJ. REFERENCE NO. A-0009CA	SHEET NO. X-83
------------	---------------------------------	-------------------



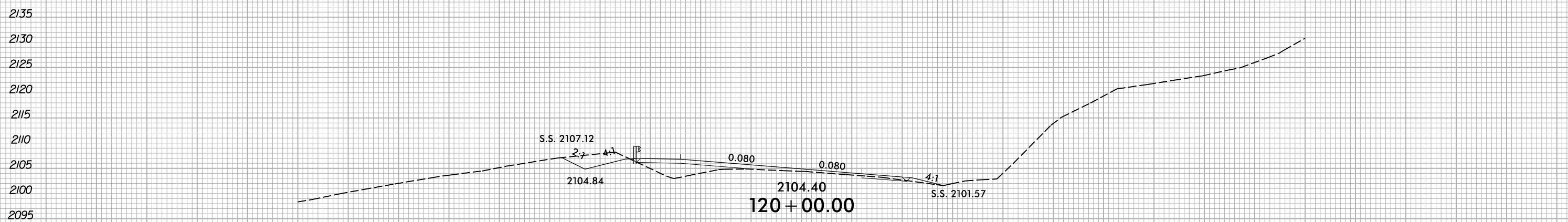
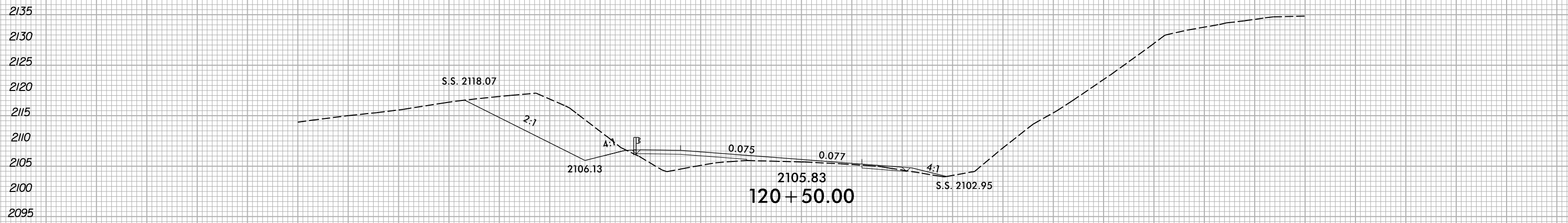
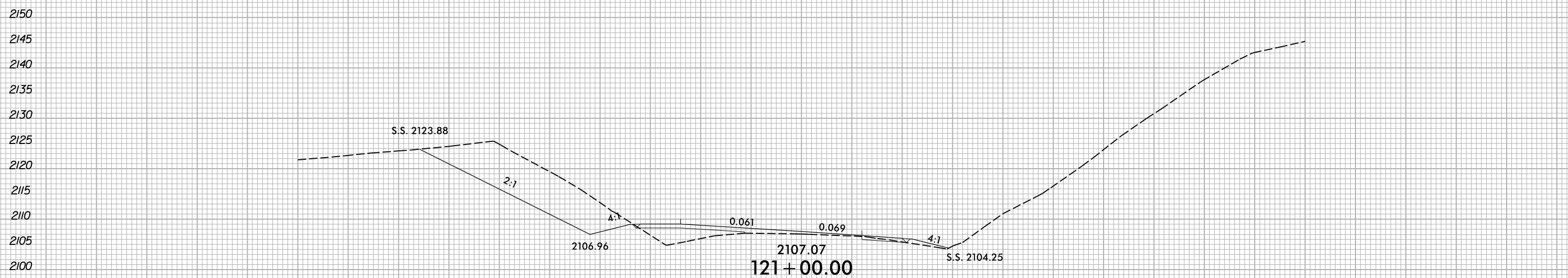
5/10/2022
X:\NCD001\A-0009\Roadway\XSC\A-0009CA-0009CA-R.dwg...
User:smelvr

6/23/16



5/10/2022
X:\NCD001\A-0009CA\Roadway\XSC\A-0009CA-0009CA-Rdy...pl.L.dgn
User:smelvr

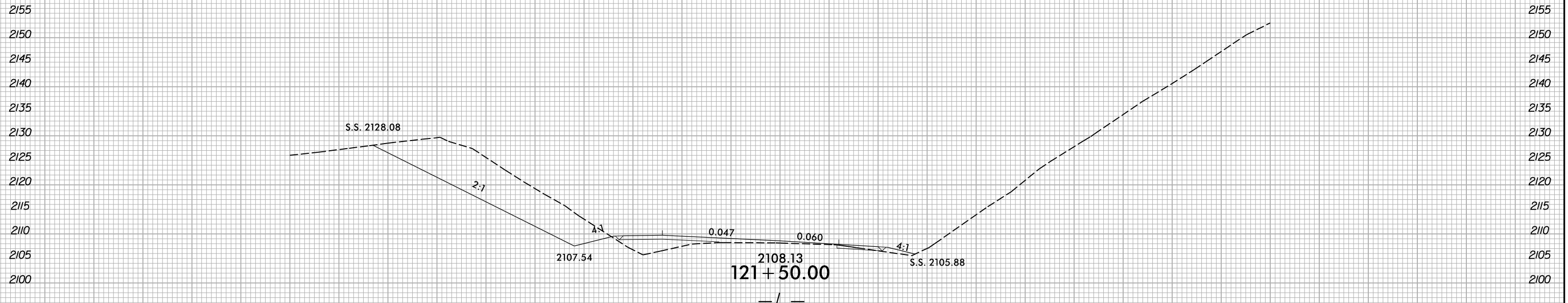
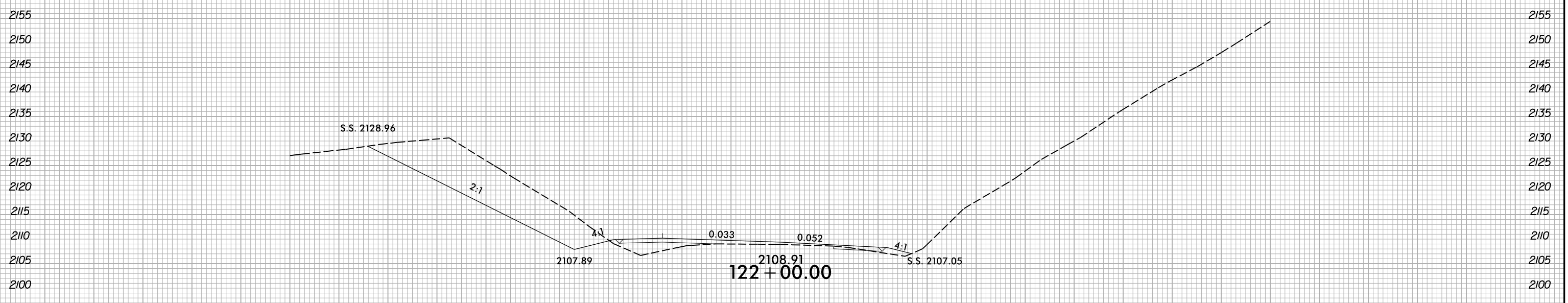
150 140 130 120 110 100 90 80 70 60 50 40 30 20 10 0 10 20 30 40 50 60 70 80 90 100 110 120 130 140 150



150 140 130 120 110 100 90 80 70 60 50 40 30 20 10 0 10 20 30 40 50 60 70 80 90 100 110 120 130 140 150

5/10/2022
X:\NCDOT\A-0009\Roadway\XSC\A-0009CA-0009CA-Rdy..xp.L.dgn
User:smelvr

6/23/16

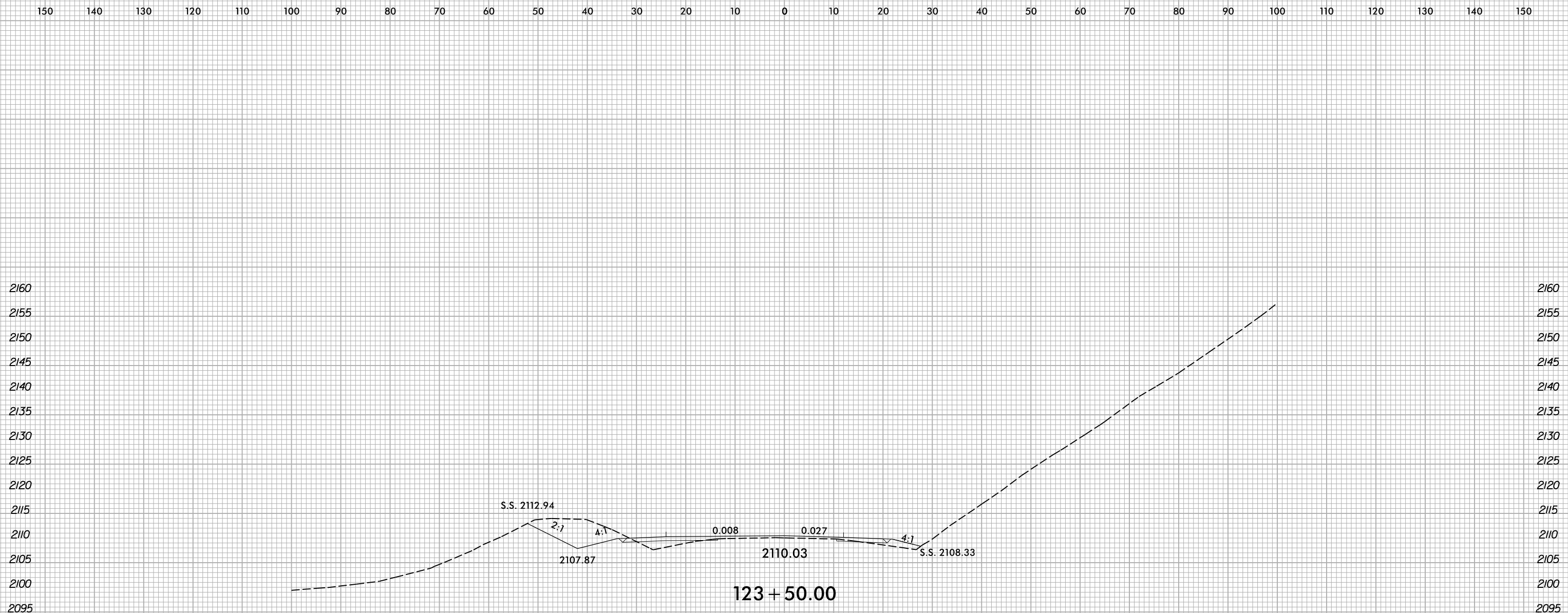


— / —

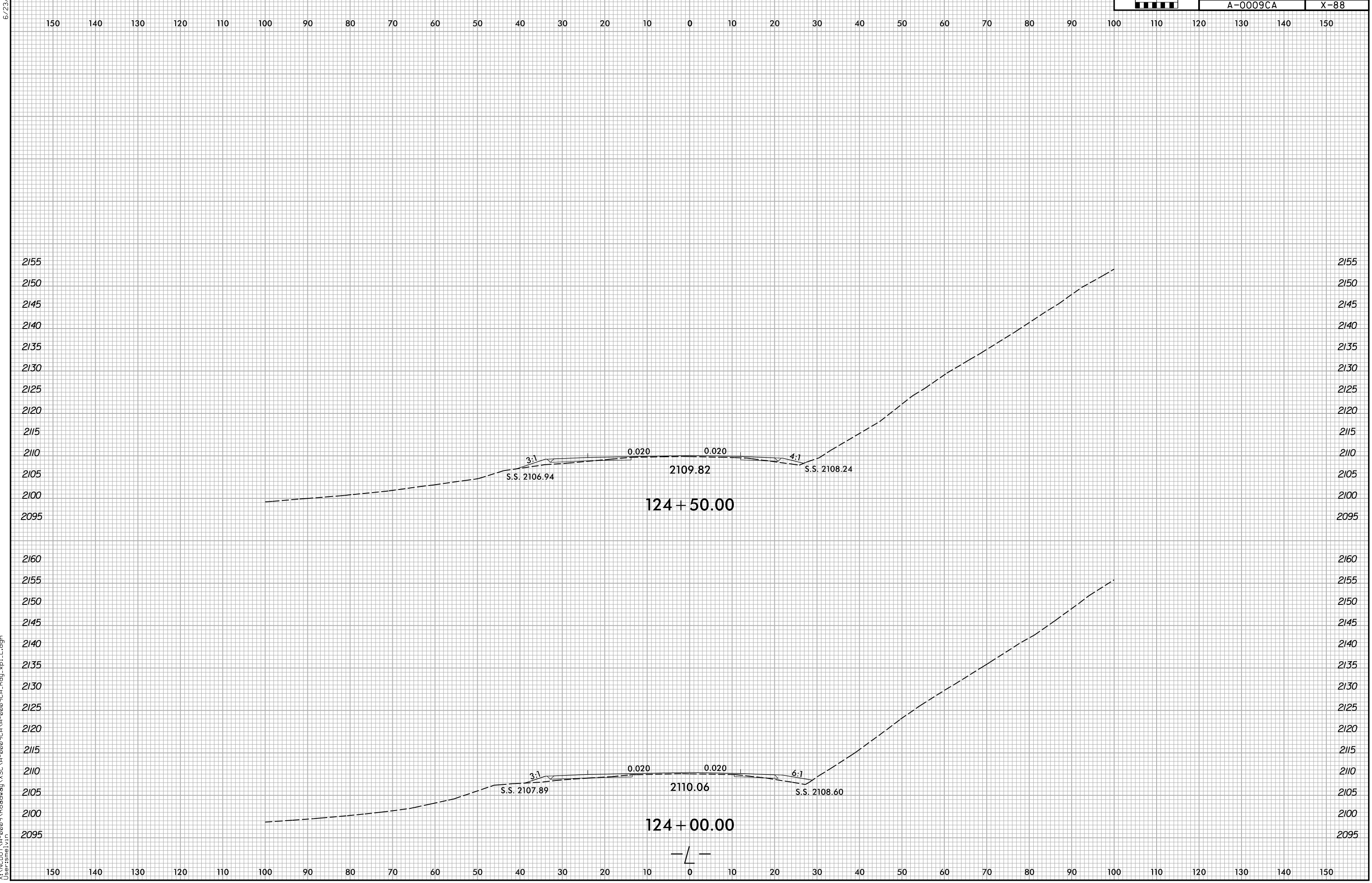
5/10/2022
X:\NCD001\A-0009\Roadway\XSC\A-0009CA-0009CA-Rdy-1.dgn
User:smelvr

6/23/16

0 5 10	PROJ. REFERENCE NO.	SHEET NO.
	A-0009CA	X-87



5/10/2022
X:\N\0001\A-0009\Roadway\XSC\A-0009CA-0009CA.Rdy...xp.L.dgn
User:smelvr



5/10/2022
X:\NG001\A-0009\Roadway\XSC\A-0009CA-0009CA.Rdy...xl.L.dgn
User:smelvr

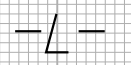
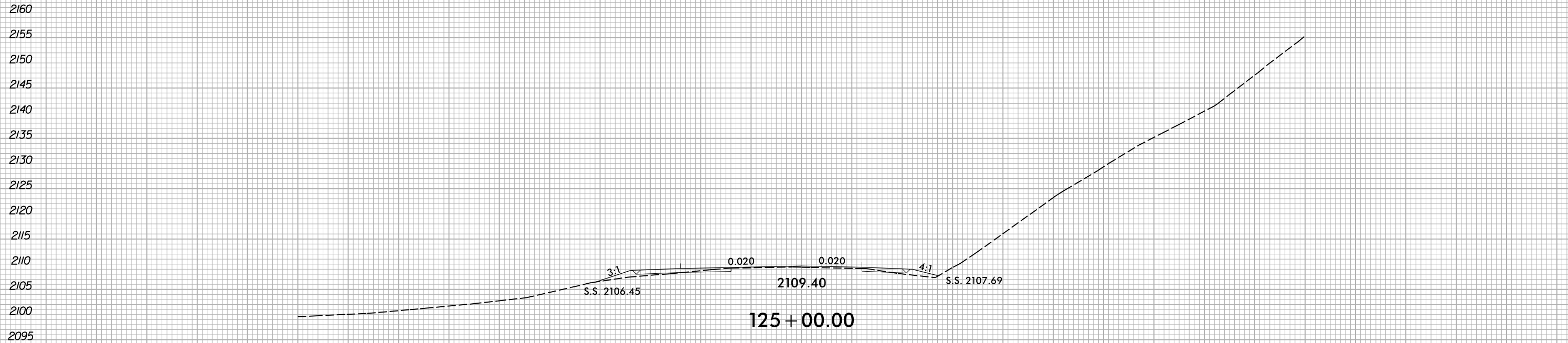
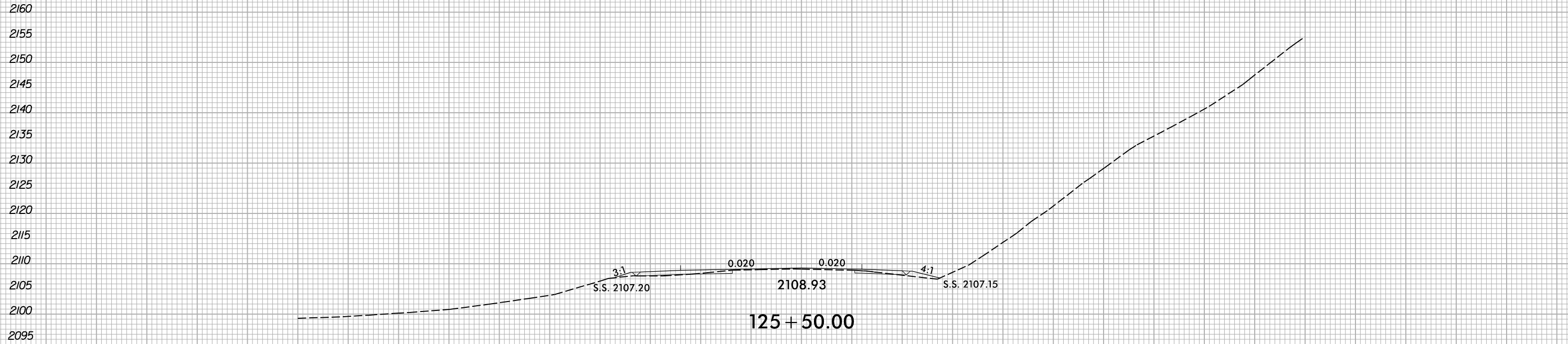
6/23/16



PROJ. REFERENCE NO.
A-0009CA

SHEET NO.
X-89

150 140 130 120 110 100 90 80 70 60 50 40 30 20 10 0 10 20 30 40 50 60 70 80 90 100 110 120 130 140 150

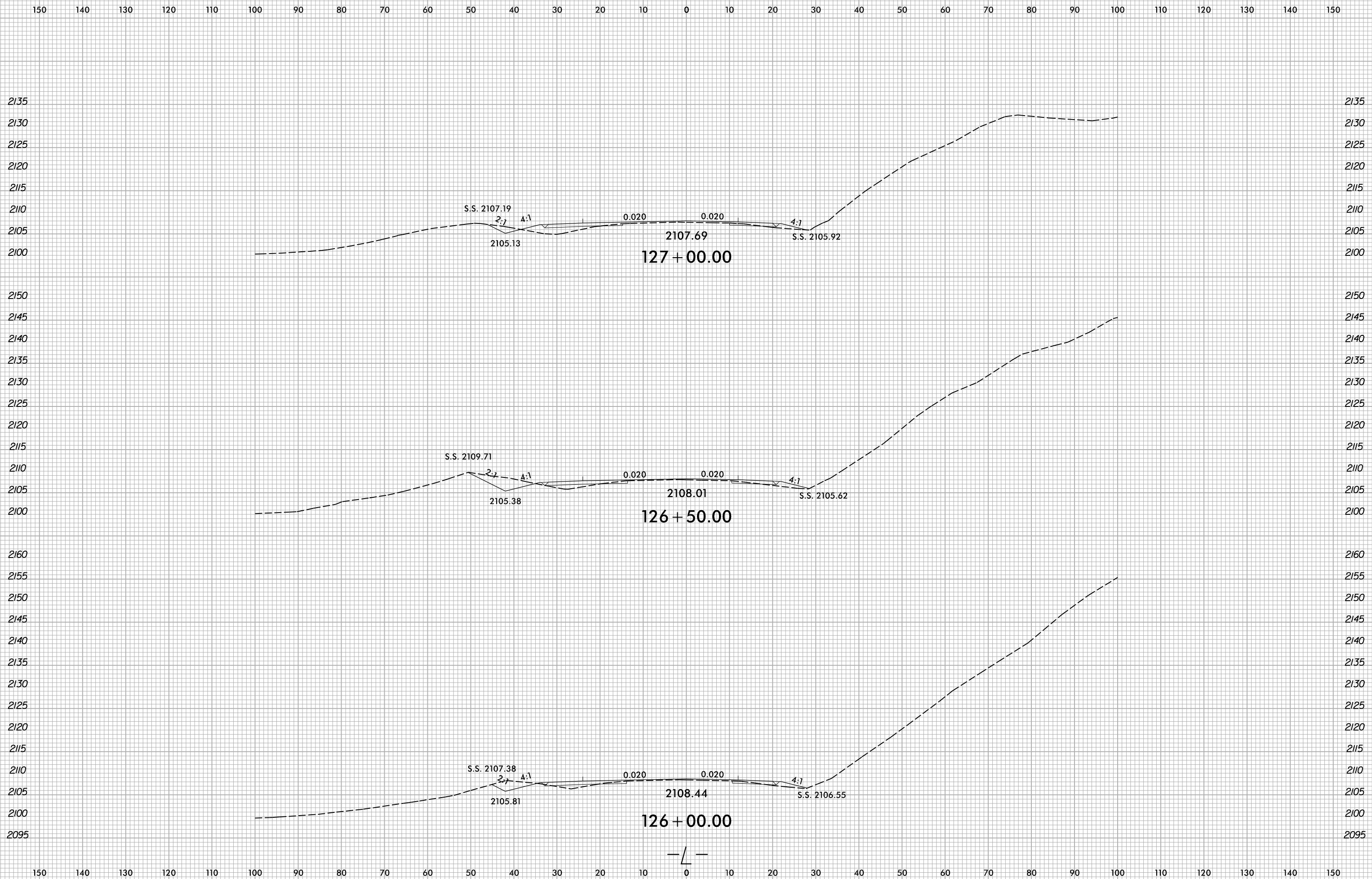


5/10/2022
X:\NG001\A-0009\Roadway\XSC\A-0009CA-0009CA.Rdy...pl.L.dgn
User:smelvr

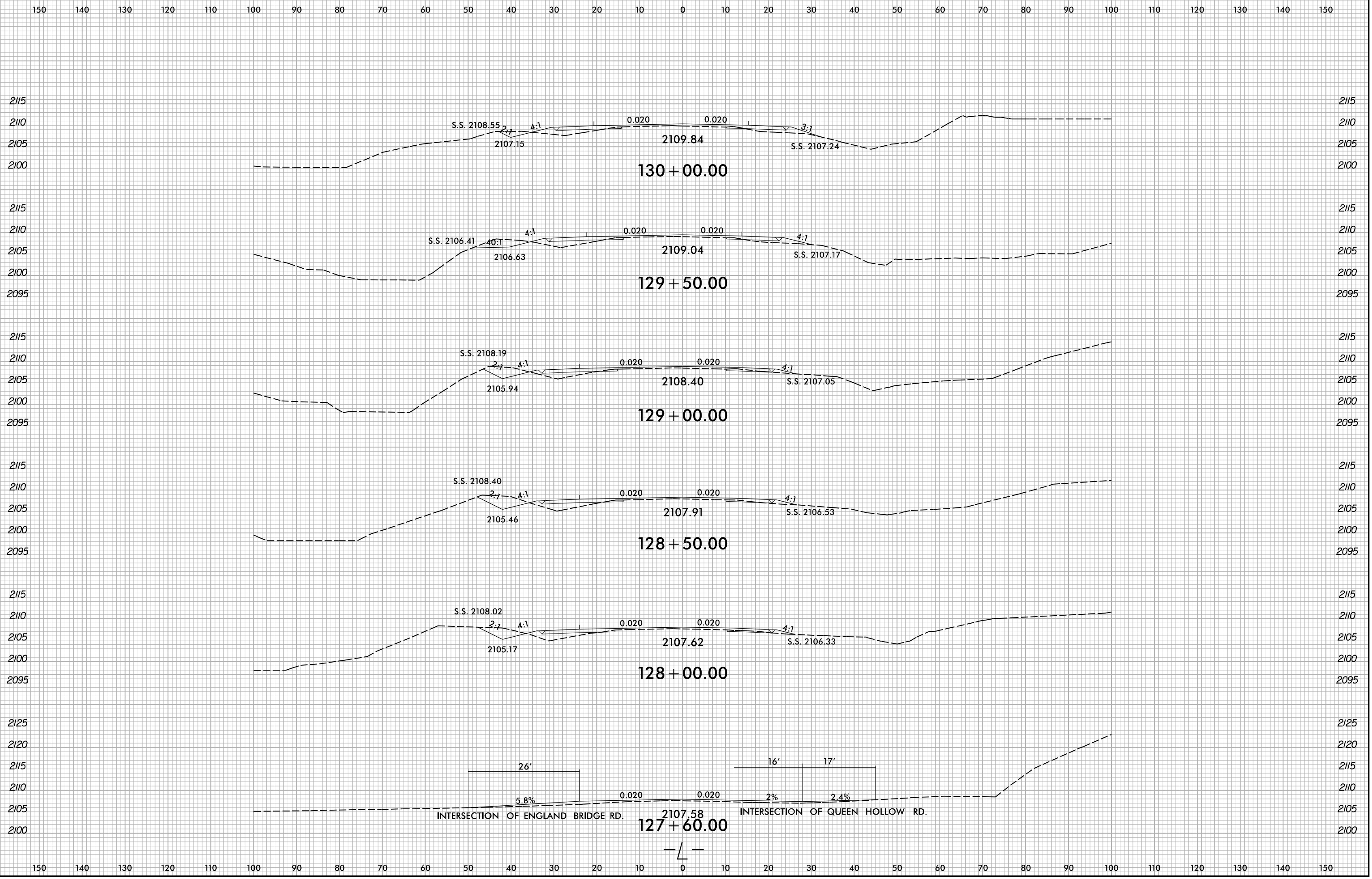
150 140 130 120 110 100 90 80 70 60 50 40 30 20 10 0 10 20 30 40 50 60 70 80 90 100 110 120 130 140 150

6/23/16

0 5 10	PROJ. REFERENCE NO.	SHEET NO.
	A-0009CA	X-90

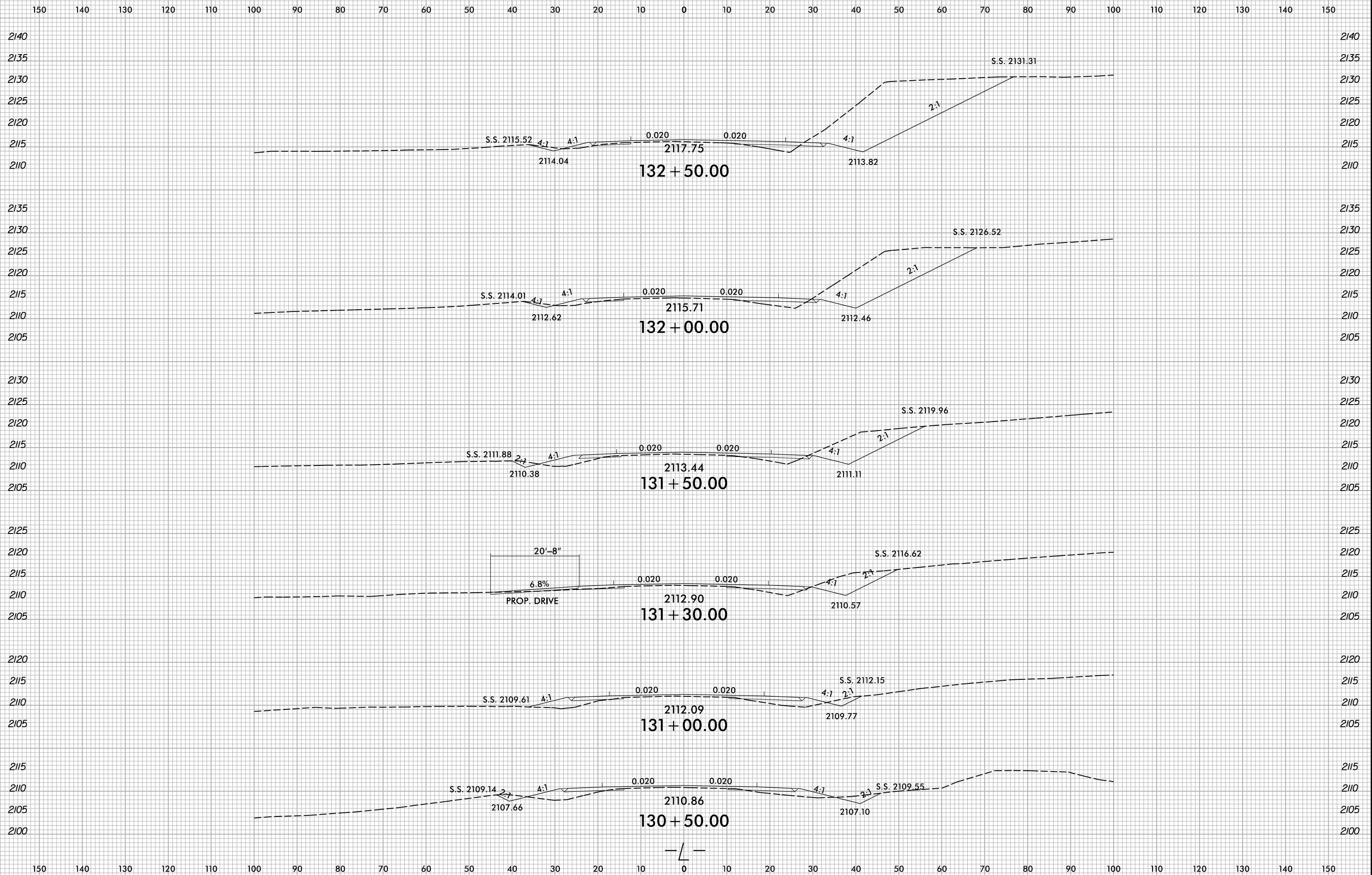


5/10/2022
X:\NCDOT\A-0009\Roadway\XSC\A-0009CA-0009CA-Rdy-1.L.dgn
User:smelvr



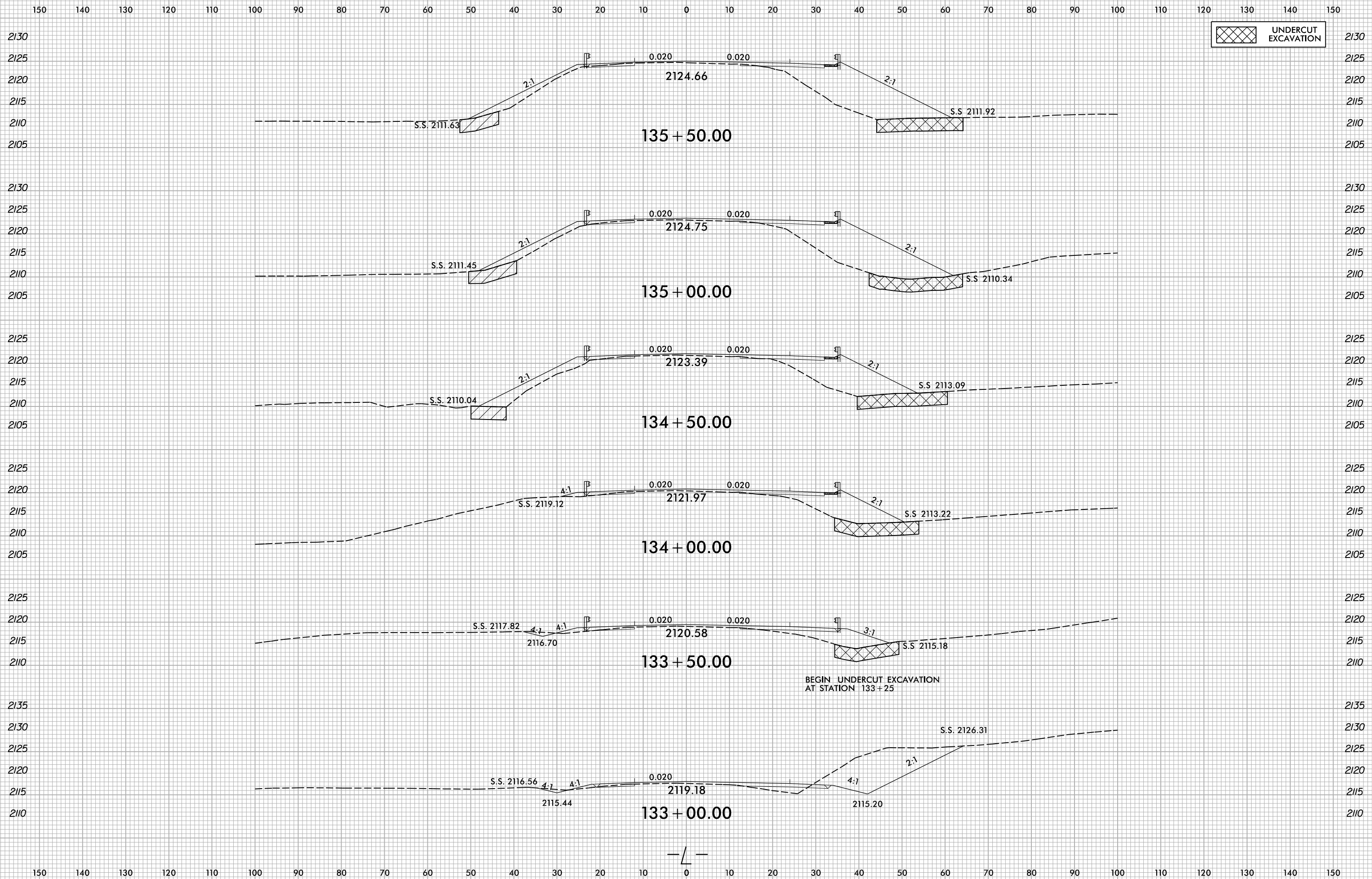
5/10/2022
X:\NGC001\A-0009CA\Roadway\XSC\A-0009CA-0009CA-R.dwg...
User:smelvr

6/23/16



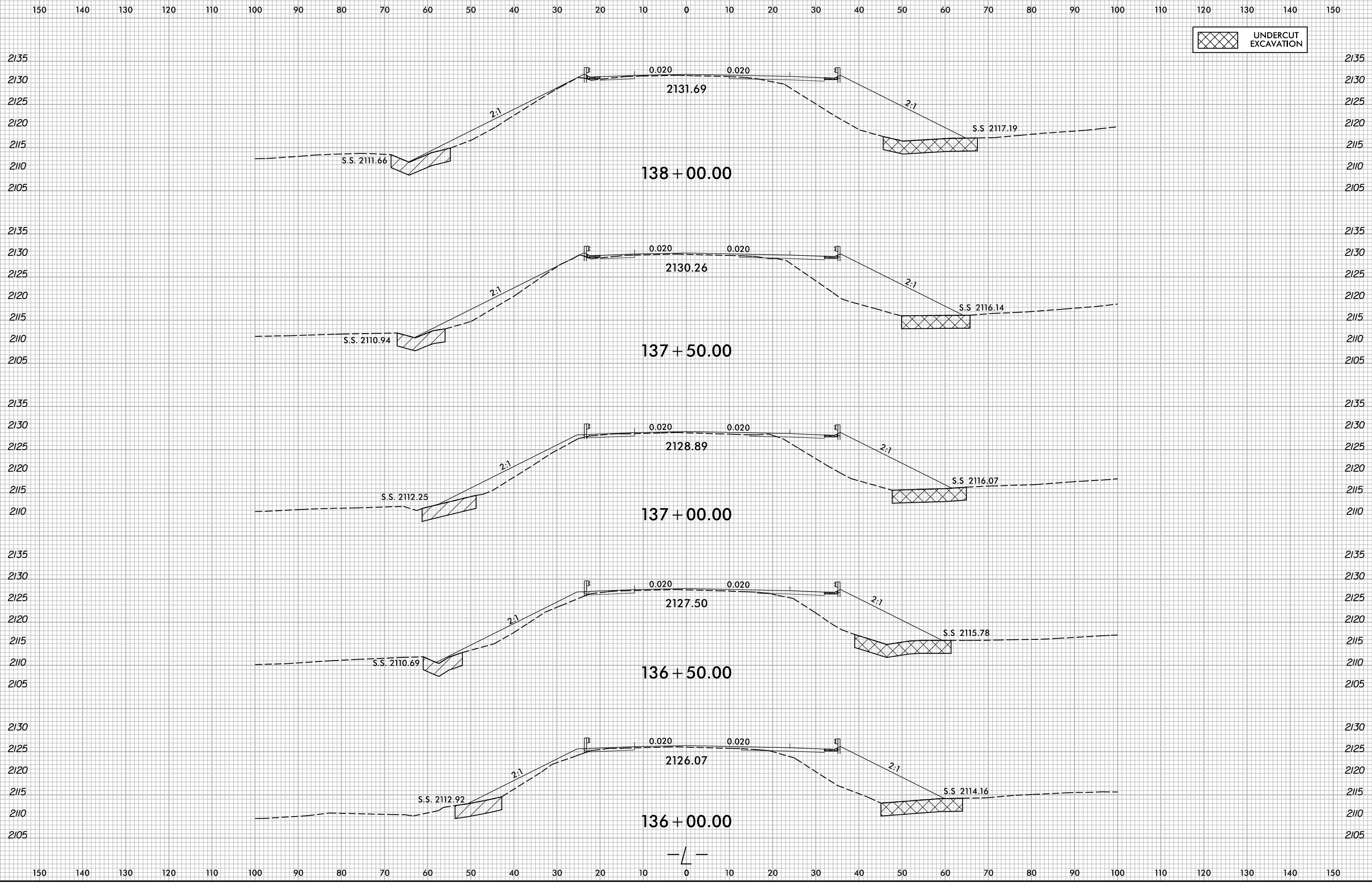
5/10/2022
X:\NGC001\A-0009CA\Roadway\XSC\A-0009CA-0009CA-Rdy...pl...dgn
User:smelvr

6/23/16



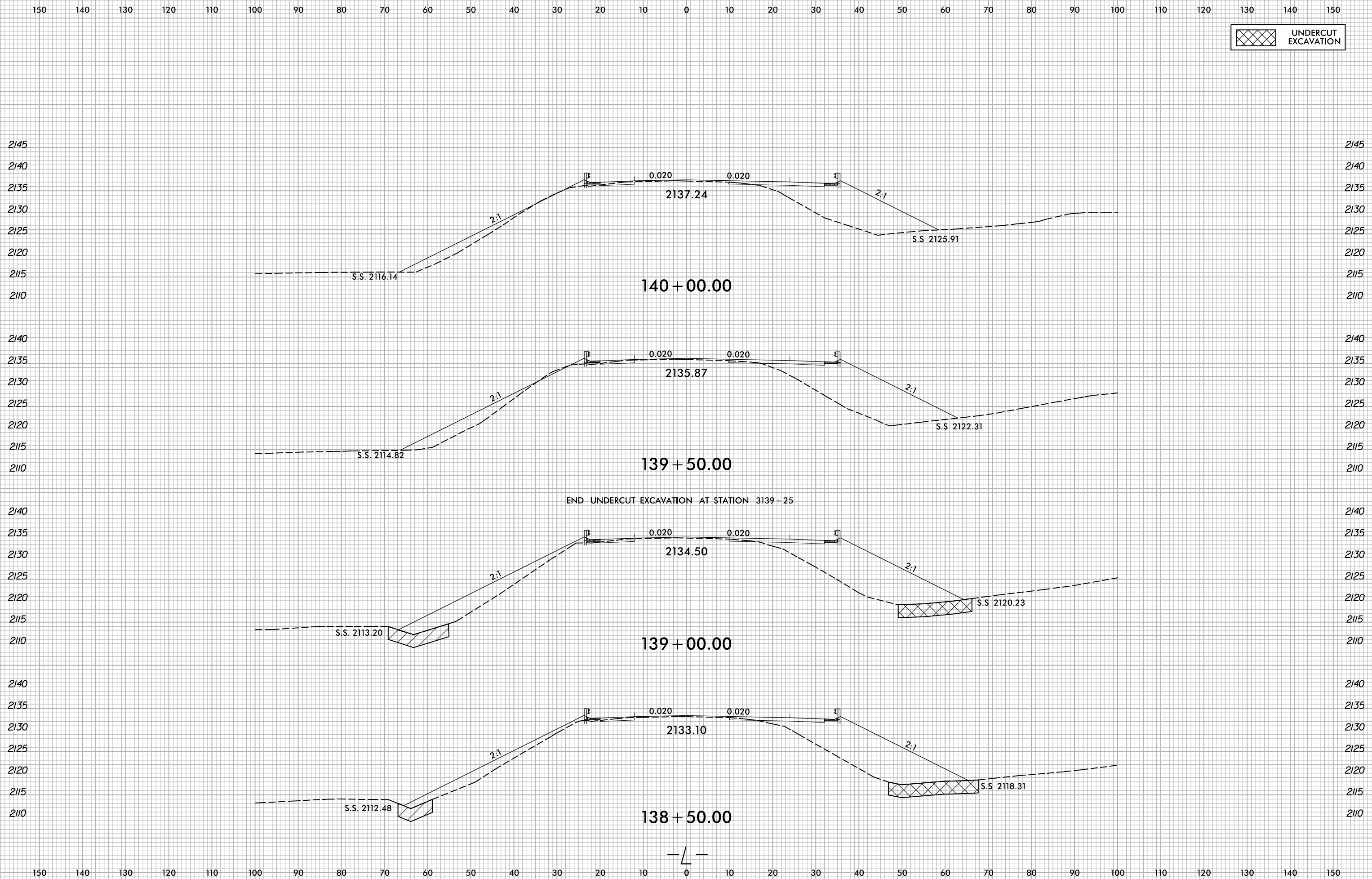
5/10/2022
X:\NCD001\A-0009CA\Roadway\XSC\A-0009CA-0009CA-Rdy..xp.L.dgn
User:smelvr

6/23/16

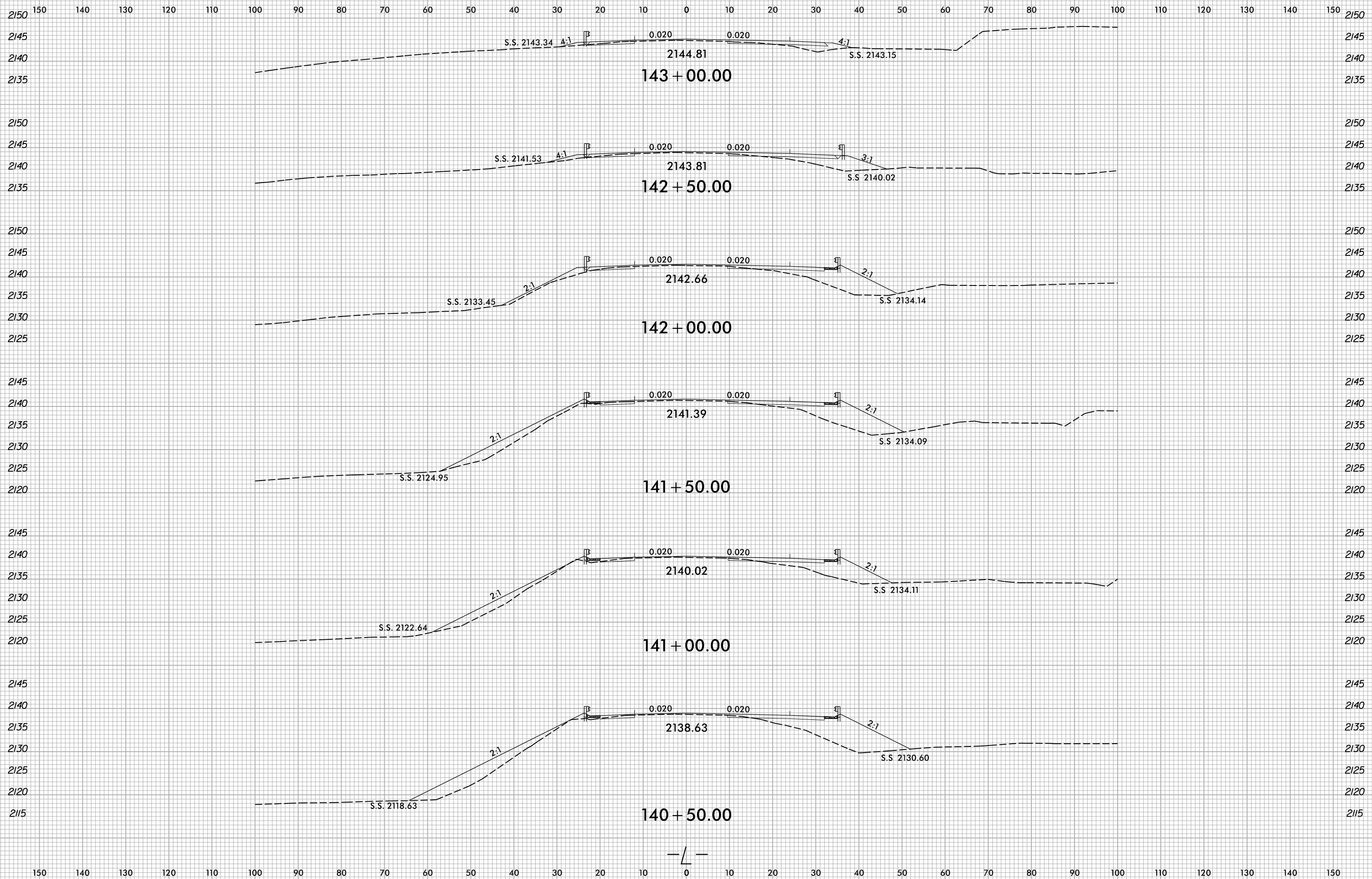


5/10/2022
X:\NGC001\A-0009\Roadway\XSC\A-0009CA-0009CA-R.dwg...
User:smelvr

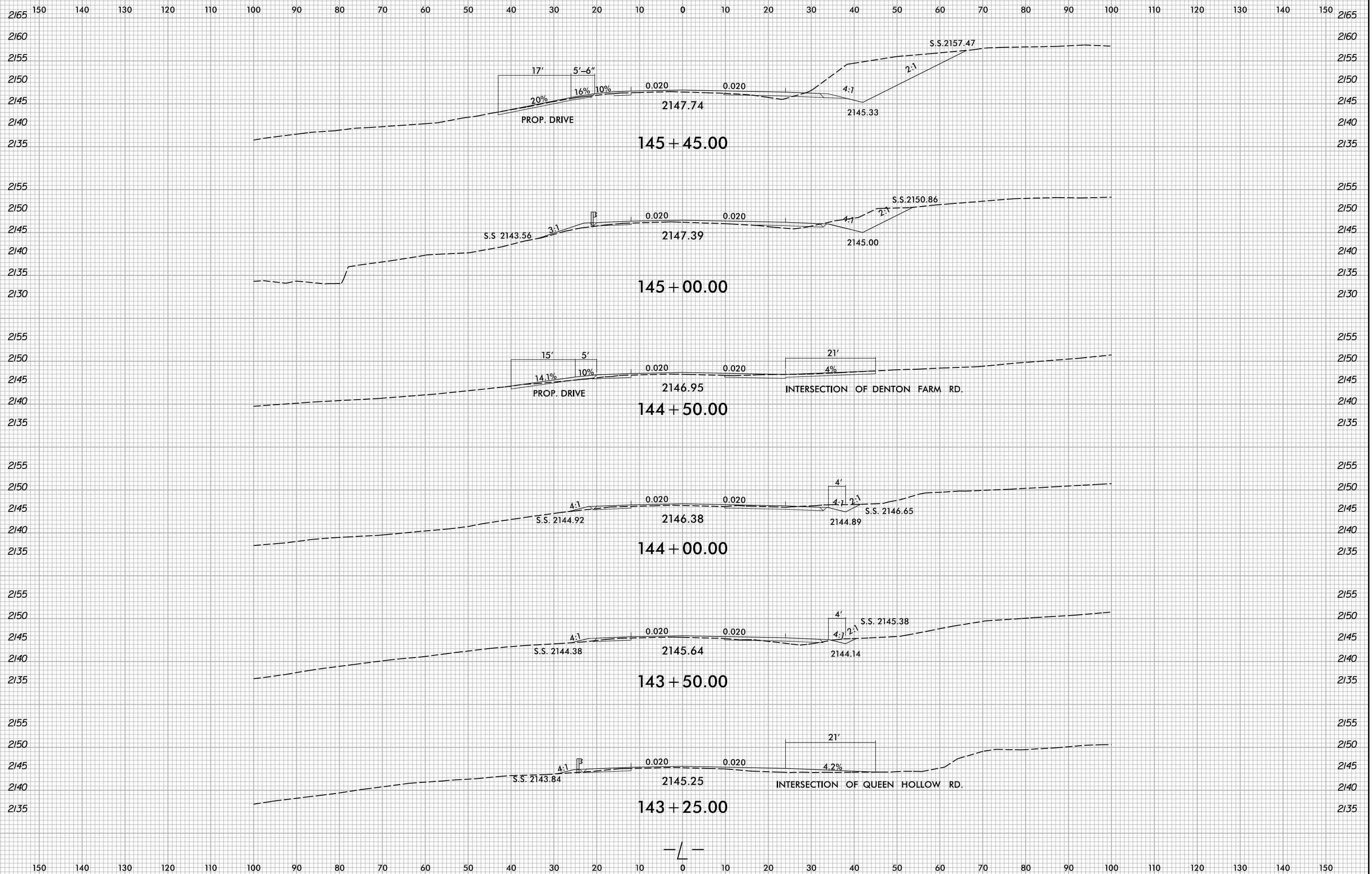
0 5 10 	PROJ. REFERENCE NO. A-0009CA	SHEET NO. X-95
------------	---------------------------------	-------------------



5/10/2022
X:\NGC001\A-0009CA\A-0009CA-0009CA-R.dwg...
User:smelvr



6/23/16
 5/10/2022
 X:\NGC007\A-0009CA\A-0009CA-0009CA-R.dwg
 User:smelvr



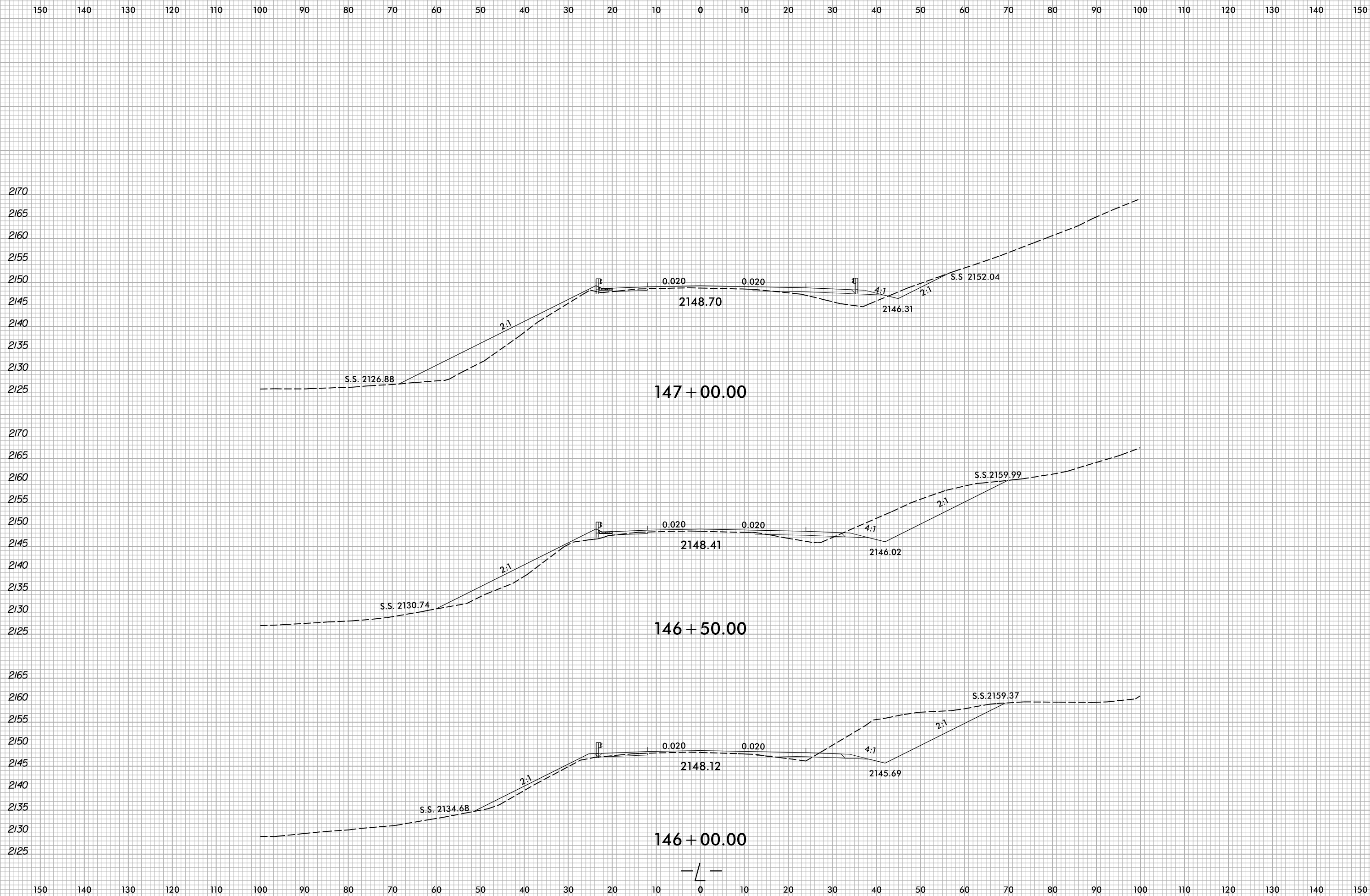
5/10/2022
X:\NCD001\A-0009CA\Roadway\XSC\A-0009CA-0009CA-R.dwg...
User:smelvr

6/23/16



PROJ. REFERENCE NO.
A-0009CA

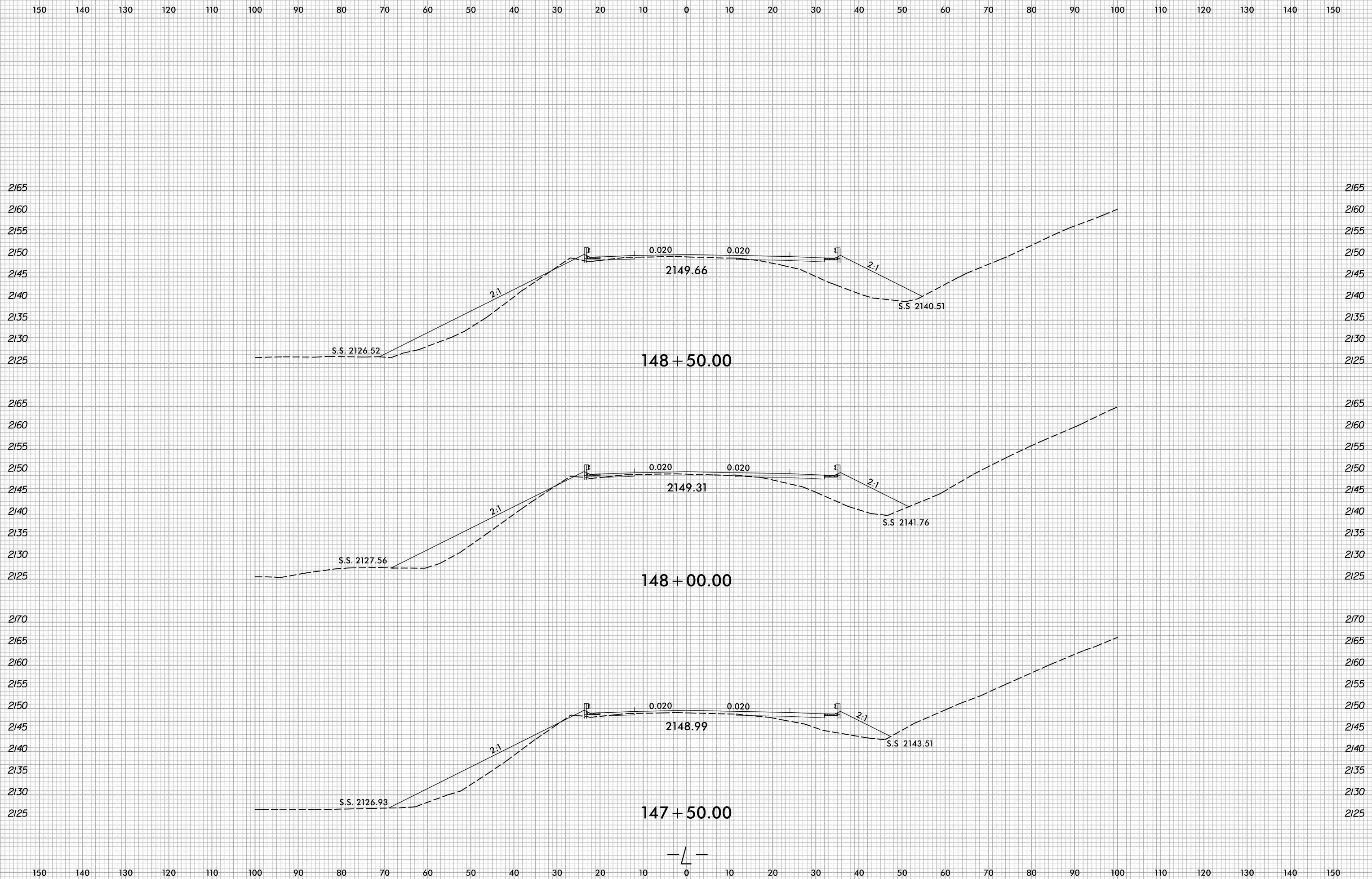
SHEET NO.
X-98



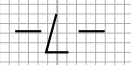
5/10/2022
X:\NG001\A-0009CA\Roadway\XSC\A-0009CA-0009CA-Rdy...xl.dgn
User:smelvr

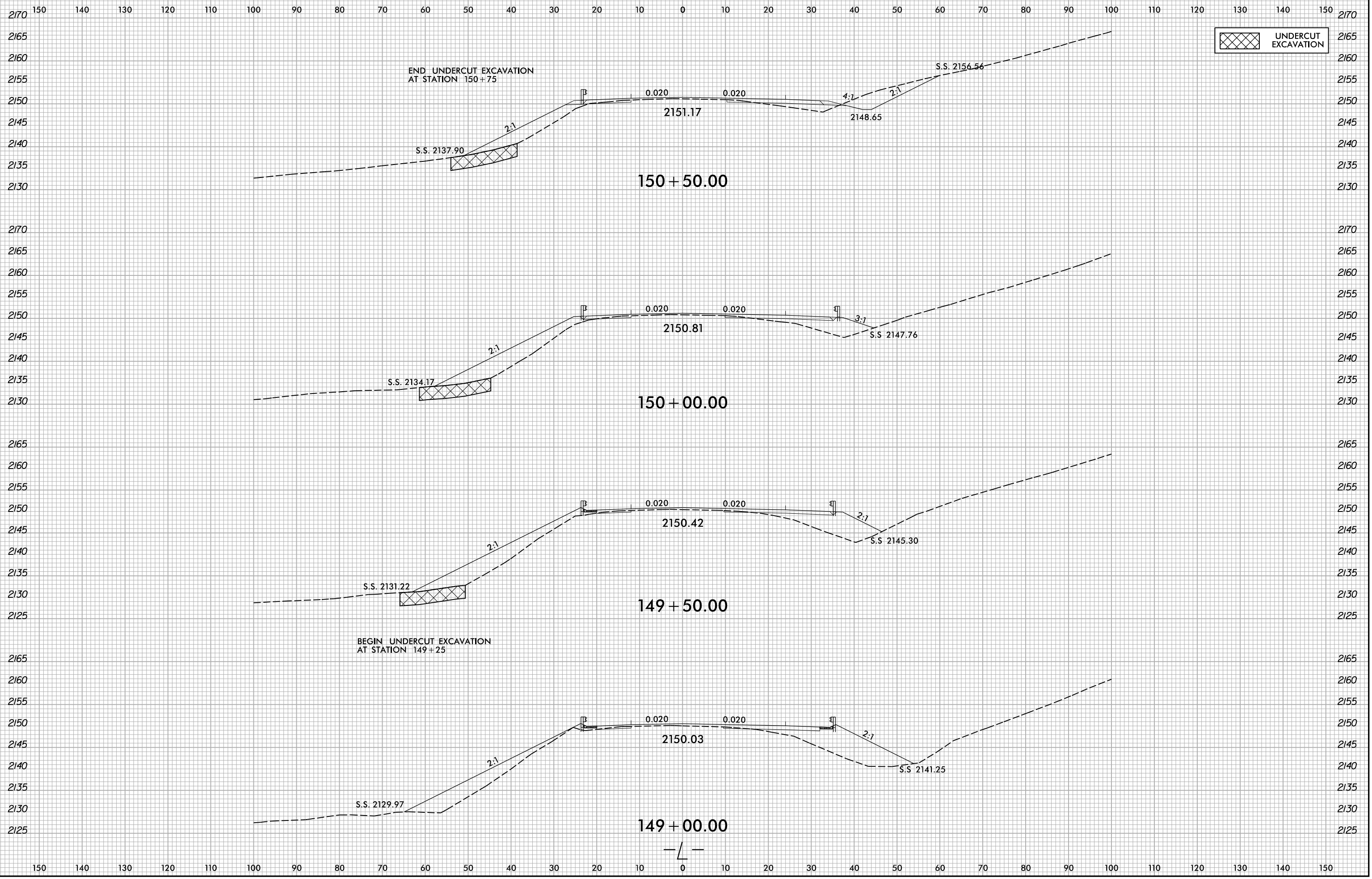
6/23/16

0 5 10	PROJ. REFERENCE NO.	SHEET NO.
	A-0009CA	X-99



5/10/2022
X:\NC001\A-0009CA\Roadway\XSC\A-0009CA-0009CA-Rdy-1.L.dgn
User:smelvr





5/10/2022
X:\NCDOT\A-0009CA\A-0009CA-R.dwg
User:smelvr