

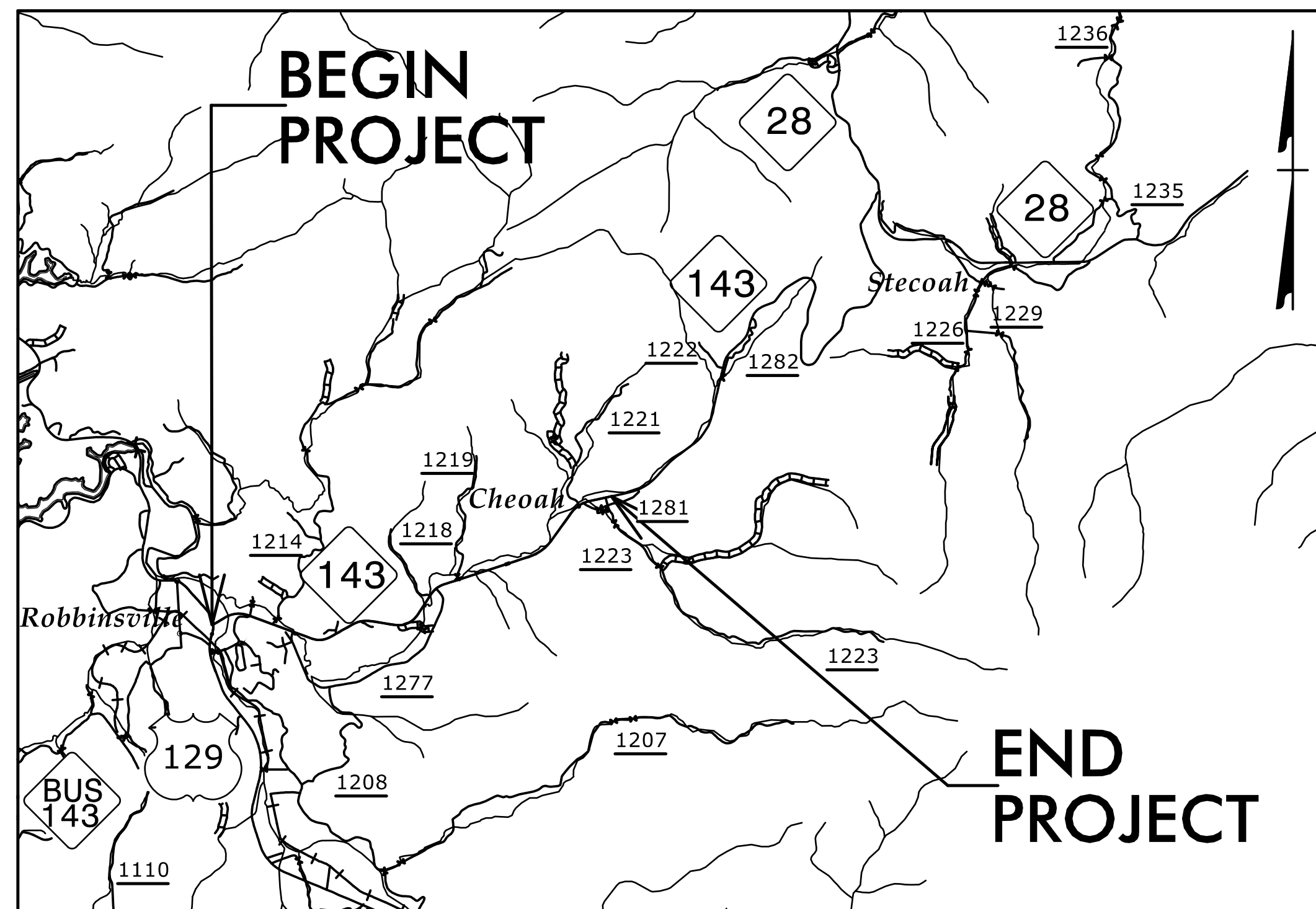
STATE OF NORTH CAROLINA
DIVISION OF HIGHWAYS

TRANSPORTATION MANAGEMENT PLAN

GRAHAM COUNTY
DIVISION 14



US 129 FROM SOUTH OF SR 1275 (FIVE POINTS RD) TO NC 143
NC 143 FROM US 129 TO SR 1223 (BEECH CREEK RD)




VICINITY MAP

| INDEX OF SHEETS | |
|------------------------|---|
| <u>SHEET NO.</u> | <u>TITLE</u> |
| TMP-1 | TITLE SHEET, VICINITY MAP, AND INDEX OF SHEETS |
| TMP-1A | LIST OF APPLICABLE ROADWAY STANDARD DRAWINGS, AND LEGEND |
| TMP-1B | TRANSPORTATION OPERATIONS PLAN: (MANAGEMENT STRATEGIES AND GENERAL NOTES) |
| TMP-2 | PORTABLE CONCRETE BARRIER AT TEMPORARY SHORING LOCATIONS |
| TMP-2A | TEMPORARY SHORING DATA |
| TMP-3A & TMP-3B | TEMPORARY TRAFFIC CONTROL PHASING |
| TMP-4 | PHASE I US 129 |
| TMP-5 | PHASE I TEMPORARY PAVEMENT MARKINGS US 129 |
| TMP-6 | PHASE I NC 143 - ON-SITE DETOUR DET_S5 |
| TMP-7 | PHASE I NC 143 - ON-SITE DETOUR DET-DR1A- |
| TMP-8 | PHASE I NC 143 - ON-SITE DETOUR DET_S8 |
| TMP-9 THRU TMP-20 | PHASE I DETAIL NC 143 |
| TMP-21 THRU TMP-24 | PHASE II OVERVIEW NC 143 |
| TMP-25 | PHASE III OVERVIEW US 129/NC 143 |
| TMP-26 THRU TMP-29 | PHASE III OVERVIEW NC 143 |

SHEET NO.
TMP-1

5/27/2022 X:\NCDOT\VA-0009\TrafficControl\TCP\VA-0009CA\VA-0009CA_TC_TMP_01.dgn User:smelvin



PLANS PREPARED BY:

JIMMY TERRY, PE
PROJECT ENGINEER

SANDRA MELVIN
DESIGN ENGINEER

NCDOT CONTACTS:

WANDA H. AUSTIN, PE
DIVISION ENGINEER



PLAN PREPARED FOR N.C.D.O.T. BY:


TGS ENGINEERS
201 W. MARION ST
SHELBY, NC 28150
PH (704) 476-0003
CORP. LICENSE NO.: C-0275

DOCUMENT NOT CONSIDERED FINAL UNLESS ALL SIGNATURES COMPLETED

APPROVED: *Jimmy Terry*

DATE: 5/31/2022

SEAL



TIP PROJECT: A-0009CA