

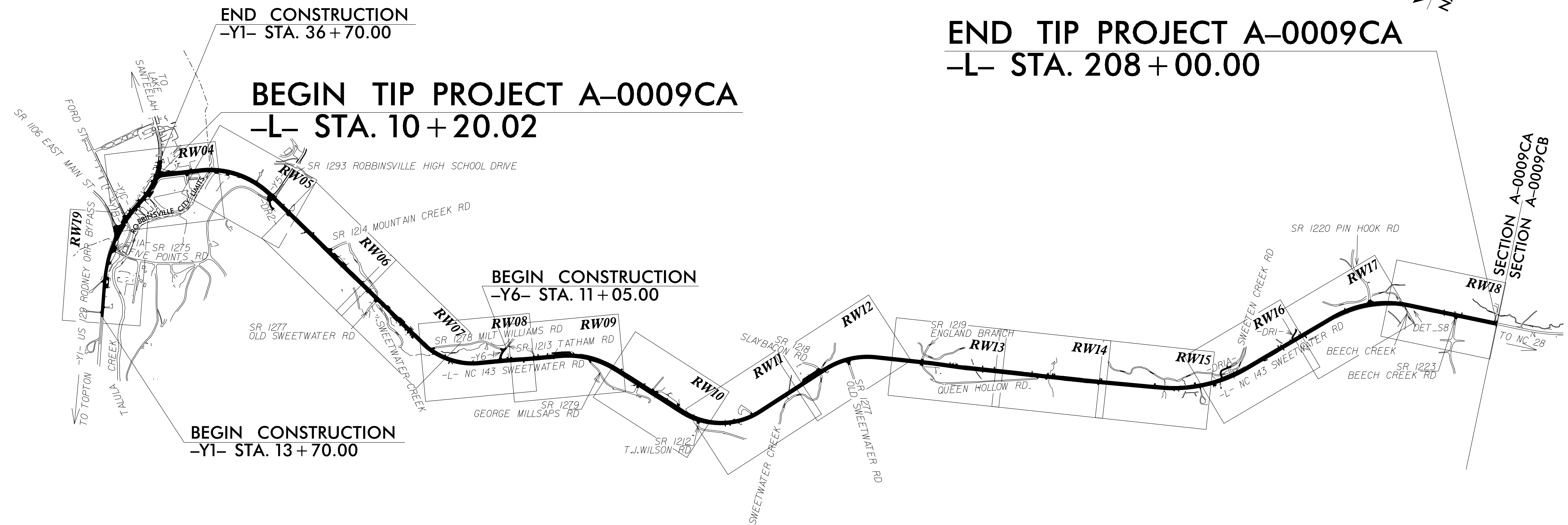
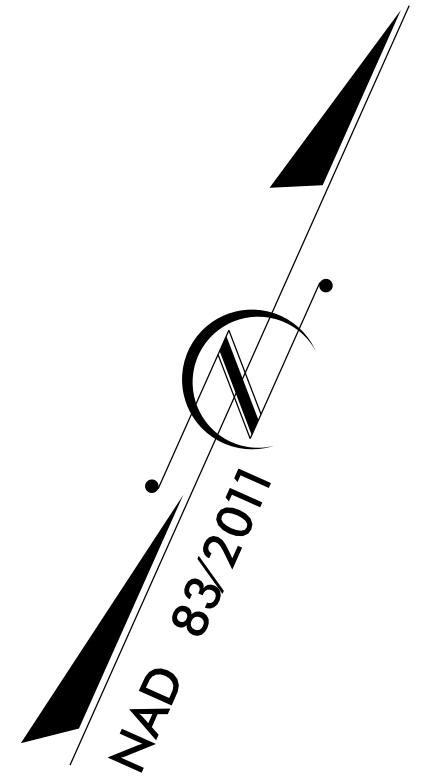
09/06/99

TIP PROJECT: A-0009CA

STATE	STATE PROJECT REFERENCE NO.	SHEET NO.	TOTAL SHEETS
N.C.	A-0009CA	RW01	49

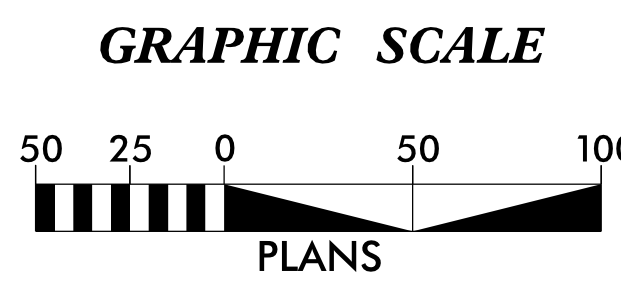
STATE OF NORTH CAROLINA
 DIVISION OF HIGHWAYS
 SURVEY CONTROL, EXISTING CENTERLINES,
 RIGHT OF WAY, EASEMENTS AND PROPERTY TIES

GRAHAM COUNTY



END TIP PROJECT A-0009CA
 -L- STA. 208 + 00.00

SECTION A-0009CA
 SECTION A-0009CB



DATUM DESCRIPTION

THE LOCALIZED COORDINATE SYSTEM DEVELOPED FOR THIS PROJECT IS BASED ON THE STATE PLANE COORDINATES ESTABLISHED BY NCDOT FOR MONUMENT "A0009C-10" WITH NAD 83/NA 2011 STATE PLANE GRID COORDINATES OF NORTHING: 612,531.117(ft) EASTING: 584,817.003(ft) ELEVATION: 2,216.16(ft)
 THE AVERAGE COMBINED GRID FACTOR USED ON THIS PROJECT (GROUND TO GRID) IS: 0.999772236
 THE N.C. LAMBERT GRID BEARING AND LOCALIZED HORIZONTAL GROUND DISTANCE FROM "A0009C-10" TO -L- STATION 10+00 IS S 73-15'22.6" W 17,456.75(ft)
 ALL LINEAR DIMENSIONS ARE LOCALIZED HORIZONTAL DISTANCES VERTICAL DATUM USED IS NAVD 88

Prepared in the Office of:



V&M
Vaughn & Melton
 1318-F Patton Avenue
 Asheville, NC 28806
 Firm License # F-1088

2018 STANDARD SPECIFICATIONS

RIGHT OF WAY DATE:
 07/16/2021

LETTING DATE:
 08/16/2022

PROFESSIONAL LAND SURVEYOR



DocuSigned by:
 F1570CB85C7248A...

Date:

\$\$\$\$\$ SYSTEM \$\$\$\$\$\$
 \$\$\$ DDN \$\$\$
 \$\$\$ USERNAME \$\$\$