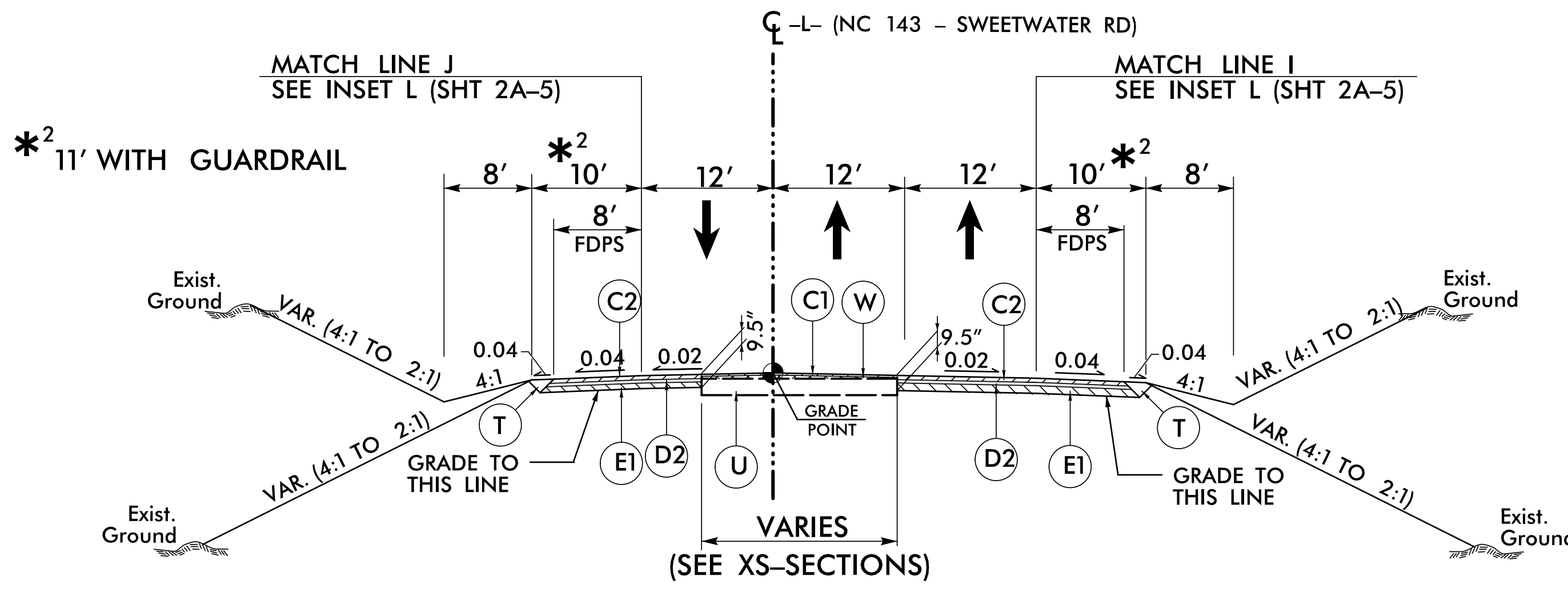


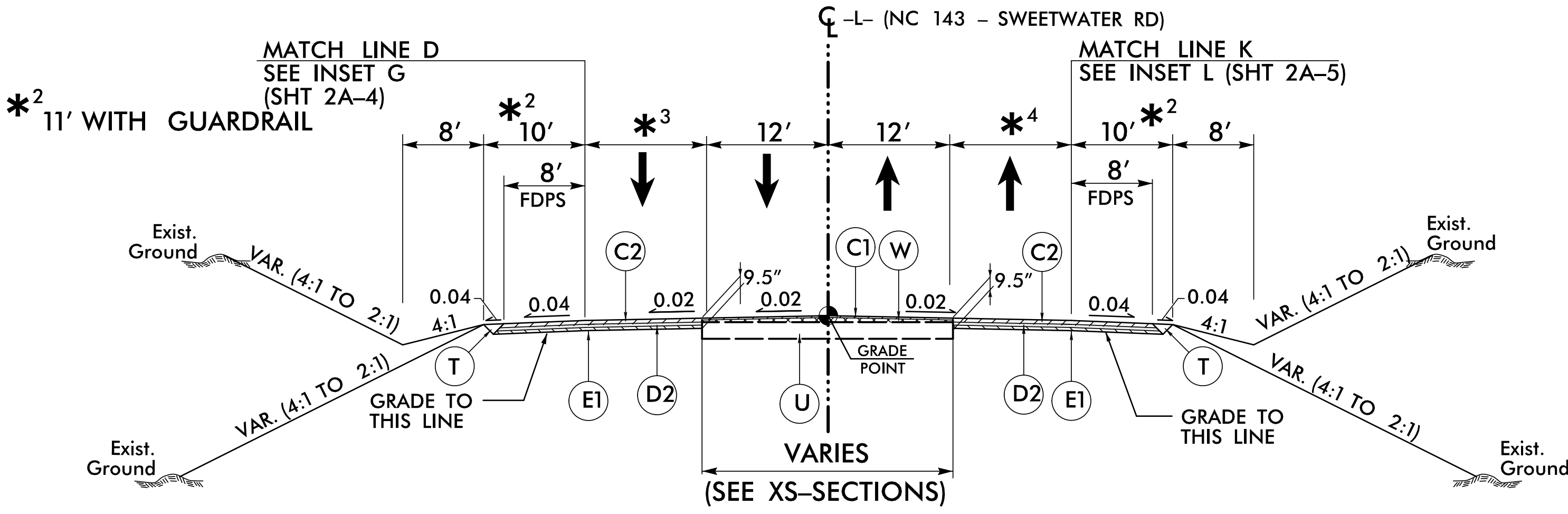
6/2/2022

PAVEMENT SCHEDULE	
C1	1.5" S9.5C
C2	3" S9.5C
D2	2 1/2" I19.0C
E1	4" B25.0C
T	EARTH MATERIAL
U	EXISTING PAVEMENT
W	WEDGING

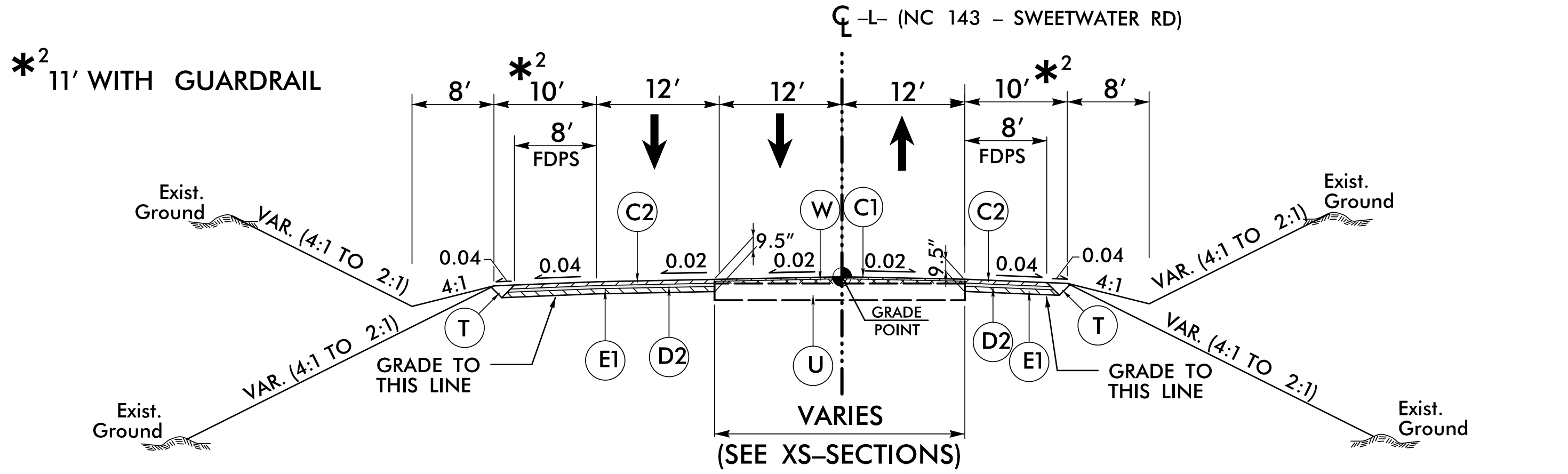
PAVEMENT EDGE SLOPES ARE 1:1 UNLESS SHOWN OTHERWISE.  
SEE SHEET 2A-1 FOR DETAILED PAVEMENT SCHEDULE.



**TYPICAL SECTION NO. 3**  
USE TYPICAL SECTION NO. 3  
-L- STA. 70+10.00 TO -L- STA. 77+00.00  
-L- STA. 132+60.00 TO -L- STA. 159+80.00



**TYPICAL SECTION NO. 4**  
USE TYPICAL SECTION NO. 4  
-L- STA. 77+00.00 TO -L- STA. 94+00.00



**TYPICAL SECTION NO. 5**  
USE TYPICAL SECTION NO. 5  
-L- STA. 99+20.00 TO -L- STA. 129+00.00

NOTE:  
TRANSITION BETWEEN TYP. SECT. NO. 2 AND TYP. SECT. NO. 3 AS FOLLOWS:  
-L- STA. 66+50.00 TO -L- STA. 70+10.00  
TRANSITION BETWEEN TYP. SECT. NO. 4 AND TYP. SECT. NO. 3 AS FOLLOWS:  
-L- STA. 129+00.00 TO -L- STA. 132+60.00

	WIDTH	STA TO STA
*3	0' TO 12'	-L- STA. 77+00.00 TO -L- STA. 84+20.00
	12'	-L- STA. 84+20.00 TO -L- STA. 99+20.00
*4	12'	-L- STA. 77+00.00 TO -L- STA. 92+00.00
	12' TO 0'	-L- STA. 92+00.00 TO -L- STA. 99+20.00

PROJECT REFERENCE NO. A-0009CA	SHEET NO. 2A-2
ROADWAY DESIGN ENGINEER 	PAVEMENT DESIGN ENGINEER 
<b>DOCUMENT NOT CONSIDERED FINAL UNLESS ALL SIGNATURES COMPLETED</b>	
 TGS ENGINEERS 201 W. MARION ST SHELBY, NC 28150 PH (704) 476-0003 CORP. LICENSE NO.: C-0275	

5/19/2022  
 X:\PROJECTS\A-0009\Roadway\Proj\A-0009CA\_Plan\_Sheets\A-0009CA\_Rdy\_typ.dgn  
 User:smal.vlp