DocuSign Envelope ID: EE0A7A97-01F5-4BA9-9D2A-EBB04FC9D7E3

PROJECT REFERENCE NO.	SHEET NO.
C-5703	Sig.61.0

5 Phase
Fully Actuated
w/ Emergency Vehicle Preemption
Gastonia City System

PHASING DIAGRAM

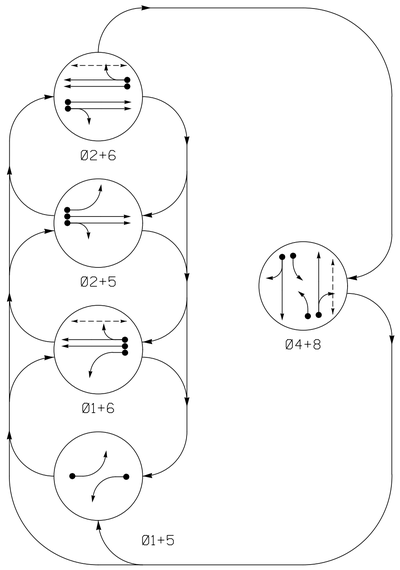

PHASING DIAGRAM DETECTION LEGEND

- DETECTED MOVEMENT
- UNDETECTED MOVEMENT (OVERLAP)
- UNSIGNALIZED MOVEMENT
- PEDESTRIAN MOVEMENT

EV PREEMPT PHASES
(Medium Priority)

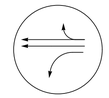

PRE 3
(Ø1+6)

TABLE OF OPERATION

SIGNAL FACE	PHASE Ø1+5	Ø1+6	Ø2+5	Ø2+6	Ø4+8	FLASH
11	←	←	~~R~~	~~R~~	~~R~~	~~R~~
21, 22	R	R	G	G	R	Y
23, 24	FY	FY	DRK	DRK	FY	DRK
41	~~R~~	~~R~~	~~R~~	~~R~~	~~FY~~	~~R~~
42, 43	R	R	R	R	G	R
51	←	~~R~~	←	~~R~~	~~R~~	~~R~~
61, 62	R	G	R	G	R	Y
63, 64	FY	DRK	FY	DRK	FY	DRK
81	~~R~~	~~R~~	~~R~~	~~R~~	~~FY~~	~~R~~
82, 83	R	R	R	R	G	R
P61, P62	DW	W	DW	W	DW	DRK
P81, P82	DW	DW	DW	DW	W	DRK

FY = Flashing Yellow

DETECTOR INSTALLATION CHART

DETECTOR					PROGRAMMING							
LOOP	SIZE (FT)	DISTANCE FROM STOPBAR (FT)	TURNS	NEW LOOP	PHASE	CALLING	EXTEND TIME	DELAY TIME	USE ADDED INITIAL	TYPE	SYSTEM LOOP	NEW CARD
1A	6X60	0	2-4-2	-	1	Yes	-	-	-	N	-	X
2A	6X6	300	EXIST	-	2	Yes	-	-	X	N	-	X
2B	6X6	300	EXIST	-	2	Yes	-	-	X	N	-	X
4A	6X60	0	2-4-2	-	4	Yes	-	-	-	N	-	X
4B	6X60	0	2-4-2	-	4	Yes	-	10	-	N	-	X
5A	6X60	0	2-4-2	-	5	Yes	-	-	-	N	-	X
6A	6X6	300	EXIST	-	6	Yes	-	-	X	N	-	X
6B	6X6	300	EXIST	-	6	Yes	-	-	X	N	-	X
8A	6X60	0	2-4-2	-	8	Yes	-	-	-	N	-	X
8B	6X60	0	2-4-2	-	8	Yes	-	10	-	N	-	X

NOTES

1. Refer to "Roadway Standard Drawings NCDOT" dated January 2018 and "Standard Specifications for Roads and Structures" dated January 2018.
2. Do not program signal for late night flashing operation unless otherwise directed by the Engineer.
3. Phase 1 and/or phase 5 may be lagged.
4. Set all detector units to presence mode.
5. In the event of loop replacement, refer to the current ITS and Signal Design Manual and submit a Plan of Record to the Signal Design Section.
6. Locate new cabinet so as not to obstruct sight distance of vehicles turning right on red.
7. Omit "WALK" and flashing "DON'T WALK" with no pedestrian calls.
8. Program pedestrian heads to countdown the flashing "Don't Walk" time only.
9. Disconnect and abandon existing loops 2C, 2D, 6C, and 6D.
10. Flash beacons 23 & 24 six seconds prior to the end of phase 2 green.
11. Flash beacons 63 & 64 six seconds prior to the end of phase 6 green.
12. Pavement markings are existing.
13. Maximum times shown in timing chart are for free-run operation only. Coordinated signal system timing values shall supersede these values.
14. Install new cabinet on the existing cabinet foundation.
15. All new cabinets and base extenders shall be black in color. See Project Special Provisions for details.
16. Install GPS emergency preemption system per manufacturer's instructions to achieve preemption needed, as shown in phasing diagram.
17. City system data:
    Controller Asset: #0181

SIGNAL FACE I.D.

All Heads L.E.D.
* Backplates with reflective borders

11*
51*

21, 22*
42, 43*
61, 62*
82, 83*

41*
81*

P61,P62
P81,P82

23, 24
63, 64

See note 10 & 11

FIGURE 1

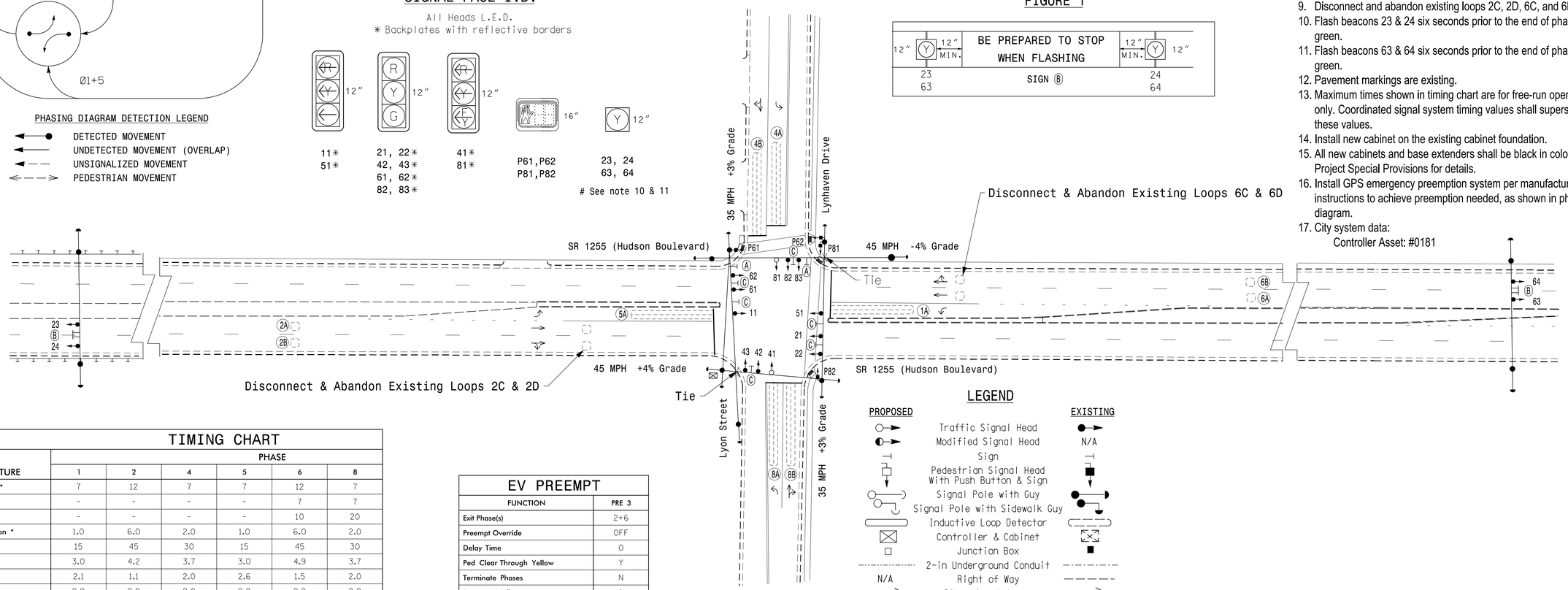

LEGEND

PROPOSED		EXISTING
	Traffic Signal Head	
	Modified Signal Head	N/A
	Sign	
	Pedestrian Signal Head With Push Button & Sign	
	Signal Pole with Guy	
	Signal Pole with Sidewalk Guy	
	Inductive Loop Detector	
	Controller & Cabinet	
	Junction Box	
	2-in Underground Conduit	
N/A	Right of Way	
	Directional Arrow	
N/A	Guard Rail	
(A)	"NO TURN ON RED" Sign (R10-11) WITH "7:00-9:00 AM, 2:00-4:00 PM" SIGN (R2-57)	(A)
(B)	See Figure 1	(B)
(C)	Street Name Sign (D3-1)	(C)

TIMING CHART

FEATURE	PHASE 1	2	4	5	6	8
Min Green *	7	12	7	7	12	7
Walk *	-	-	-	-	7	7
Ped Clear	-	-	-	-	10	20
Veh. Extension *	1.0	6.0	2.0	1.0	6.0	2.0
Max 1 *	15	45	30	15	45	30
Yellow	3.0	4.2	3.7	3.0	4.9	3.7
Red Clear	2.1	1.1	2.0	2.6	1.5	2.0
Red Revert	2.0	2.0	2.0	2.0	2.0	2.0
Actuations B4 Add *	-	-	-	-	-	-
Seconds /Actuation *	-	1.5	-	-	1.5	-
Max Initial *	-	34	-	-	34	-
Time Before Reduction *	-	20	-	-	20	-
Time To Reduce *	-	40	-	-	40	-
Minimum Gap	-	3.0	-	-	3.0	-
Locking Detector	-	X	-	-	X	-
Recall Position	-	MIN RECALL	-	-	MIN RECALL	-
Dual Entry	-	-	X	-	-	X
Simultaneous Gap	X	X	X	X	X	X

* These values may be field adjusted. Do not adjust Min Green and Extension times for phases 2 and 6 lower than what is shown. Min Green for all other phases should not be lower than 4 seconds.

EV PREEMPT

FUNCTION	PRE 3
Exit Phase(s)	2+6
Preempt Override	OFF
Delay Time	0
Ped Clear Through Yellow	Y
Terminate Phases	N
Entrance Walk	1
Entrance Ped Clear	255*
Entrance Min Green	1
Entrance Yellow Change	25.5*
Entrance Red Clear	25.5*
Minimum Dwell Time	7
Preempt Input Extension Time **	2
Preempt Max Time	120
Exit Yellow Change	25.5*
Exit Red Clear	25.5*

* Time defaults to time used for phase during normal operation
** Program Timing on GPS Detection Unit

PLANS PREPARED IN THE OFFICE OF:
Kimley»Horn
NC License #F-0102
421 Fayetteville Street, Suite 600
Raleigh, NC 27601
(919) 677-2000

Signal Upgrade

Prepared For:
Transportation Mobility and Safety Division
STATE OF NORTH CAROLINA DEPT. OF TRANSPORTATION
Signal Design Section
750 N.Greenfield Pkwy,Garner,NC 27529

SR 1255 (Hudson Boulevard)
at
Lynhaven Drive/Lyon Street

Division 12 Gaston County Gastonia

PLAN DATE:	May 2021	REVIEWED BY:	SL Phillips
PREPARED BY:	CF Davis	REVIEWED BY:	KP Baumann

SCALE 0 40 1"=40'

REVISIONS	INIT.	DATE

DOCUMENT NOT CONSIDERED FINAL UNLESS ALL SIGNATURES COMPLETED

NORTH CAROLINA PROFESSIONAL SEAL 044434 ENGINEER KEVIN P. BAUMANN

DocuSigned by:
SIGNATURE 3/11/2022 DATE

SIG. INVENTORY NO. 12-0181

3/9/2022 11:13:58 AM Danielle.Curri \\kimley-horn.com\SE_RAL1\RAL_TPTO_ITS\011036569 Gastonia Signal System\9 Signals\54 - Signal Design\C120181-2021.dgn