


No.	CCTV ID No.	Location Status	Street 1	Street 2	Cable Routing Sheet No.	Cabinets					Communications					
						Remove Existing Pole Mounted CCTV Cabinet	Install New Pole Mounted CCTV Cabinet	Re-Use Existing Pole Mounted CCTV Cabinet	Remove Existing Electrical Service	Install New Fiber-Optic Interconnect Center	Replace Fiber-Optic Drop Cable	Install New Field Ethernet Switch	Terminate PoE Cable in Traffic Signal Cabinet and Connect to Field Ethernet Switch	Install PoE Cable from CCTV to Field Ethernet Switch (LF)		
1	CCTV-01	Existing	Franklin Boulevard	Edgewood Road / Archie Whitesides Road	1									1		
2	CCTV-02	Proposed	Franklin Boulevard	Shannon Bradley Road / Patterson Circle	5									1	155	
3	CCTV-03	Proposed	Franklin Boulevard	Shannon Bradley Road / Patterson Circle	5									1	295	
4	CCTV-04	Replace	Franklin Boulevard	Myrtle School Road	9	1			1					1	75	
5	CCTV-05	Existing	Franklin Boulevard	Bessemer City Road / Garrison Boulevard	12									1		
6	CCTV-06	Existing	Franklin Boulevard	Gaston Avenue / Linwood Road	14									1		
7	CCTV-07	Proposed	Franklin Boulevard	Weldon Street	28									1	60	
8	CCTV-08	Existing	Franklin Boulevard	Chester Street	30									1		
9	CCTV-09	Proposed	Franklin Boulevard	York Street	30									1	100	
10	CCTV-10	Existing	Franklin Boulevard	Broad Street	32									1		
11	CCTV-11	Proposed	Franklin Boulevard	Church Street	34									1	185	
12	CCTV-12	Proposed	Franklin Boulevard	Thomas Street / Belvedere Avenue	36									1	145	
13	CCTV-13	Replace	Franklin Boulevard	New Hope Road	38	1			1					1	175	
14	CCTV-14	Replace	Franklin Boulevard	Cox Road / Armstrong Park Road	42			1		1	1	1			50	
15	CCTV-15	Existing	Franklin Boulevard	Franklin Square II	46	1			1					1	185	
16	CCTV-16	Replace	Wilkinson Boulevard	Main Street / Redbud Drive	49	1			1					1	90	
17	CCTV-17	Proposed	Wilkinson Boulevard	Groves Street	51									1	175	
18	CCTV-18	Replace	Main Street (Lowell)	I-85 NB	53	1	1			1	1	1			50	
19	CCTV-19	Proposed	Garrison Boulevard	York Street	59									1	220	
20	CCTV-20	Proposed	Garrison Boulevard	Union Road	61									1	160	
21	CCTV-21	Proposed	Garrison Boulevard	Burtonwood Drive	67									1	75	
22	CCTV-22	Replace	New Hope Road	Garrison Boulevard / Armstrong Park Drive	69	1			1					1	90	
23	CCTV-23	Proposed	New Hope Road	Armstrong Park Road	75									1	90	
24	CCTV-24	Replace	Redbud Drive	New Hope Road	78			1		1	1	1			50	
25	CCTV-25	Proposed	Davis Park Road	Hudson Boulevard	83									1	215	
26	CCTV-26	Proposed	Hudson Boulevard	York Road	92									1	90	
27	CCTV-27	Proposed	Hudson Boulevard	York Road	92									1	310	
28	CCTV-28	Existing	Hudson Boulevard	Union Road	93	1			1					1	160	
29	CCTV-29	Proposed	Hudson Boulevard	Armstrong Park Road / Gaston Day School Road	102									1	300	
30	CCTV-30	Proposed	Chester Street	Airline Avenue / Long Avenue	110									1	230	
31	CCTV-31	Existing	Ozark Avenue	I-85 SB	118			1		1	1	1				
32	CCTV-32	Replace	Chester Street	I-85 SB	129			1		1	1	1			50	
33	CCTV-33	Existing	Chester Street	Tulip Drive / Bulb Avenue	130			1		1	1	1				
34	CCTV-34	Replace	Union Road	Robinwood Road / Neal Hawkins Road	149	1			1					1	100	
35	CCTV-35	Replace	Cox Road	I-85 NB	163			1		1	1	1			50	
36	CCTV-36	Existing	New Hope Road	Ozark Avenue	170	1			1					1	90	
37	CCTV-37	Replace	New Hope Road	I-85 SB	173			1		1	1	1			50	
38	CCTV-38	Existing	Bessemer City Road	Dallas Bessemer City Road / Oates Road	179	1			1					1	210	
39	CCTV-39	Replace	Bessemer City Road	I-85 NB	183			1		1	1	1			50	
40	CCTV-40	Replace	Edgewood Road	I-85 NB	192			1		1	1	1			50	
Totals								10	1	9	9	10	10	10	30	4380

NOTE:
SEE CABLE ROUTING PLANS FOR SPECIFIC DETAILS FOR CAMERA MOUNTING LOCATIONS AND HEIGHTS.


Prepared in the Office of:



NC FIRM LICENSE No: P-0339
320 Executive Court
Hillsborough, NC 27278
(919) 732-3883
(919) 732-6676 (FAX)

Sheet 2 of 2

Prepared For:



Gastonia Computerized
Signal System
Summary of Work by CCTV

Division 12 Gaston County Gastonia


PLAN DATE: February 2022 REVIEWED BY: S. Yow

PREPARED BY: J. Smith REVIEWED BY: G. Fuller

REVISIONS	INIT.	DATE

SCALE: N/A

DOCUMENT NOT CONSIDERED FINAL UNLESS ALL SIGNATURES COMPLETED



DocuSigned by:
Gregory A. Fuller
3/21/2022
DATE

CADD Filename: