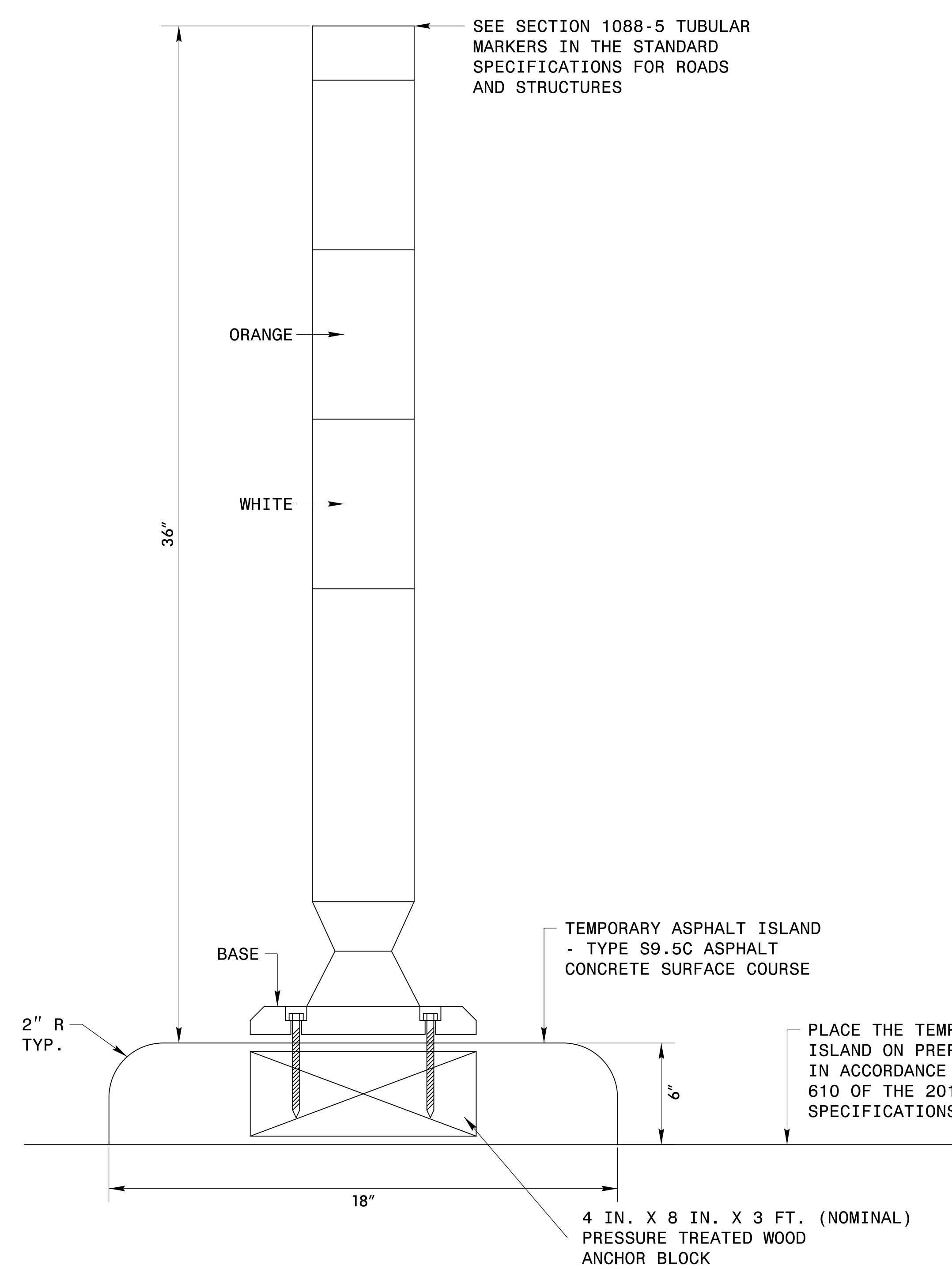
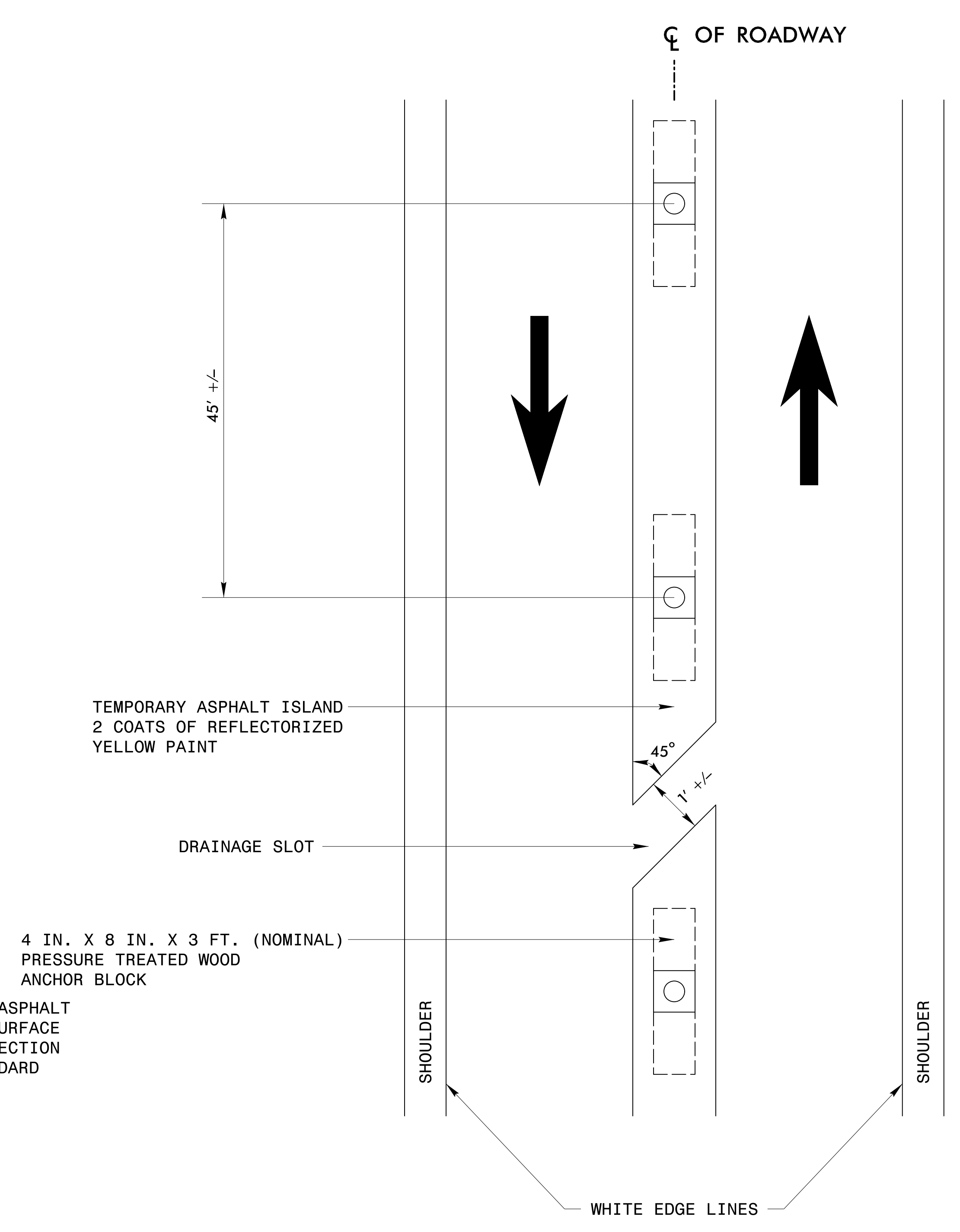


### SECTION VIEW



### TOP VIEW



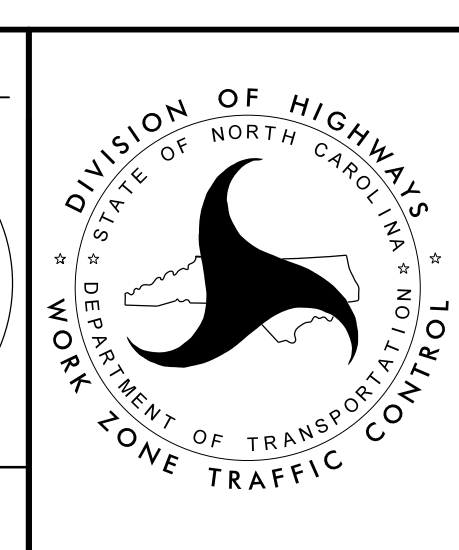
### GENERAL NOTES

- DRAINAGE SLOTS SHALL BE LOCATED IN AREAS OF ROADWAY SUPERELEVATION AS DETERMINED ON SITE. THE SLOTS SHALL BE ANGLED IN THE SAME DIRECTION AS THE WATER FLOW, AT APPROXIMATELY A 45 DEGREE ANGLE.
- ISLAND SHALL BE PAINTED WITH 2 COATS OF REFLECTORIZED YELLOW PAINT. PRECAUTIONS SHALL BE TAKEN TO PREVENT OVERSPRAY ONTO THE ADJACENT PAVEMENT.
- ISLAND MAY BE REMOVED BY SCRAPING FROM ROADWAY SURFACE WITH A FRONT-END LOADER.
- HORIZONTAL DRAINAGE SLOTS ON TEMPORARY ASPHALT ISLAND, 4" X 12" SLOTS WITH 20' +/- SPACING FROM -XL- STA. 13+41 TO -XL- STA. 19+21 AND FROM -XL- STA. 26+73 TO -XL- STA. 32+33.

APPROVED: *[Signature]*  
 DATE: 3/4/2022

SEAL

DOCUMENT NOT CONSIDERED FINAL UNLESS ALL SIGNATURES COMPLETED



TEMPORARY ASPHALT ISLAND

3/4/2022 r:\trafficcontrol\tcp\shf\B5810\_rdy\_TMP-02.dgn Moor-EDS