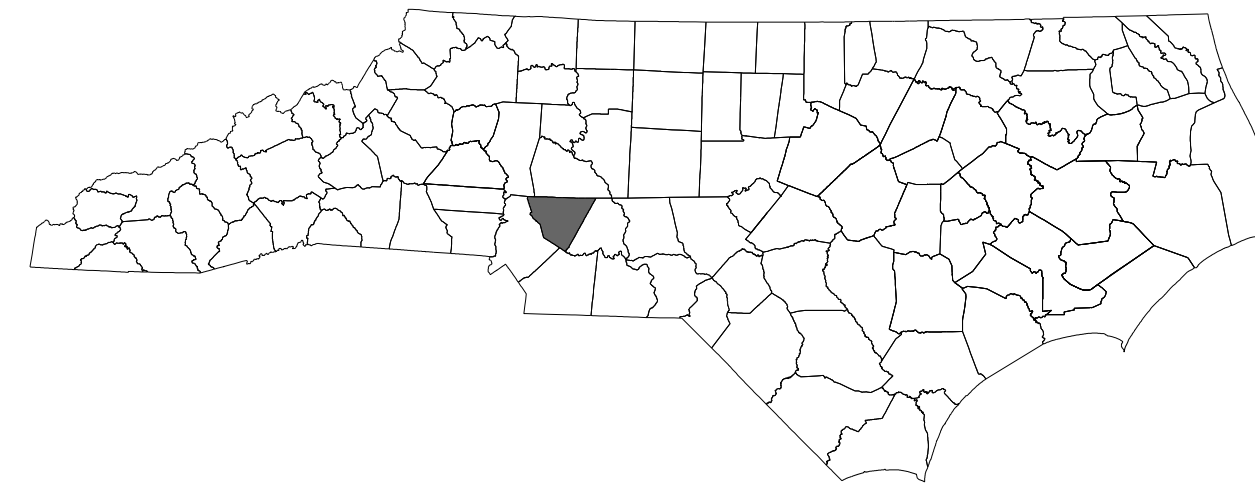


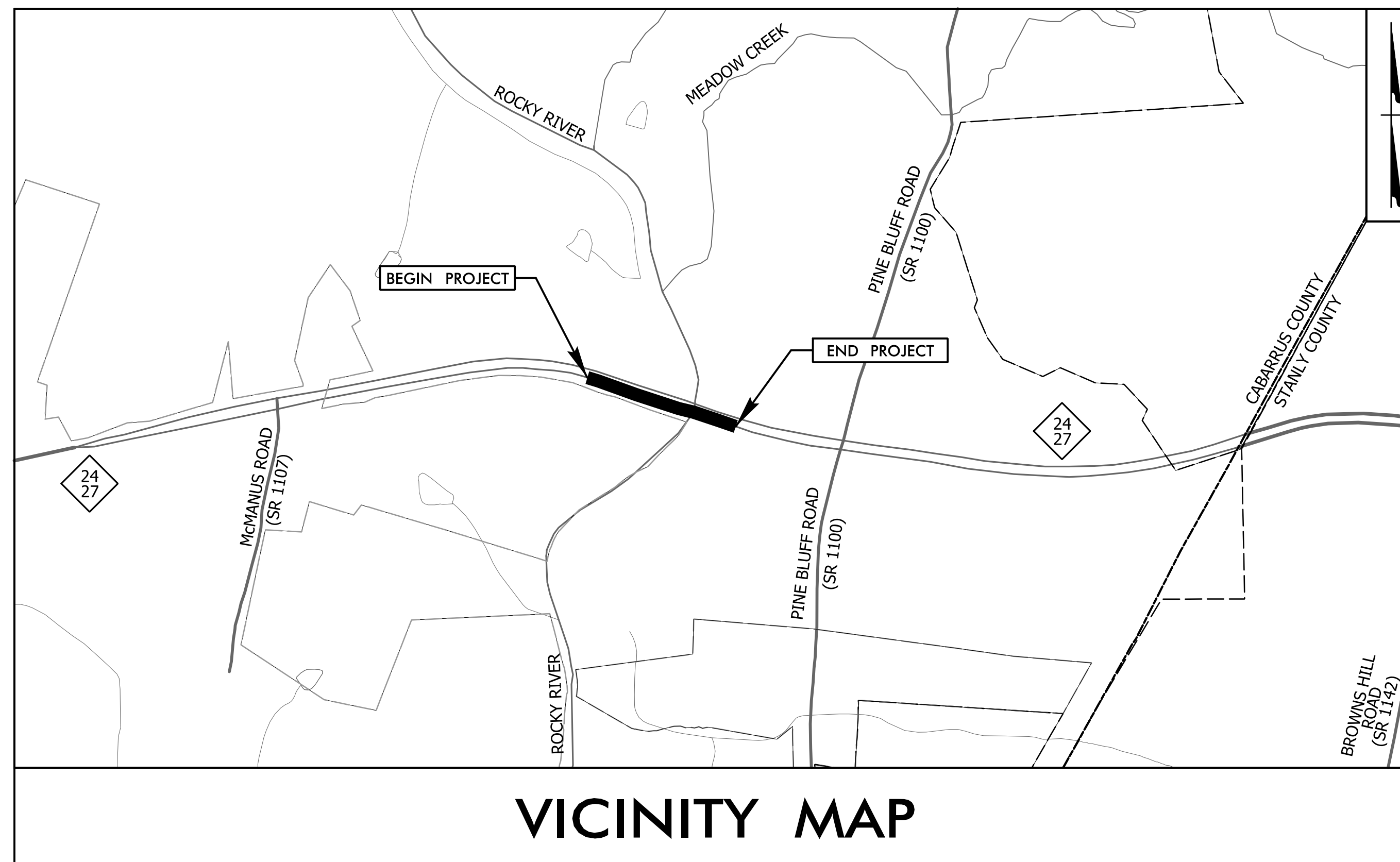
STATE OF NORTH CAROLINA  
DIVISION OF HIGHWAYS

**TRANSPORTATION MANAGEMENT PLAN**

**CABARRUS COUNTY**



**LOCATION: BRIDGE #022 OVER ROCKY RIVER ON (EASTBOUND NC 24/27)**



**VICINITY MAP**

**INDEX OF SHEETS**


<u>SHEET NO.</u>	<u>TITLE</u>
TMP-1	TITLE SHEET, VICINITY MAP, AND INDEX OF SHEETS
TMP-1A	LIST OF APPLICABLE ROADWAY STANDARD DRAWINGS, AND LEGEND
TMP-1B	TRANSPORTATION OPERATIONS PLAN: (MANAGEMENT STRATEGIES, GENERAL NOTES, AND LOCAL NOTES)
TMP-2	WORK ZONE TEMPORARY ASPHALT ISLAND
TMP-3	TEMPORARY TRAFFIC CONTROL PHASING
TMP-4 & 5	TEMPORARY TRAFFIC CONTROL PHASE I DETAIL
TMP-6, 7 & 8	TEMPORARY TRAFFIC CONTROL PHASE II DETAIL
TMP-9 & 10	TEMPORARY TRAFFIC CONTROL PHASE III DETAIL
TMP-11 & 12	TEMPORARY TRAFFIC CONTROL PHASE IV DETAIL

SHEET NO.  
TMP-1

**B-5810**

**TIP PROJECT:**

**DOCUMENT NOT CONSIDERED FINAL  
UNLESS ALL SIGNATURES COMPLETED**



**PLANS PREPARED BY:**


NIKKI T. HONEYCUTT, PE  
TRAFFIC ENGINEER

MAAMOUN K. ABDELAZIZ  
TRANSPORTATION DESIGNER


**NCDOT CONTACTS:**

KARMEN DAIS, PE  
PROJECT ENGINEER

KARMEN DAIS, PE  
PROJECT DESIGN ENGINEER

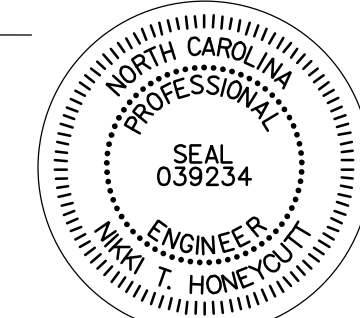


**STV** 100 Years  
STV Engineers, Inc.  
900 West Trade St., Suite 715  
Charlotte, NC 28202  
NC License Number F-0991

**APPROVED:**   
DocuSigned by: Nikki T. Honeycutt  
E8E3E4EAF944473

**DATE:** 3/4/2022

**SEAL**



3/4/2022  
M:\TrafficControl\tdcp\tdcp\_sht\B5810\_rdy\_TMP-01.dgn  
M:\TrafficControl\tdcp\tdcp\_sht\B5810\_rdy\_TMP-01.dgn