

**This electronic collection of documents is provided  
for the convenience of the user  
and is Not a Certified Document –**

**The documents contained herein were originally issued  
and sealed by the individuals whose names and license  
numbers appear on each page, on the dates appearing  
with their signature on that page.**

**This file or an individual page  
shall not be considered a certified document.**

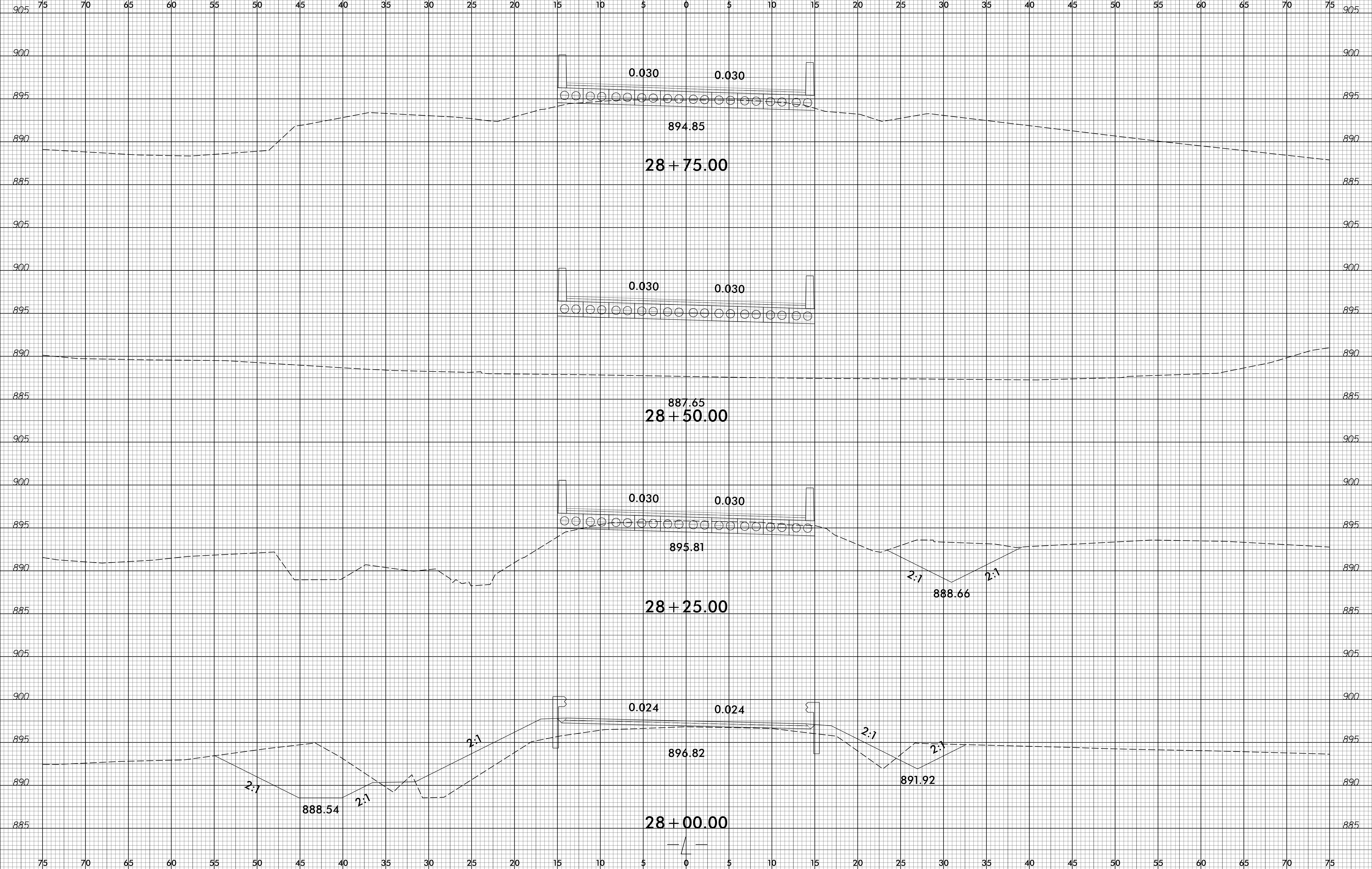




6/23/16



PROJ. REFERENCE NO.	SHEET NO.
BR-0109	X-2



15-NOV-2020 04:04  
 I:\00156\032405 BR-0109 NCDOT YADKIN 80 OVER UT FARMERS CREEK\Roadway\CorridorModeling\BR-0109\_rdy\_xpl.dgn  
 3302ENR160338

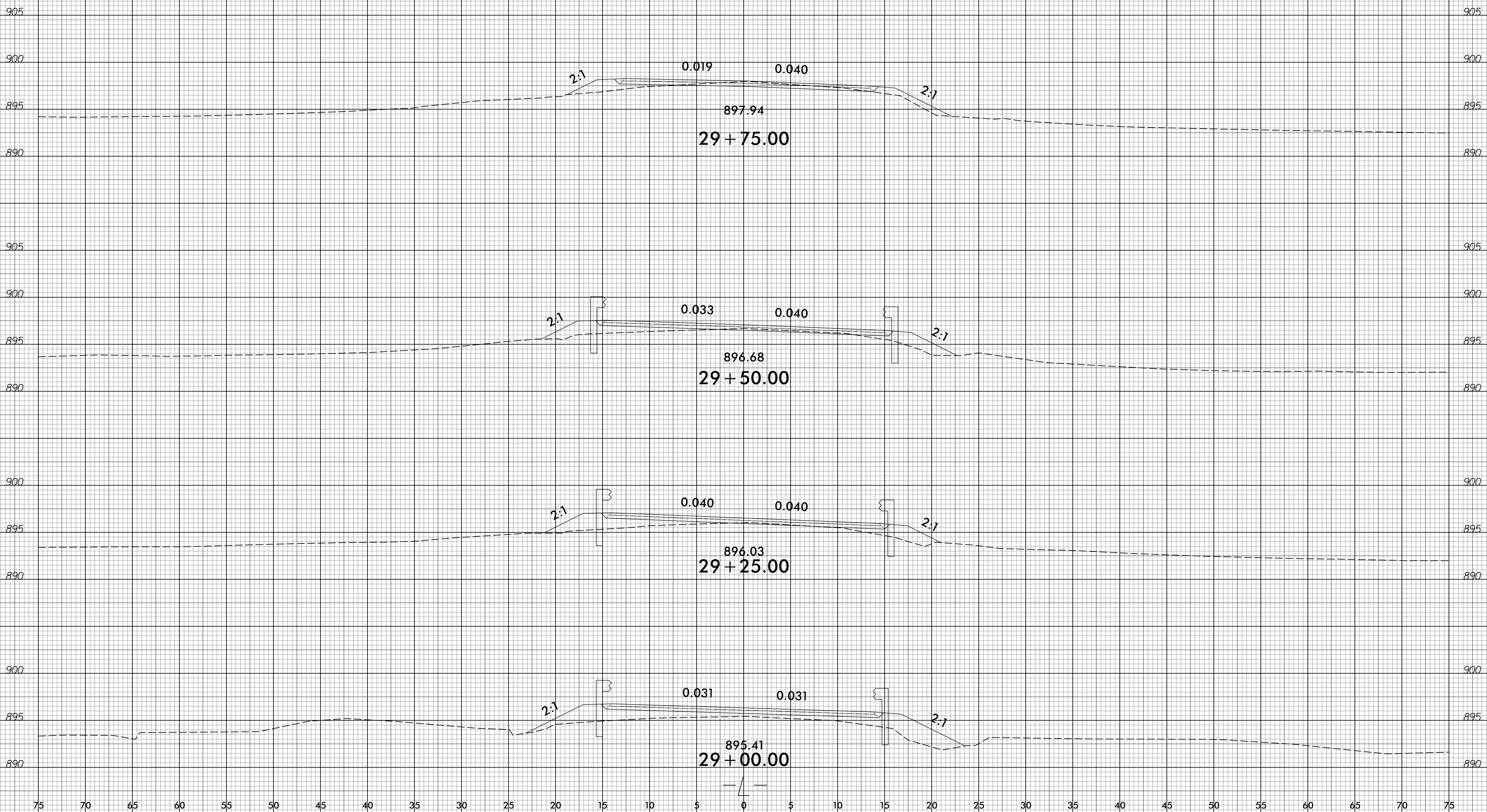
6/23/16



PROJ. REFERENCE NO.	SHEET NO.
BR-0109	X-3

PROJ. REFERENCE NO.	SHEET NO.
BR-0109	X-3

75 70 65 60 55 50 45 40 35 30 25 20 15 10 5 0 5 10 15 20 25 30 35 40 45 50 55 60 65 70 75



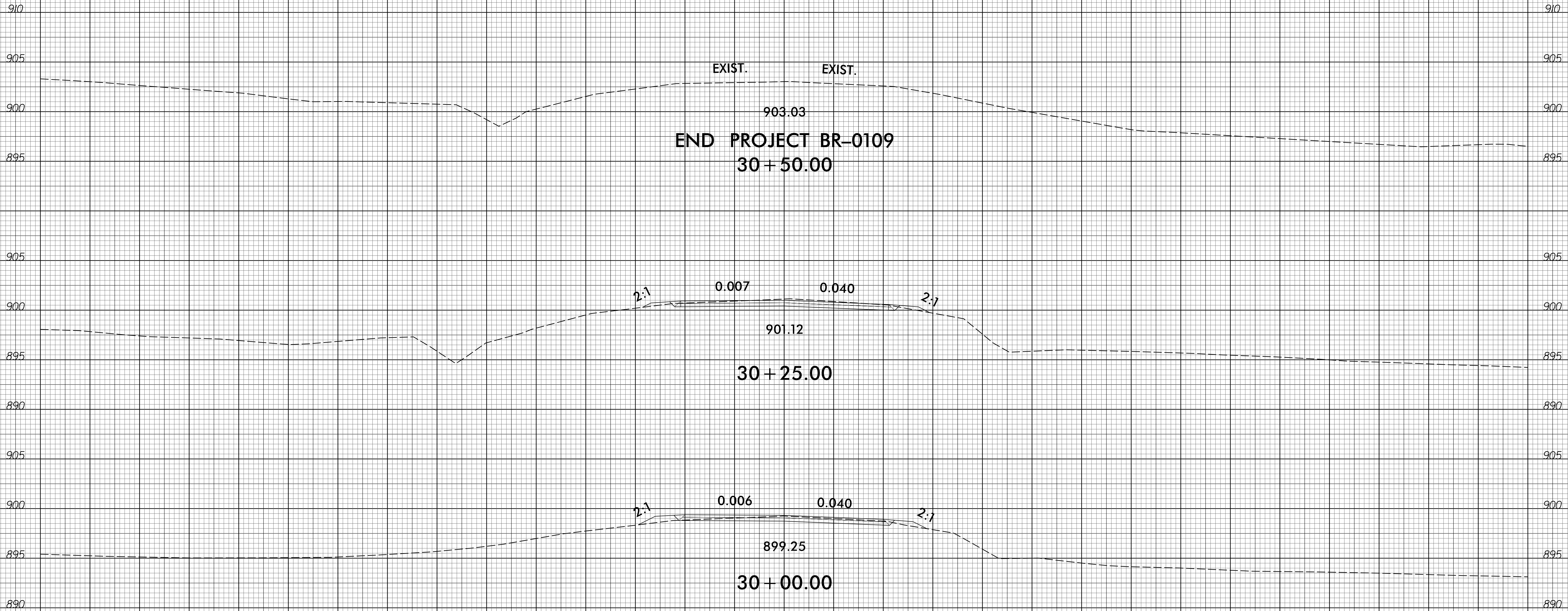
15-NOV-2020 04:04  
 S:\00156\032405 BR-0109 NCDOT YADKIN 80 OVER UT FARMERS CREEK\Roadway\CorridorModeling\BR-0109\_rdy\_xpl.dgn  
 330287416333

6/23/16



PROJ. REFERENCE NO.	SHEET NO.
BR-0109	X-4

75 70 65 60 55 50 45 40 35 30 25 20 15 10 5 0 5 10 15 20 25 30 35 40 45 50 55 60 65 70 75



75 70 65 60 55 50 45 40 35 30 25 20 15 10 5 0 5 10 15 20 25 30 35 40 45 50 55 60 65 70 75

15-NOV-2020 04:05  
 I:\00\_156\15623405 BR-0109 NCDOT YADKIN 80 OVER UT FARMERS CREEK\Roadway\CorridorModeling\BR-0109\_rdy\_xpl.dgn  
 8992538