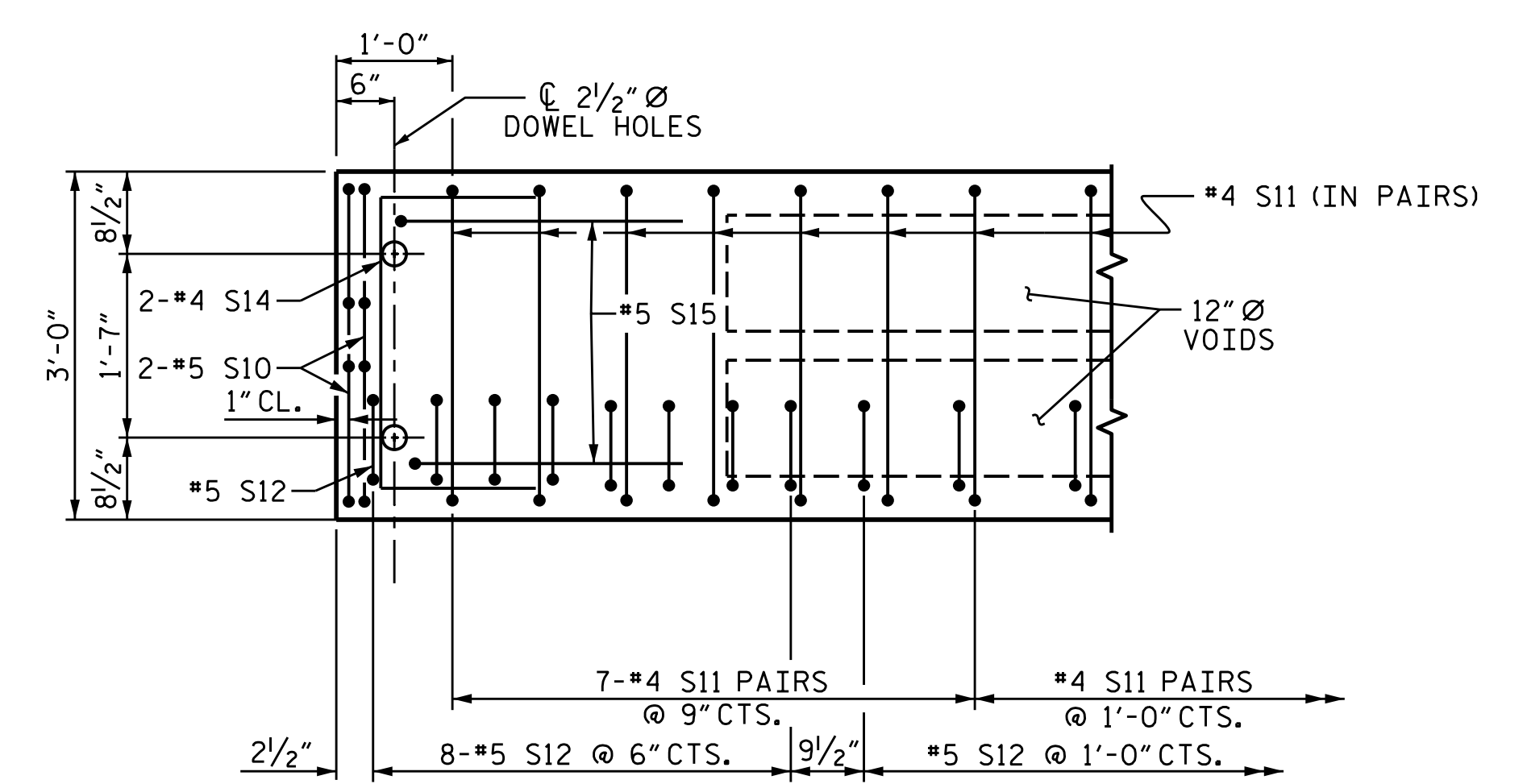
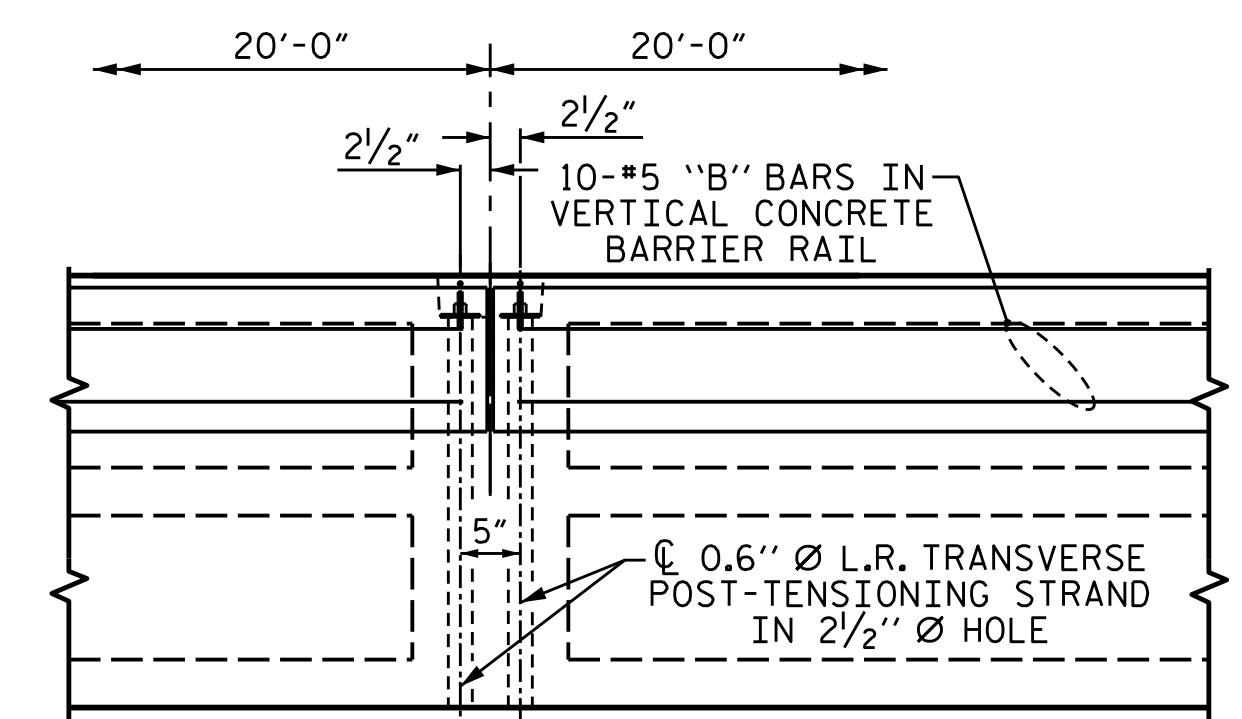


PLAN OF UNIT



DETAIL "A"

(TYPICAL EACH END OF UNIT)
 NOTE: EXTERIOR UNIT SHOWN - INTERIOR UNIT SIMILAR EXCEPT OMIT #5 S12 BARS.




DETAIL "B"

#4 S11 BARS MAY BE SHIFTED AS NECESSARY TO MAINTAIN 1" CLEAR TO GROUDED RECESS AND 2 1/2" Ø TRANSVERSE POST-TENSIONING STRAND HOLES

PROJECT NO. BR-0109
YADKIN COUNTY
 STATION: 28+54.00 -L-
 SHEET 2 of 3

STATE OF NORTH CAROLINA
 DEPARTMENT OF TRANSPORTATION
 RALEIGH

PLAN OF 60' UNIT
27'-10" CLEAR ROADWAY
90° SKEW



REVISIONS						SHEET NO.
NO.	BY:	DATE:	NO.	BY:	DATE:	S-06
1			3			TOTAL SHEETS
2			4			14

ASSEMBLED BY : J.M. KEPICH	DATE : 04/20
CHECKED BY : L.M. SAMPLES	DATE : 05/21
DRAWN BY : MAA 6/10	REV. 12/5/11 MAA/AAC
CHECKED BY : MKT 7/10	REV. 8/14 MAA/TMG

ms consultants, inc.
 5444 Wade Park Blvd.
 Suite 160
 Raleigh, NC 27607
 NC License Number : C-3239