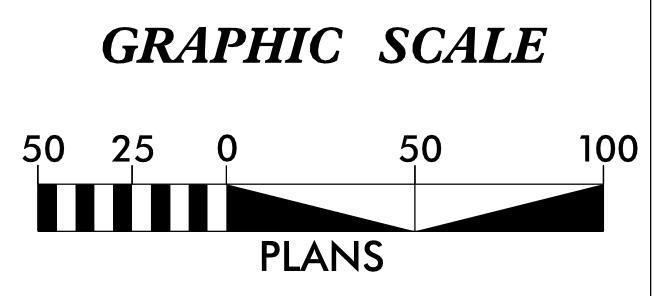
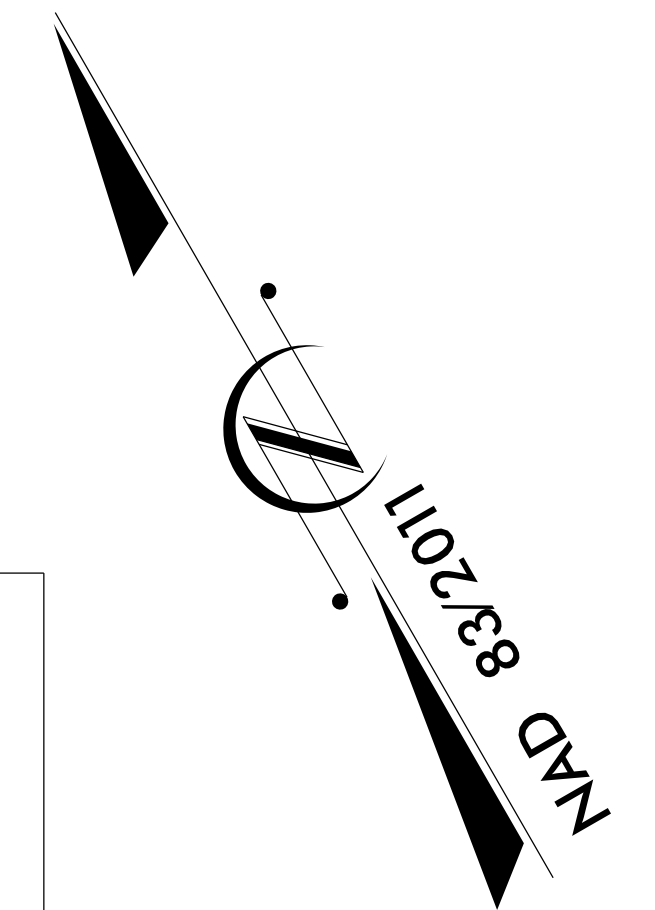
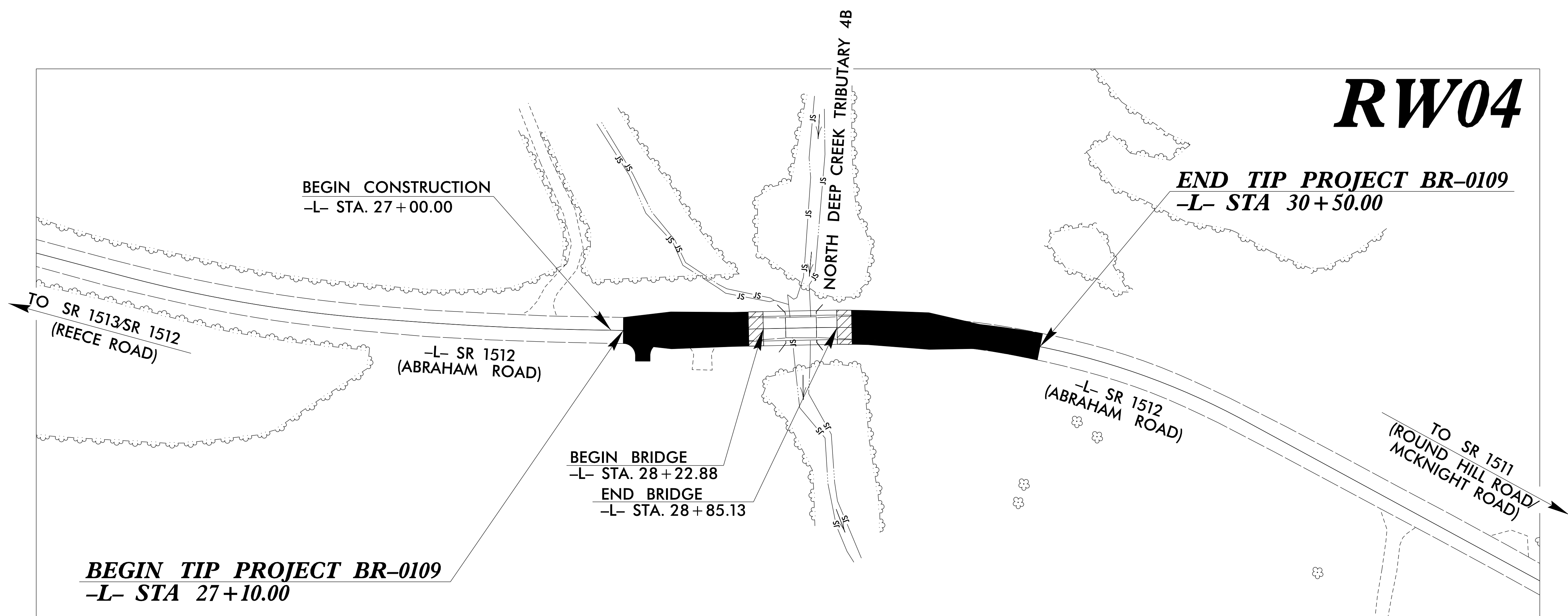


STATE	STATE PROJECT REFERENCE NO.	SHEET NO.	TOTAL SHEETS
N.C.	BR-0109	RW01	4

STATE OF NORTH CAROLINA
 DIVISION OF HIGHWAYS
 SURVEY CONTROL, EXISTING CENTERLINES,
 RIGHT OF WAY, EASEMENTS AND PROPERTY TIES

YADKIN COUNTY

TIP PROJECT: BR-0109




DATUM DESCRIPTION
 THE LOCALIZED COORDINATE SYSTEM DEVELOPED FOR THIS PROJECT IS BASED ON THE STATE PLANE COORDINATES ESTABLISHED BY NCGS FOR MONUMENT "BR109-1" WITH NAD 83/NSRS 2011 STATE PLANE GRID COORDINATES OF NORTHING: 899416.0955(ft) EASTING: 1502504.645(ft) ELEVATION: 950.971(ft)
 THE AVERAGE COMBINED GRID FACTOR USED ON THIS PROJECT (GROUND TO GRID) IS: 0.99997214
 THE N.C. LAMBERT GRID BEARING AND LOCALIZED HORIZONTAL GROUND DISTANCE FROM "BR109-1" TO -L- STATION 20+00 IS
 N 47°-34'46.85" W 46.63(ft)
 ALL LINEAR DIMENSIONS ARE LOCALIZED HORIZONTAL DISTANCES
 VERTICAL DATUM USED IS NAVD 88

Prepared in the Office of:

2018 STANDARD SPECIFICATIONS
RIGHT OF WAY DATE: APRIL 2022
LETTING DATE: JULY 19, 2022

PROFESSIONAL LAND SURVEYOR

 DocuSigned by:
 R. Landon Wagner
 04/07/2022
 SIGNATURE: _____ Date: _____



07-APR-2022 09:17
 Z:\OLD_D\N\W\K\ES\BR-0109\RW\stake&sheets\04-06-22\50_r\row sheets\BR0109_ls_rw01.dgn
 F:\wls\AT_LS-30815