

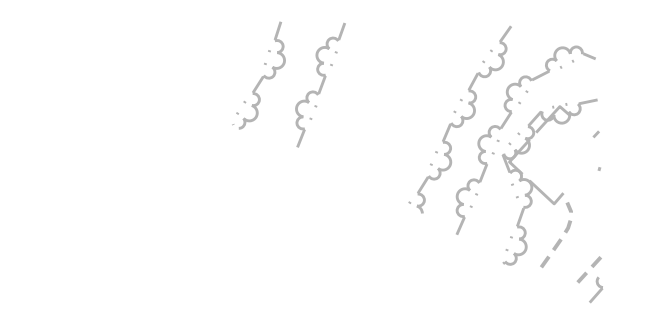
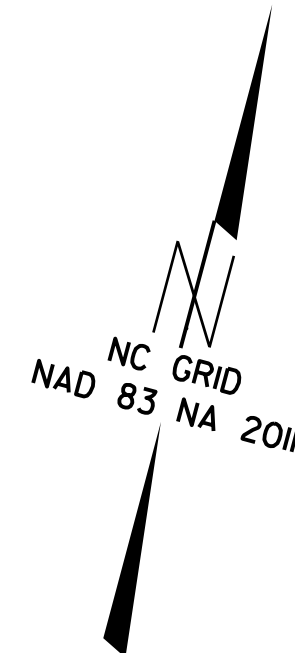


| | |
|--|-----------|
| PROJECT REFERENCE NO. | SHEET NO. |
| F-14288 | RW02C-1 |
| Location and Surveys | |
|  | |
| <small>2801 YORKMONT RD., SUITE 100 CHARLOTTE, NC 28208 704-357-8600</small> | |

SURVEY CONTROL SHEET

W/ EXISTING CENTERLINE ALIGNMENTS PRIOR TO CONSTRUCTION

MATCHLINE RW02C-5



SEE SHEET RW02C-09
THROUGH RW02C-10 FOR
FURTHER ALIGNMENT DETAILS

NOTES:

1. PROJECT CONTROL WAS ESTABLISHED USING GNSS, THE GLOBAL NAVIGATION SATELLITE SYSTEM.
2. THE SURVEY CONTROL DATA FOR THIS PROJECT HAS BEEN COMPILED FROM VARIOUS SOURCES. IF FURTHER INFORMATION REGARDING PROJECT CONTROL IS NEEDED, PLEASE CONTACT THE LOCATION AND SURVEYS UNIT.

REVISIONS

20-DEC-2019 14:28
 F:\2229\Geomatics\2019 Projects\6229-19-0160 - NCDOT Survey - F14288 Union Co\Wood Survey Files\Mapping\Control Sheets\F14288_1s-rw02c-1.dgn
 core@kohnle AT LG751606