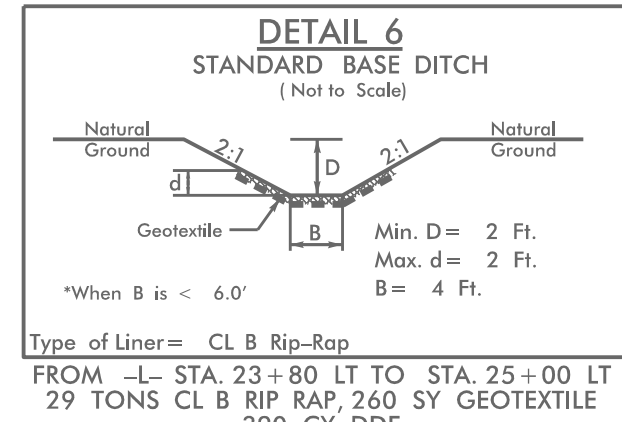
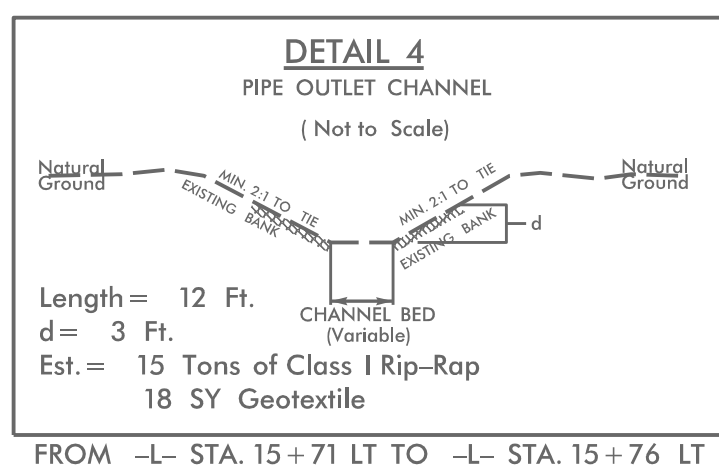
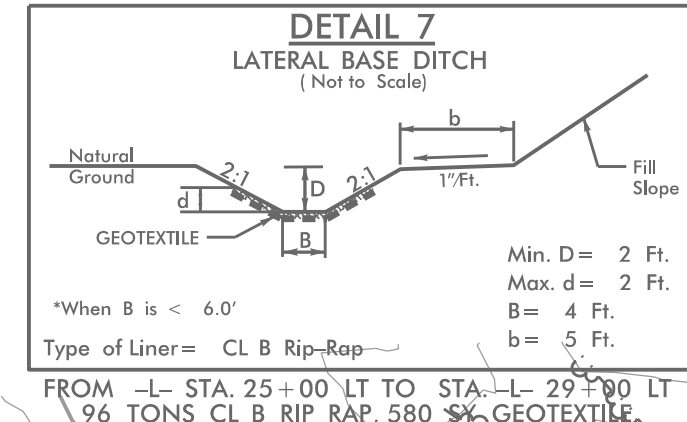


NOTE:
PLACE TEMPORARY ROCK SEDIMENT DAMS TYPE - B AND TEMPORARY ROCK SILT CHECKS TYPE - A AT DRAINAGE OUTLETS.



ENVIRONMENTALLY SENSITIVE AREA
SEE PROJECT SPECIAL PROVISIONS

CLEARING AND GRUBBING
EROSION CONTROL FOR CONSTRUCTION SHEET 05



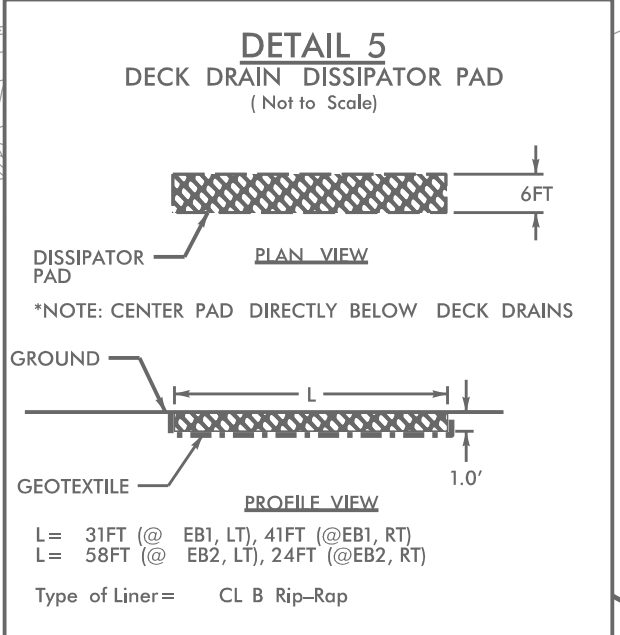
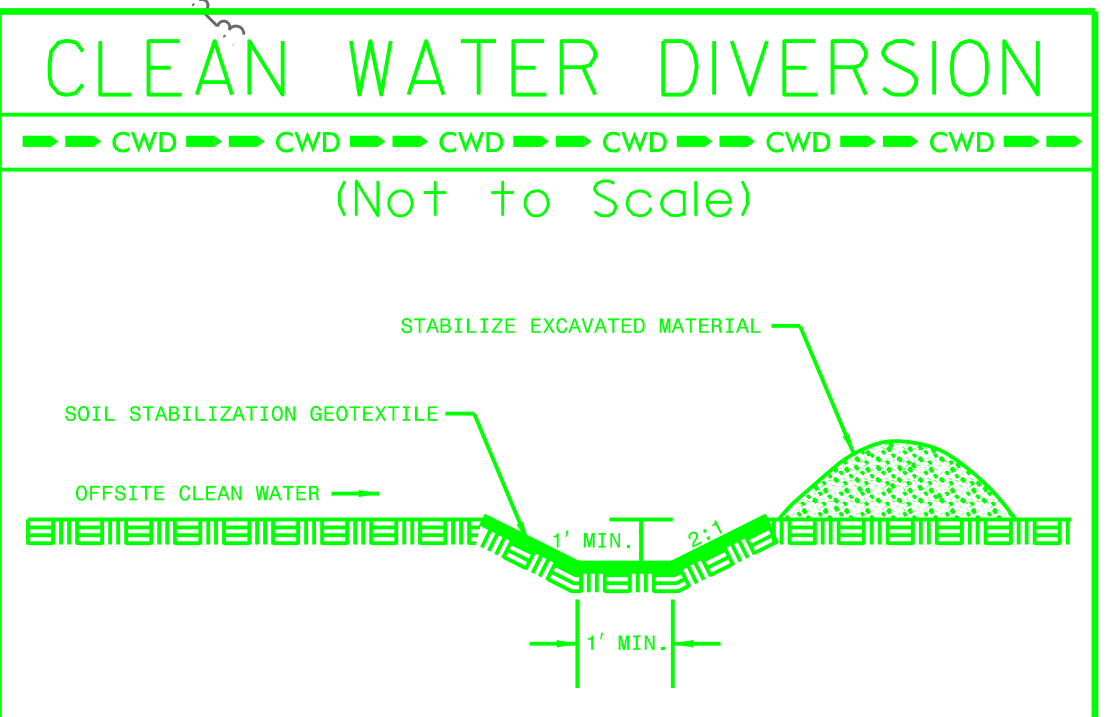
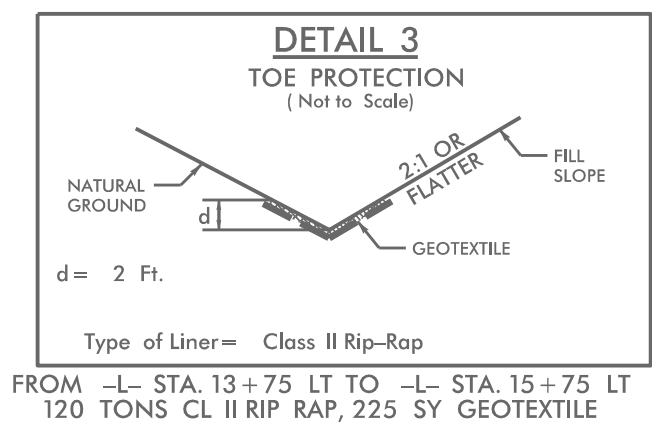
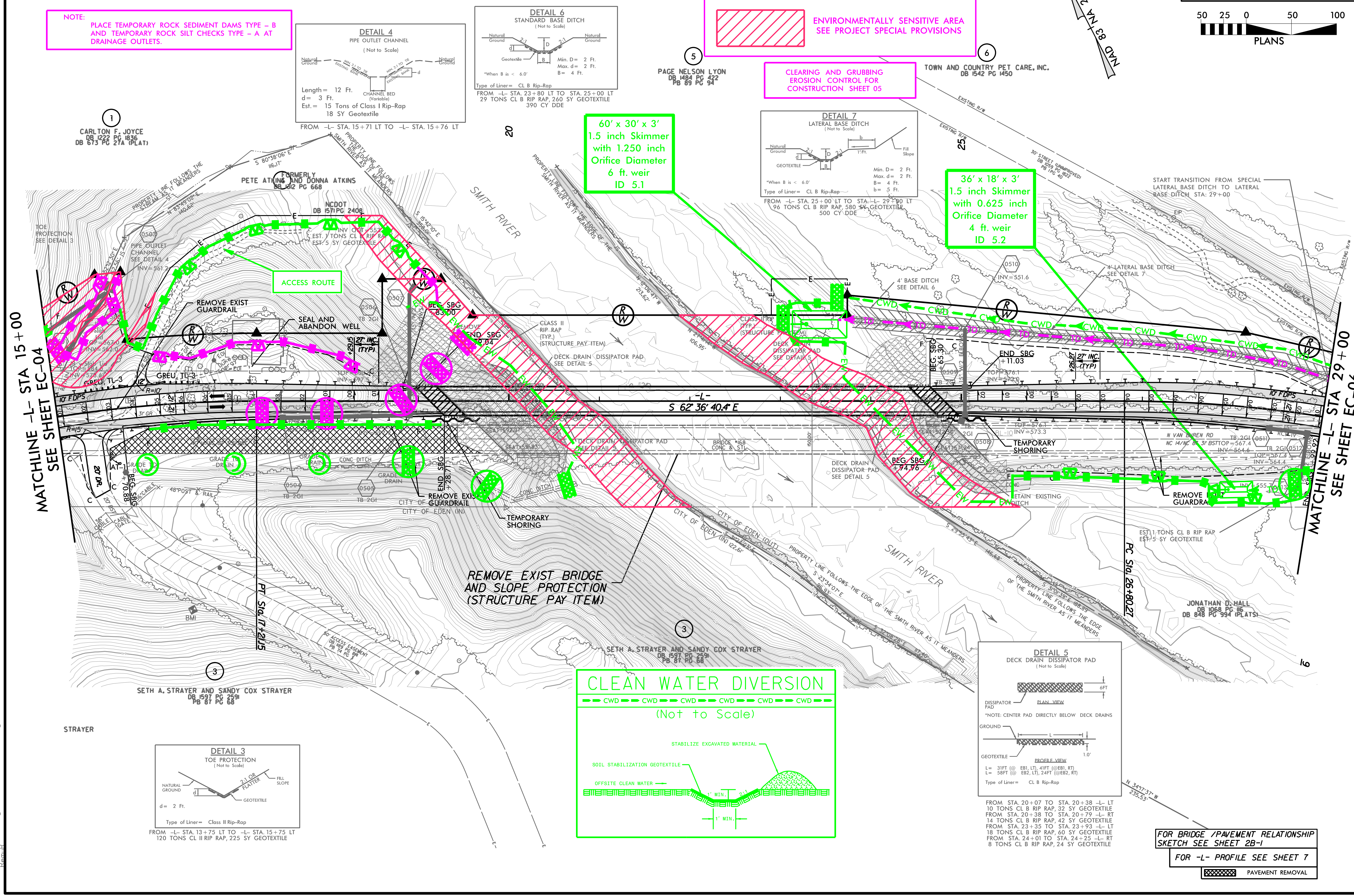
60' x 30' x 3'
1.5 inch Skimmer
with 1.250 inch
Orifice Diameter
6 ft. weir
ID 5.1

36' x 18' x 3'
1.5 inch Skimmer
with 0.625 inch
Orifice Diameter
4 ft. weir
ID 5.2

MATCHLINE -L- STA 15+00
SEE SHEET EC-04

MATCHLINE -L- STA 29+00
SEE SHEET EC-06

2:50:49 P:\Projects\BR0044\BR0044.dgn
R:\Enviro\Projects\BR0044\BR0044.dgn



FROM STA. 20+07 TO STA. 20+38 -L- LT
10 TONS CL B RIP RAP, 32 SY GEOTEXTILE
FROM STA. 20+38 TO STA. 20+79 -L- RT
14 TONS CL B RIP RAP, 42 SY GEOTEXTILE
FROM STA. 23+35 TO STA. 23+93 -L- LT
18 TONS CL B RIP RAP, 60 SY GEOTEXTILE
FROM STA. 24+01 TO STA. 24+25 -L- RT
8 TONS CL B RIP RAP, 24 SY GEOTEXTILE

FOR BRIDGE /PAVEMENT RELATIONSHIP
SKETCH SEE SHEET 2B-1
FOR -L- PROFILE SEE SHEET 7
PAVEMENT REMOVAL