

09/06/19

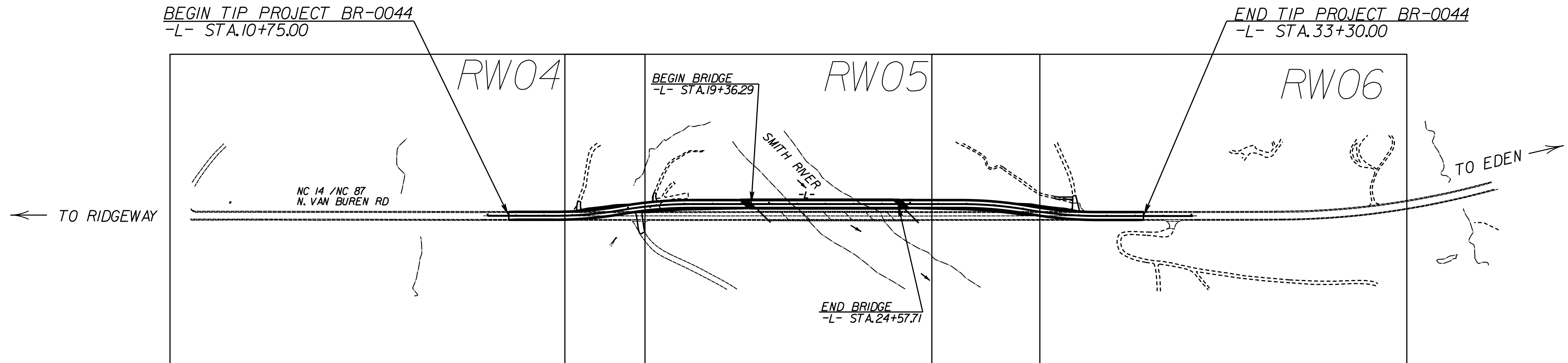

TIP PROJECT: BR-0044

STATE	STATE PROJECT REFERENCE NO.	SHEET NO.	TOTAL SHEETS
N.C.	BR-0044	RW01	

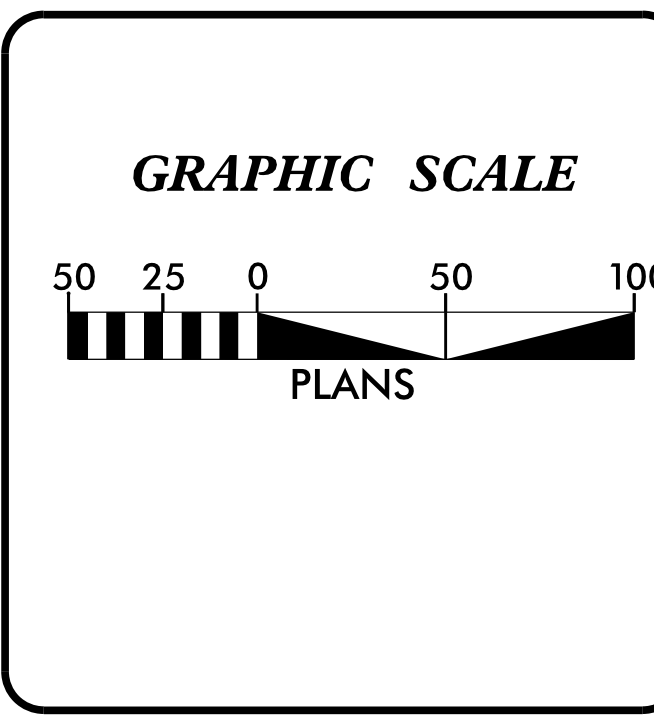
STATE OF NORTH CAROLINA
 DIVISION OF HIGHWAYS

SURVEY CONTROL, EXISTING CENTERLINES,
 RIGHT OF WAY, EASEMENTS AND PROPERTY TIES

ROCKINGHAM COUNTY



\$\$\$\$\$ SYSTEM \$\$\$\$\$\$
\$\$\$\$\$ DDN \$\$\$\$\$\$
\$\$\$\$\$ USERNAME \$\$\$\$\$\$



DATUM DESCRIPTION

THE LOCALIZED COORDINATE SYSTEM DEVELOPED FOR THIS PROJECT IS BASED ON THE STATE PLANE COORDINATES ESTABLISHED BY NCDOT FOR MONUMENT "BR0044-2" WITH NAD 83/NSRS 2011 STATE PLANE GRID COORDINATES OF NORTHING: 1012258.796(ft) EASTING: 1773751.701(ft) ELEVATION: 612.29(ft)

THE AVERAGE COMBINED GRID FACTOR USED ON THIS PROJECT (GROUND TO GRID) IS: 1.000097072

THE N.C. LAMBERT GRID BEARING AND LOCALIZED HORIZONTAL GROUND DISTANCE FROM "BR0044-2" TO -L- STATION 15+00 IS N 23-35'58.6" W 97.64(ft)

ALL LINEAR DIMENSIONS ARE LOCALIZED HORIZONTAL DISTANCES VERTICAL DATUM USED IS NAVD 88/GEOID G12NC

Prepared in the Office of:

Dewberry
 Dewberry Engineers Inc.
551 RINEY FOREST ROAD
 DANVILLE, VA 24540
 PHONE: 434.797.4497
 FAX: 434.797.4511
 NCBELS #F-0929

2018 STANDARD SPECIFICATIONS

RIGHT OF WAY DATE: JUNE 17, 2019	LETTING DATE: APRIL 21, 2020
--	--

PROFESSIONAL LAND SURVEYOR

DocuSigned by:
 Robert H. Bengtson
 EAT9E7CA33894F1...

11/19/2019

SIGNATURE: _____ Date: _____

