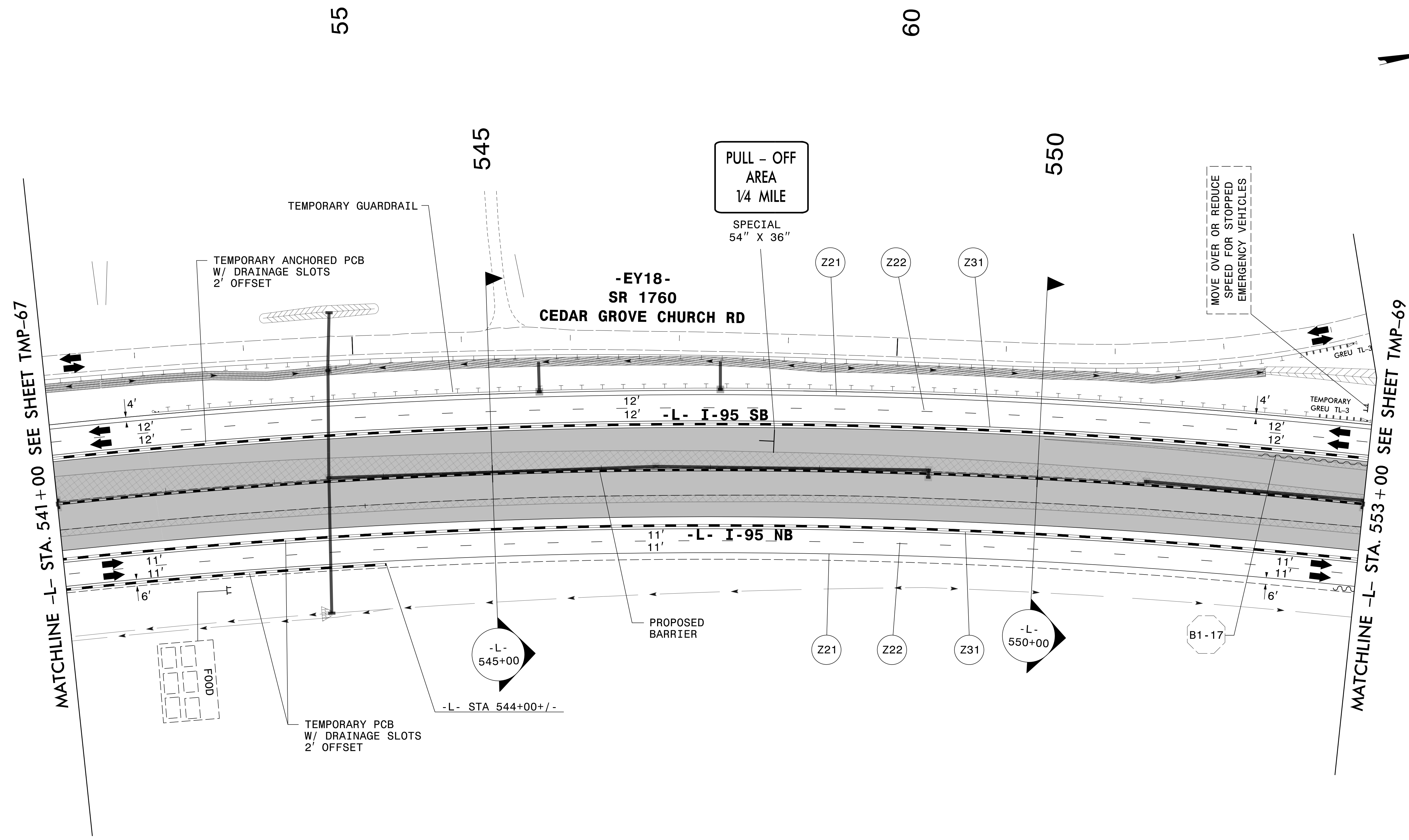
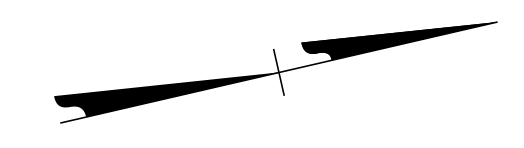


PLANS PREPARED FOR THE NCDOT BY:

**M** MOTT MACDONALD I & E, LLC  
 1101 HAYNES STREET, SUITE 101  
 RALEIGH, NC 27604  
**M** MOTT MACDONALD  
 NC LICENSE NO. F-0669




3/29/2022  
 G:\50100191\NV5\_L-5987B\TrafficControl\Twp\200\_341\_L-5987B\_TMP-68\_Phase III.dgn  
 User:ST086227

SEE SHEET TMP-68A  
 FOR SECTIONS

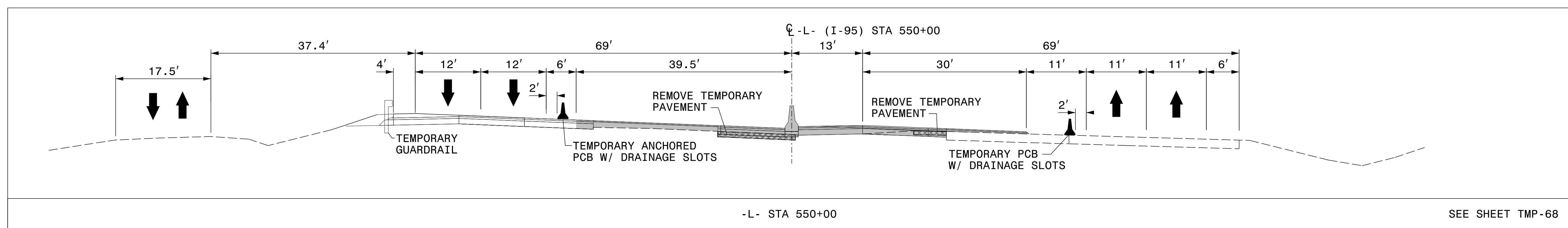
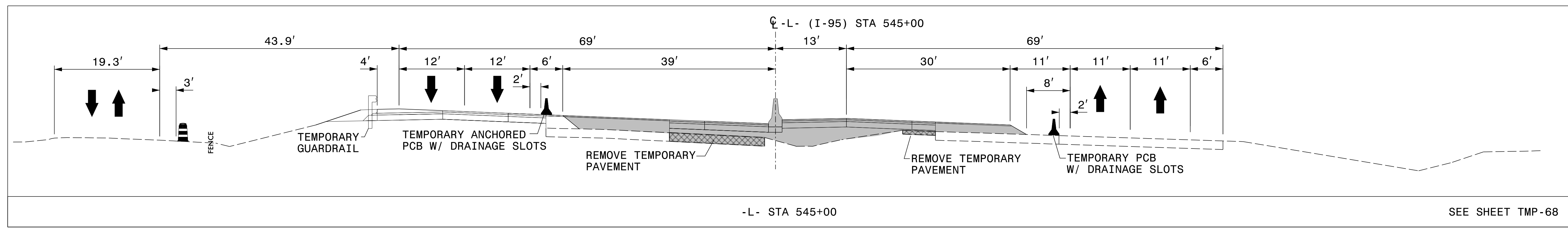
APPROVED: \_\_\_\_\_  
 DATE: \_\_\_\_\_

**DOCUMENT NOT CONSIDERED FINAL  
 UNLESS ALL SIGNATURES COMPLETED**



SECTION 1

**TEMPORARY TRAFFIC CONTROL  
 PHASE III**

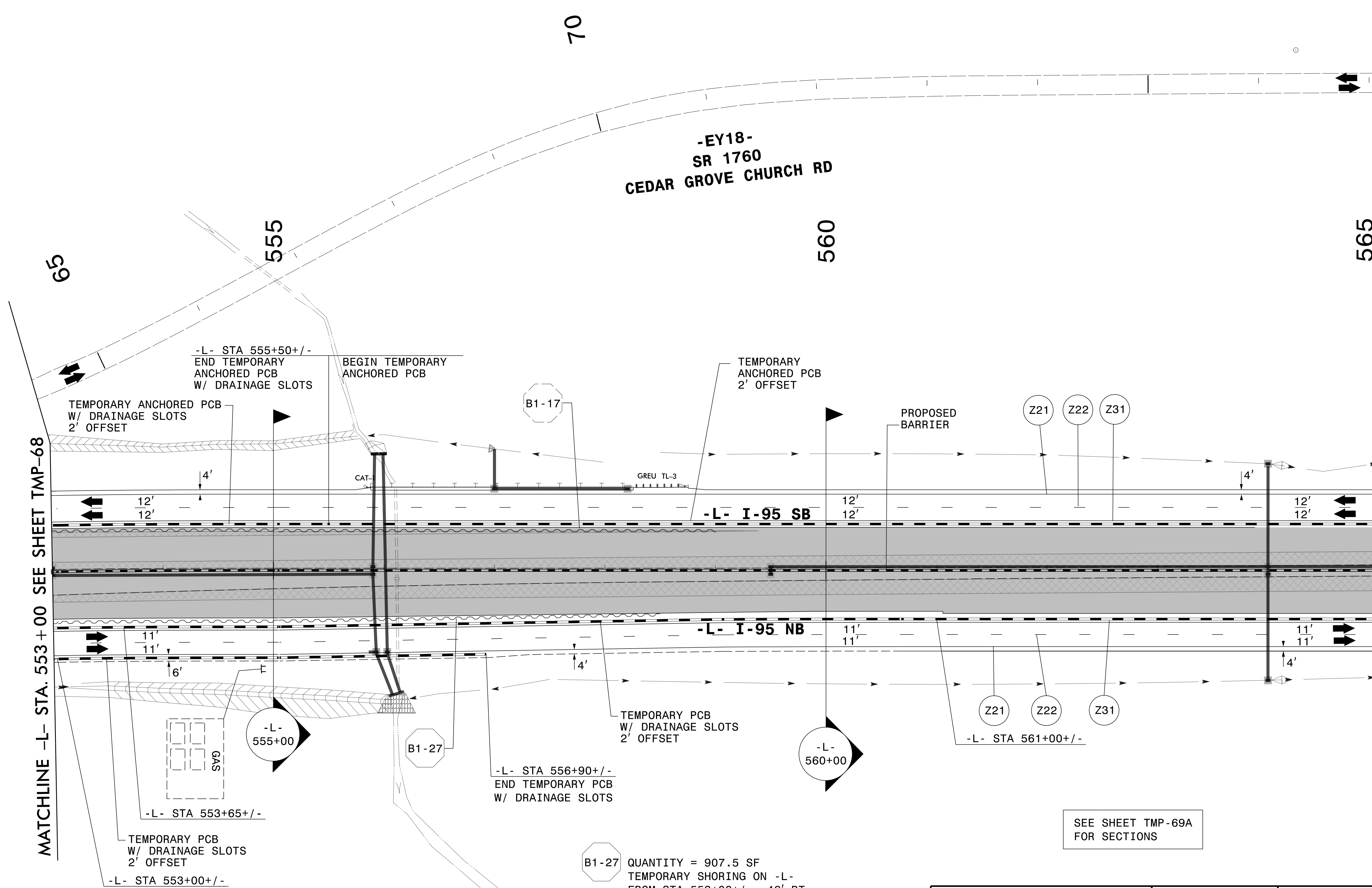
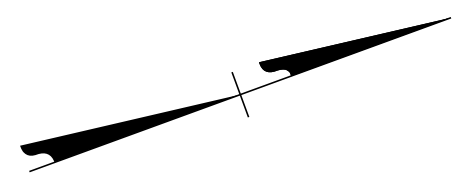


3/29/2022  
 G:\50100191\NV5\_1-5987B\TrafficControl\Top\200\_343\_1-5987B-TMP-68A\_Phase III.dgn  
 User:ST086227

APPROVED: _____			SECTION 1
DATE: _____			TEMPORARY TRAFFIC CONTROL PHASE III
<p><b>DOCUMENT NOT CONSIDERED FINAL UNLESS ALL SIGNATURES COMPLETED</b></p>			

PLANS PREPARED FOR THE NCDOT BY:

**M**  
**M** MOTT MACDONALD I & E, LLC  
 1101 HAYNES STREET, SUITE 101  
 RALEIGH, NC 27604  
 NC LICENSE NO. F-0669



MATCHLINE -L- STA. 553 + 00 SEE SHEET TMP-68

MATCHLINE -L- STA. 565 + 00 SEE SHEET TMP-70


B1-27 QUANTITY = 907.5 SF  
 TEMPORARY SHORING ON -L-  
 FROM STA 553+00+/-, 46' RT  
 TO STA 555+05+/-, 46' RT  
 TO STA 558+50+/-, 40.25'  
 (SEE SHEET TMP-2TS6 FOR  
 TEMPORARY SHORING NOTES)

SEE SHEET TMP-69A  
 FOR SECTIONS

3/29/2022  
 G:\50100191\NV5\_L-5987B\TrafficControl\Top\200\_345\_L-5987B-TMP-69\_Phase III.dgn  
 User:ST086227

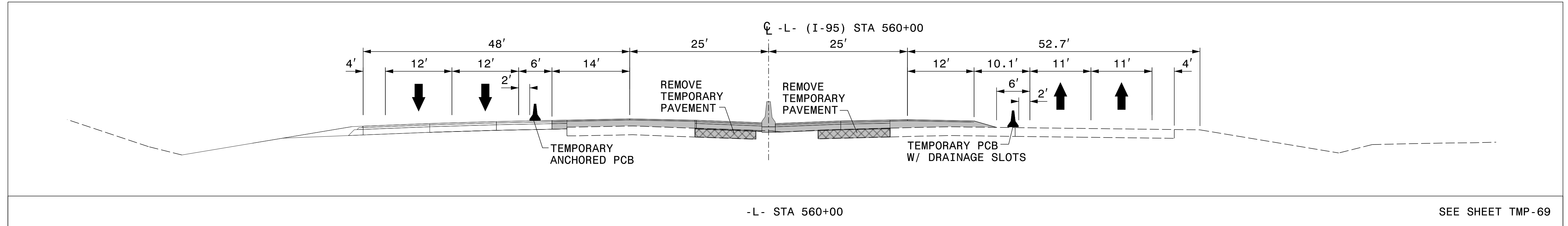
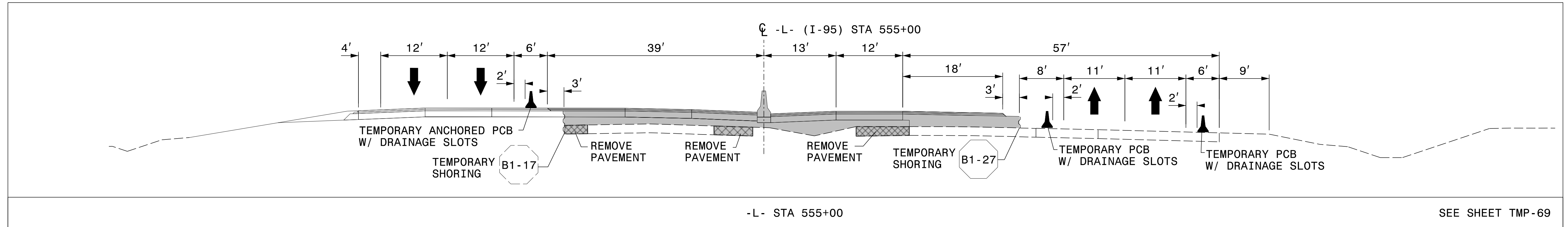
APPROVED: \_\_\_\_\_  
 DATE: \_\_\_\_\_

**DOCUMENT NOT CONSIDERED FINAL  
 UNLESS ALL SIGNATURES COMPLETED**

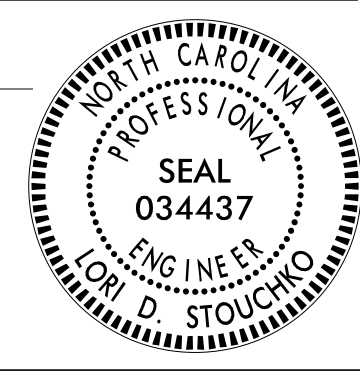



**SECTION 1**

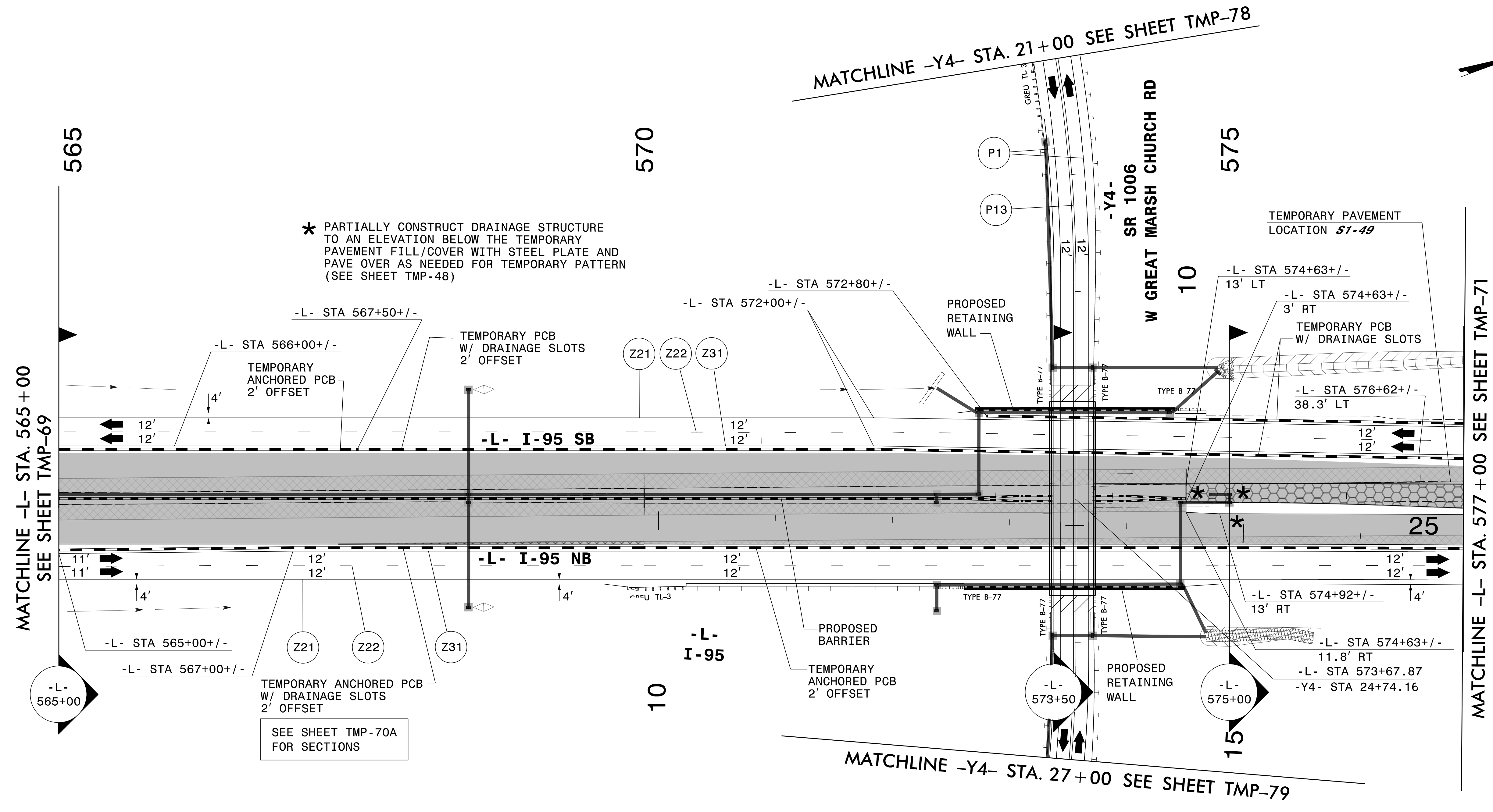
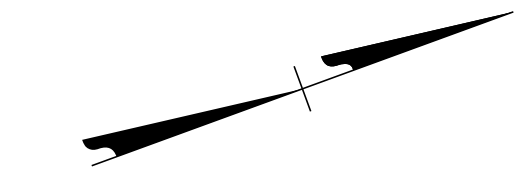
**TEMPORARY TRAFFIC CONTROL  
 PHASE III**



3/29/2022  
 G:\50100191\NV5\_I-5987B\TrafficControl\Tcpl\200\_347\_I-5987B-TMP-69A\_Phase III.dgn  
 User:ST086227

APPROVED: _____ DATE: _____			<b>SECTION 1</b>  <b>TEMPORARY TRAFFIC CONTROL</b> <b>PHASE III</b>
<b>DOCUMENT NOT CONSIDERED FINAL</b> <b>UNLESS ALL SIGNATURES COMPLETED</b>			

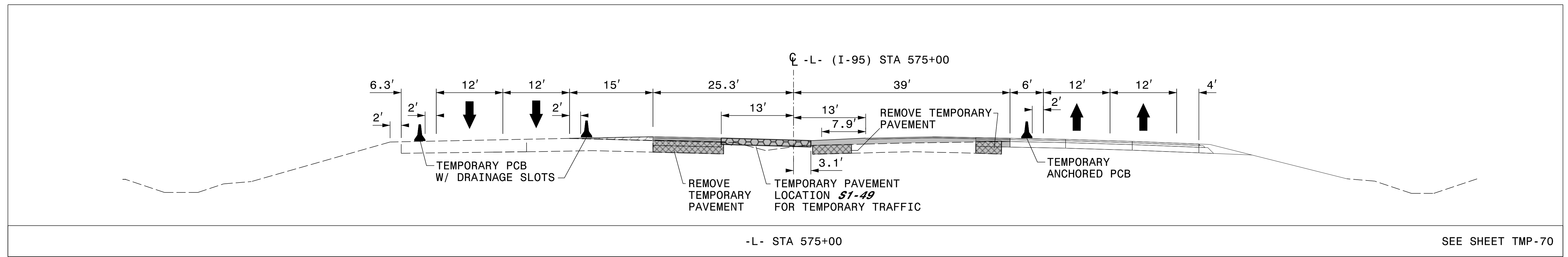
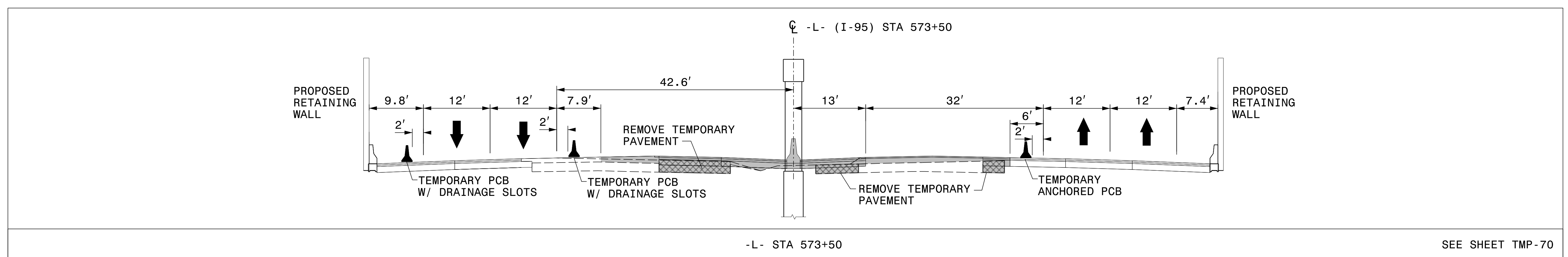
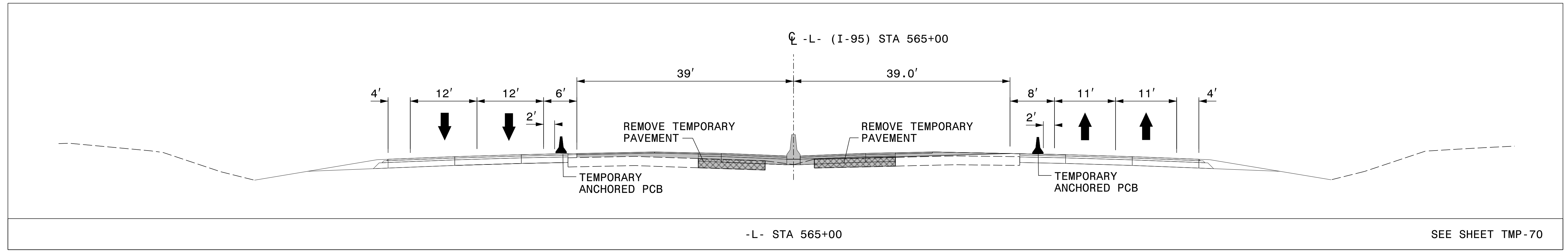
PLANS PREPARED FOR THE NCDOT BY:  
**M** MOTT MACDONALD I & E, LLC  
 1101 HAYNES STREET, SUITE 101  
 RALEIGH, NC 27604  
**M** MOTT MACDONALD  
 NC LICENSE NO. F-0669



3/29/2022  
 G:\50100191\NV5\_1-5987B\TrafficControl\Tc\200\_349\_1-5987B-TMP-70\_Phase III.dgn  
 User:ST086227

TEMPORARY PAVEMENT LOCATION **S1-49**  
 FOR TEMPORARY CROSSOVER ON -L-  
 FROM STA 574+63 +/- TO STA 585+00 +/-  
 FOR TEMPORARY TRAFFIC PATTERN  
 (20,785 SF)


APPROVED: _____ DATE: _____			SECTION 1
<p style="text-align: center;"><b>DOCUMENT NOT CONSIDERED FINAL UNLESS ALL SIGNATURES COMPLETED</b></p>			<p style="text-align: center;"><b>TEMPORARY TRAFFIC CONTROL PHASE III</b></p>



3/29/2022  
 G:\50100191\NV5\_L-5987B\TrafficControl\Tc\200\_351\_L-5987B\_TMP-70A\_Phase III.dgn  
 User:ST086227

APPROVED: \_\_\_\_\_  
 DATE: \_\_\_\_\_

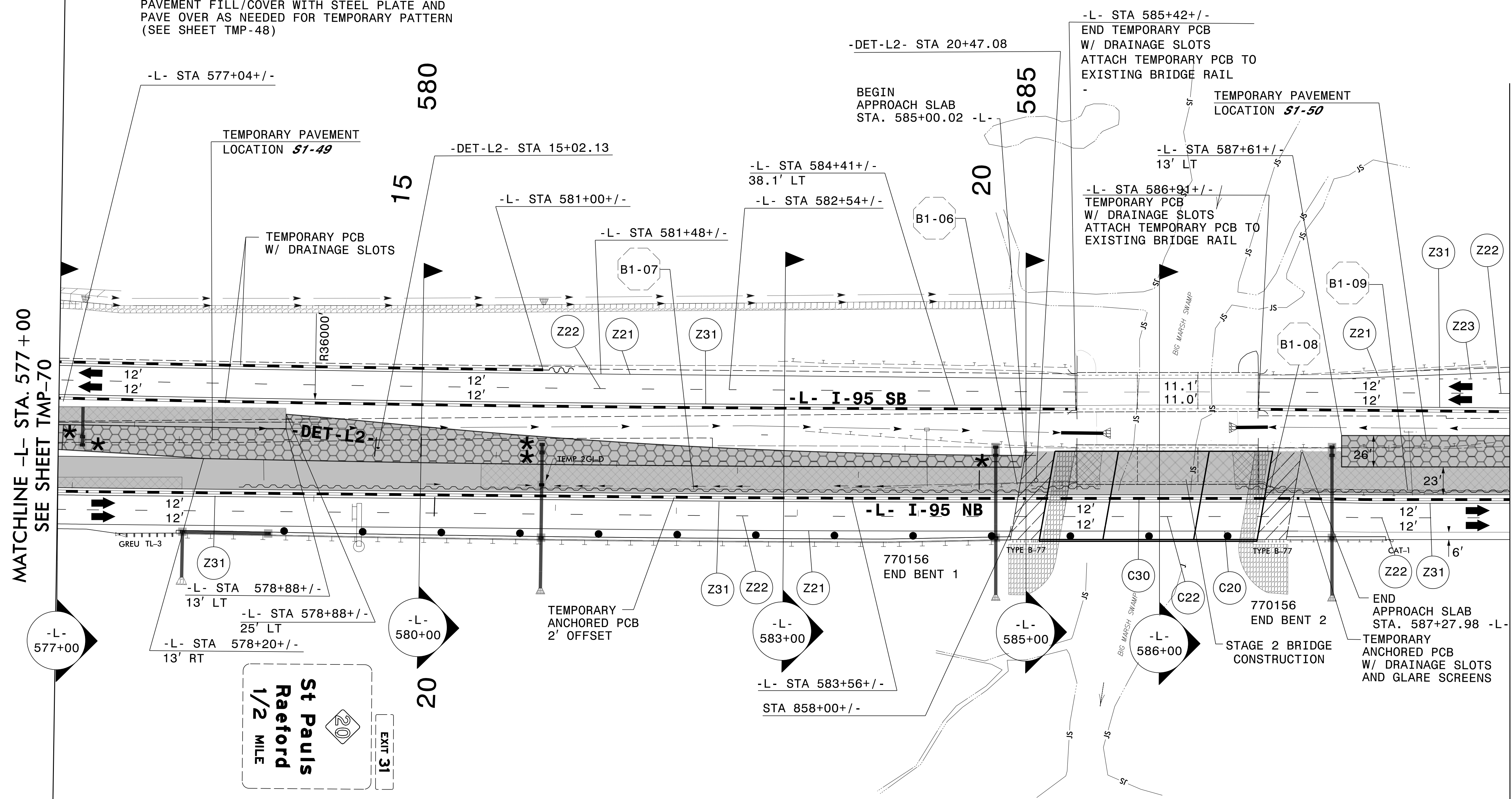
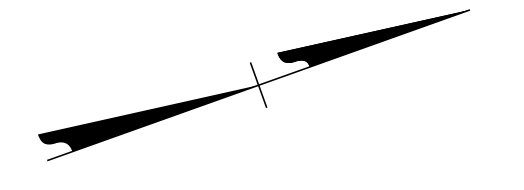
**DOCUMENT NOT CONSIDERED FINAL  
 UNLESS ALL SIGNATURES COMPLETED**



**SECTION 1**

**TEMPORARY TRAFFIC CONTROL  
 PHASE III**

\* PARTIALLY CONSTRUCT DRAINAGE STRUCTURE TO AN ELEVATION BELOW THE TEMPORARY PAVEMENT FILL/COVER WITH STEEL PLATE AND PAVE OVER AS NEEDED FOR TEMPORARY PATTERN (SEE SHEET TMP-48)



MATCHLINE -L- STA. 577+00  
SEE SHEET TMP-70

MATCHLINE -L- STA. 589+00 SEE SHEET TMP-72


TEMPORARY PAVEMENT LOCATION **S1-49**  
FOR TEMPORARY CROSSOVER ON -L-  
FROM STA 574+63+/- TO STA 585+00+/-  
FOR TEMPORARY TRAFFIC PATTERN  
(20,785 SF)

TEMPORARY PAVEMENT LOCATION **S1-50**  
FOR TEMPORARY ENTRANCE RAMP ON -L-  
FROM STA 587+61+/- TO STA 605+30+/-  
FOR TEMPORARY TRAFFIC PATTERN  
(45773 SF)

SEE SHEETS TMP-71A  
AND TMP-71B  
FOR SECTIONS

APPROVED: \_\_\_\_\_  
DATE: \_\_\_\_\_

**DOCUMENT NOT CONSIDERED FINAL  
UNLESS ALL SIGNATURES COMPLETED**

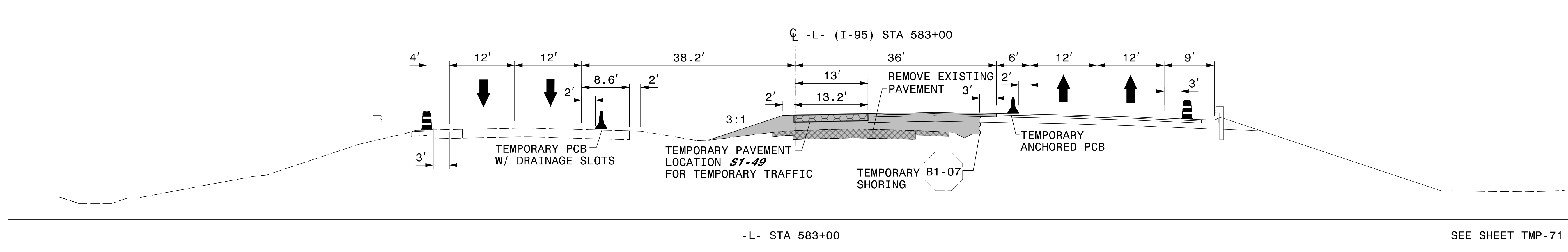
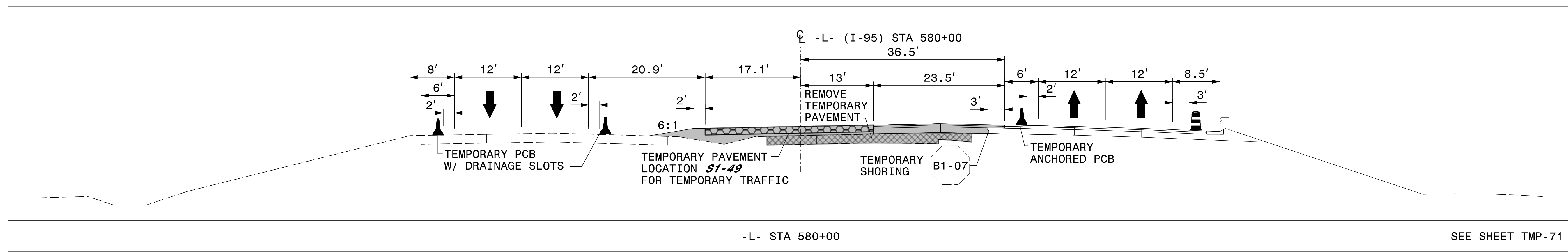
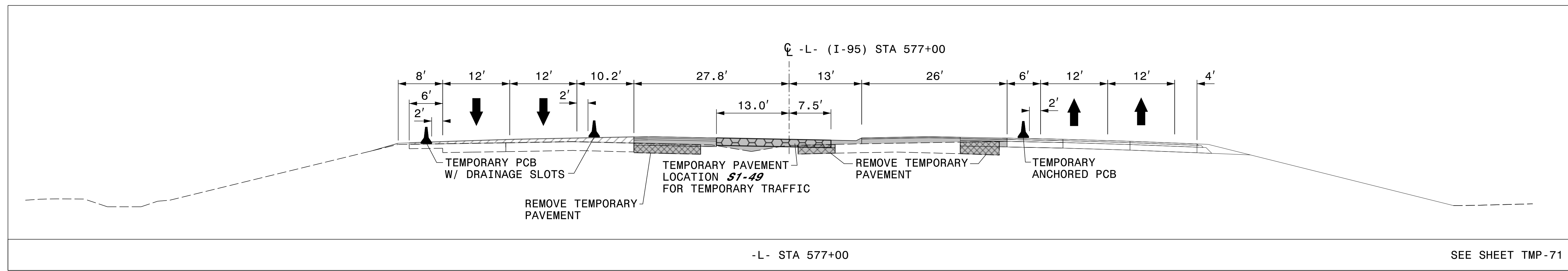


SECTION 1

TEMPORARY TRAFFIC CONTROL  
PHASE III

PLANS PREPARED FOR THE NCDOT BY:

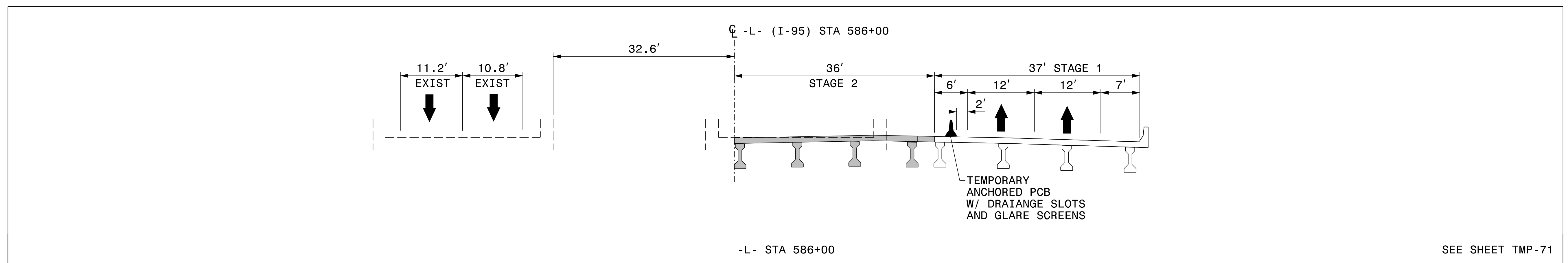
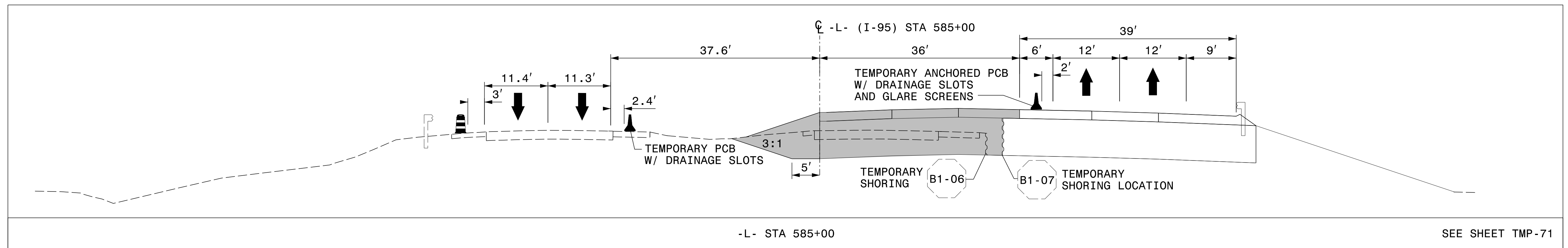
**M** MOTT MACDONALD I & E, LLC  
 1101 HAYNES STREET, SUITE 101  
 RALEIGH, NC 27604  
**M** MOTT MACDONALD NC LICENSE NO. F-0669



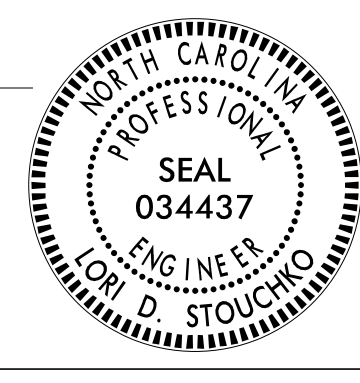

3/29/2022  
 G:\50100191\NV5\_I-5987B\TrafficControl\Tc\200\_355\_I-5987B-TMP-71A\_Phase III.dgn  
 User:ST086227

APPROVED: _____ DATE: _____			SECTION 1  TEMPORARY TRAFFIC CONTROL PHASE III
<p style="text-align: center;"><b>DOCUMENT NOT CONSIDERED FINAL UNLESS ALL SIGNATURES COMPLETED</b></p>			



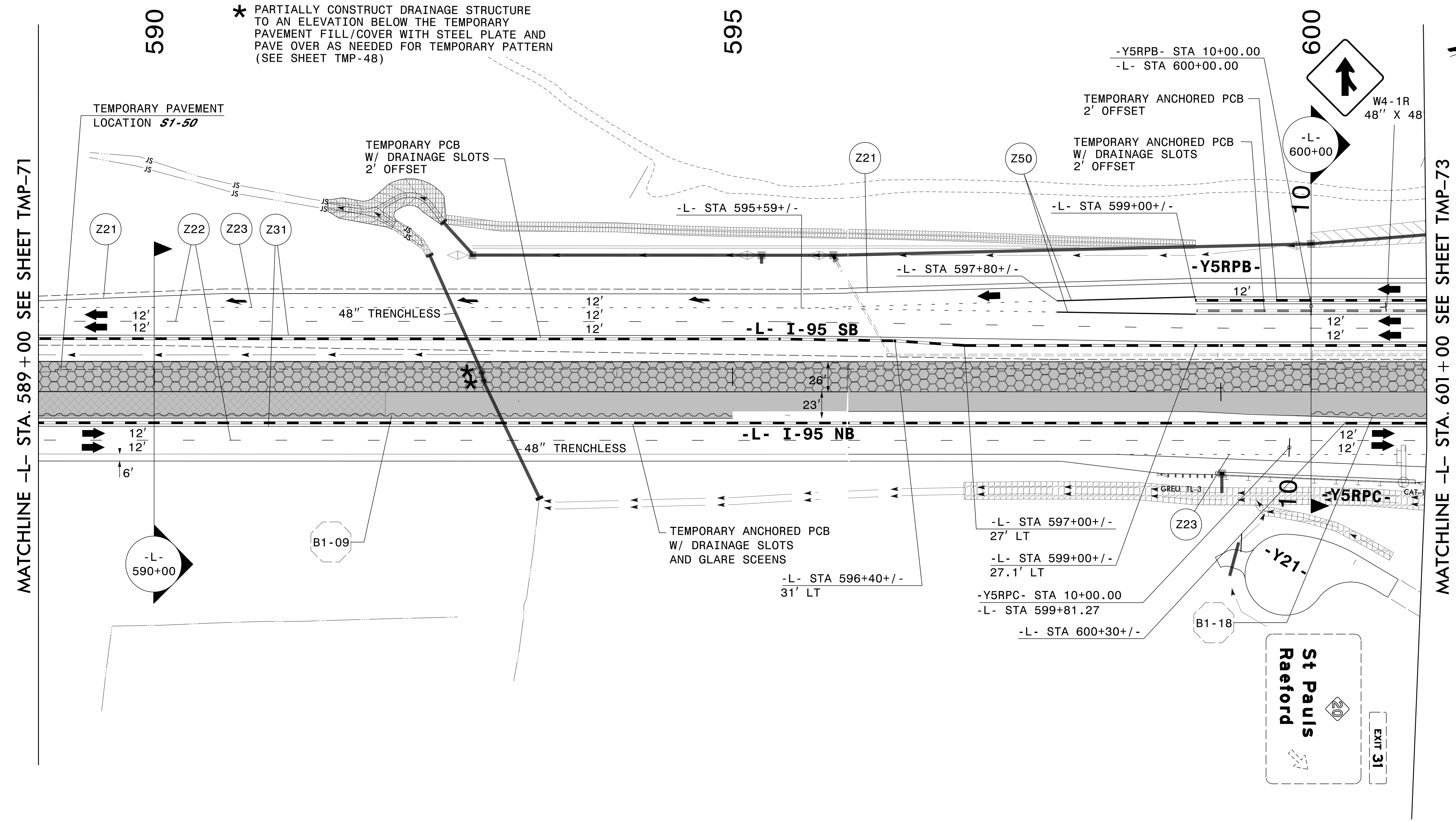


3/29/2022  
 G:\50100191\_NV5\_I-5987B\TrafficControl\Top\200\_357\_I-5987B-TMP-71B\_Phase III.dgn  
 User:ST086227

APPROVED: _____ DATE: _____			<b>SECTION 1</b>  <b>TEMPORARY TRAFFIC CONTROL          PHASE III</b>
<b>DOCUMENT NOT CONSIDERED FINAL          UNLESS ALL SIGNATURES COMPLETED</b>			

PLANS PREPARED FOR THE NCDOT BY:

**M** MOTT MACDONALD I & E, LLC  
1101 HAYNES STREET, SUITE 101  
RALEIGH, NC 27604  
NC LICENSE NO. F-0669



\* PARTIALLY CONSTRUCT DRAINAGE STRUCTURE TO AN ELEVATION BELOW THE TEMPORARY PAVEMENT FILL/COVER WITH STEEL PLATE AND PAVE OVER AS NEEDED FOR TEMPORARY PATTERN (SEE SHEET TMP-48)

TEMPORARY PAVEMENT LOCATION *S1-50*

TEMPORARY PCB W/ DRAINAGE SLOTS 2' OFFSET

TEMPORARY ANCHORED PCB 2' OFFSET

TEMPORARY ANCHORED PCB W/ DRAINAGE SLOTS 2' OFFSET

-L- STA 595+59+/-

-L- STA 599+00+/-

-L- STA 597+80+/-

-Y5RBP-

-L- I-95 SB

-L- I-95 NB

48" TRENCHLESS

TEMPORARY ANCHORED PCB W/ DRAINAGE SLOTS AND GLARE SCREENS

-L- STA 596+40+/- 31' LT

-L- STA 597+00+/- 27' LT

-L- STA 599+00+/- 27.1' LT

-Y5RPC- STA 10+00.00

-L- STA 599+81.27

-L- STA 600+30+/-

MATCHLINE -L- STA. 589 + 00 SEE SHEET TMP-71


MATCHLINE -L- STA. 601 + 00 SEE SHEET TMP-73

TEMPORARY PAVEMENT LOCATION *S1-50* FOR TEMPORARY ENTRANCE RAMP ON -L- FROM STA 587+61+/- TO STA 605+30+/- FOR TEMPORARY TRAFFIC PATTERN (45773 SF)

SEE SHEET TMP-72A FOR SECTIONS

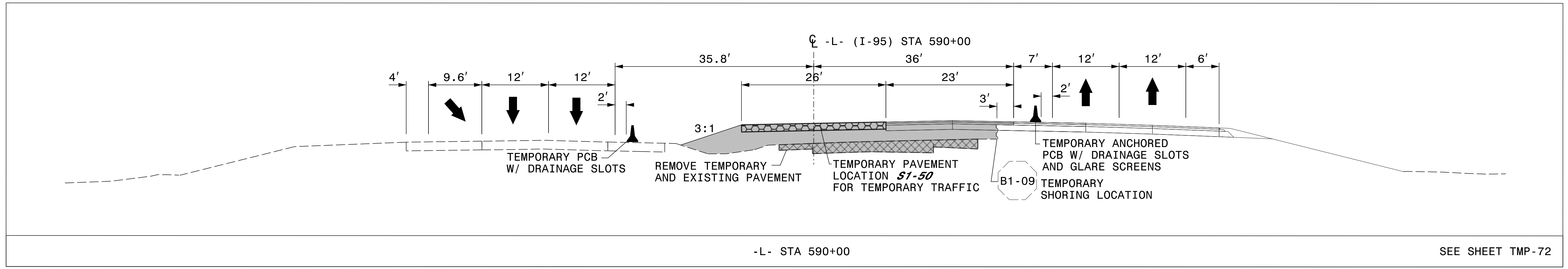
APPROVED: \_\_\_\_\_  
DATE: \_\_\_\_\_

**DOCUMENT NOT CONSIDERED FINAL UNLESS ALL SIGNATURES COMPLETED**



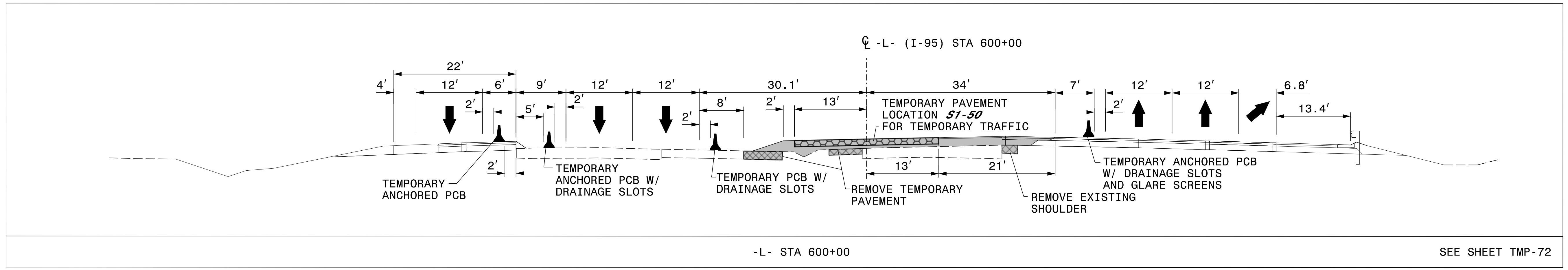
SECTION 1  
TEMPORARY TRAFFIC CONTROL PHASE III

3/29/2022 G:\50100191\NV5\_1-5987B\TrafficControl\Top\200\_359\_1-5987B-TMP-72\_Phase III.dgn User:ST086227



-L- STA 590+00

SEE SHEET TMP-72




-L- STA 600+00

SEE SHEET TMP-72

3/29/2022  
 G:\50100191\NV5\_L-5987B\TrafficControl\Tc\200\_361\_L-5987B\_TMP-72A\_Phase III.dgn  
 User:ST086227

APPROVED: \_\_\_\_\_  
 DATE: \_\_\_\_\_

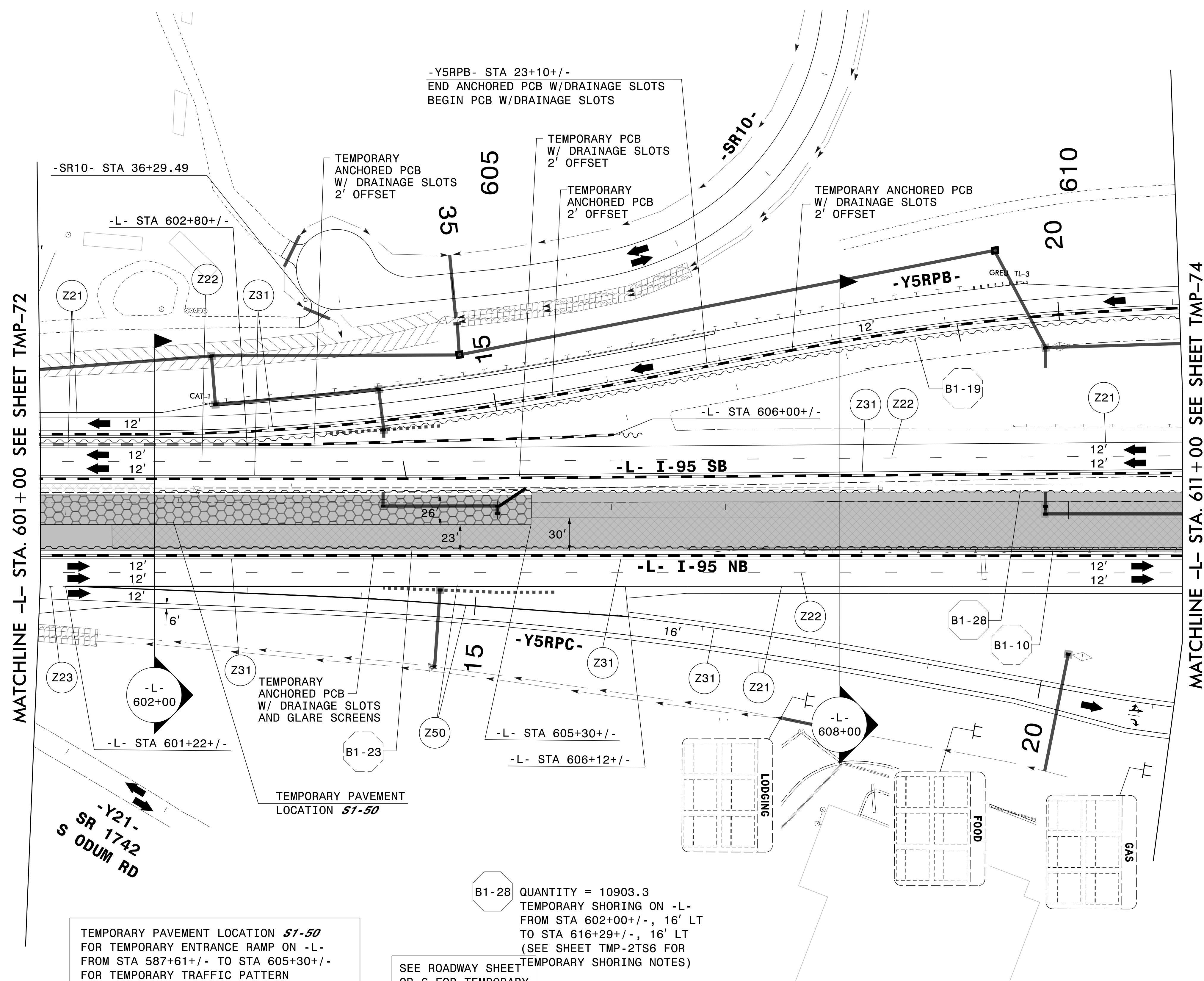
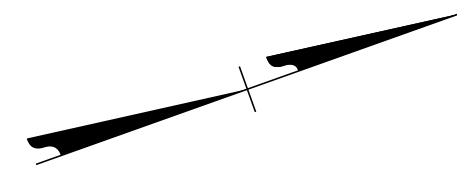
**DOCUMENT NOT CONSIDERED FINAL  
 UNLESS ALL SIGNATURES COMPLETED**



**SECTION 1**

**TEMPORARY TRAFFIC CONTROL  
 PHASE III**

PLANS PREPARED FOR THE NCDOT BY:  
**M** MOTT MACDONALD I & E, LLC  
 1101 HAYNES STREET, SUITE 101  
 RALEIGH, NC 27604  
**M** MOTT MACDONALD NC LICENSE NO. F-0669



MATCHLINE -L- STA. 601+00 SEE SHEET TMP-72

MATCHLINE -L- STA. 611+00 SEE SHEET TMP-74

TEMPORARY PAVEMENT LOCATION **S1-50**  
 FOR TEMPORARY ENTRANCE RAMP ON -L-  
 FROM STA 587+61+/- TO STA 605+30+/-  
 FOR TEMPORARY TRAFFIC PATTERN  
 (45773 SF)


SEE ROADWAY SHEET  
 2B-6 FOR TEMPORARY  
 DRAINAGE

SEE SHEET TMP-73A  
 FOR SECTIONS

B1-28 QUANTITY = 10903.3  
 TEMPORARY SHORING ON -L-  
 FROM STA 602+00+/-, 16' LT  
 TO STA 616+29+/-, 16' LT  
 (SEE SHEET TMP-2TS6 FOR  
 TEMPORARY SHORING NOTES)

APPROVED: \_\_\_\_\_  
 DATE: \_\_\_\_\_

**DOCUMENT NOT CONSIDERED FINAL  
 UNLESS ALL SIGNATURES COMPLETED**

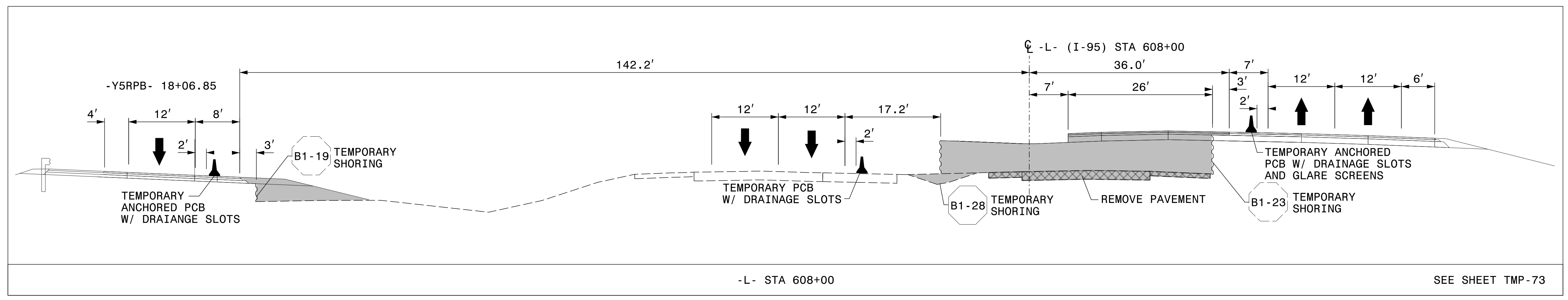
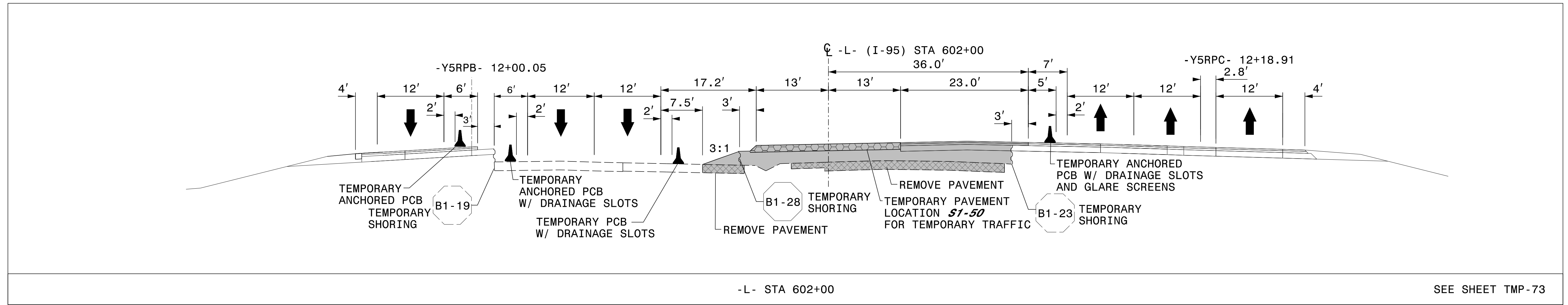


**SECTION 1**

**TEMPORARY TRAFFIC CONTROL  
 PHASE III**

PLANS PREPARED FOR THE NCDOT BY:

**M** MOTT MACDONALD I & E, LLC  
 1101 HAYNES STREET, SUITE 101  
 RALEIGH, NC 27604  
**M** NC LICENSE NO. F-0669

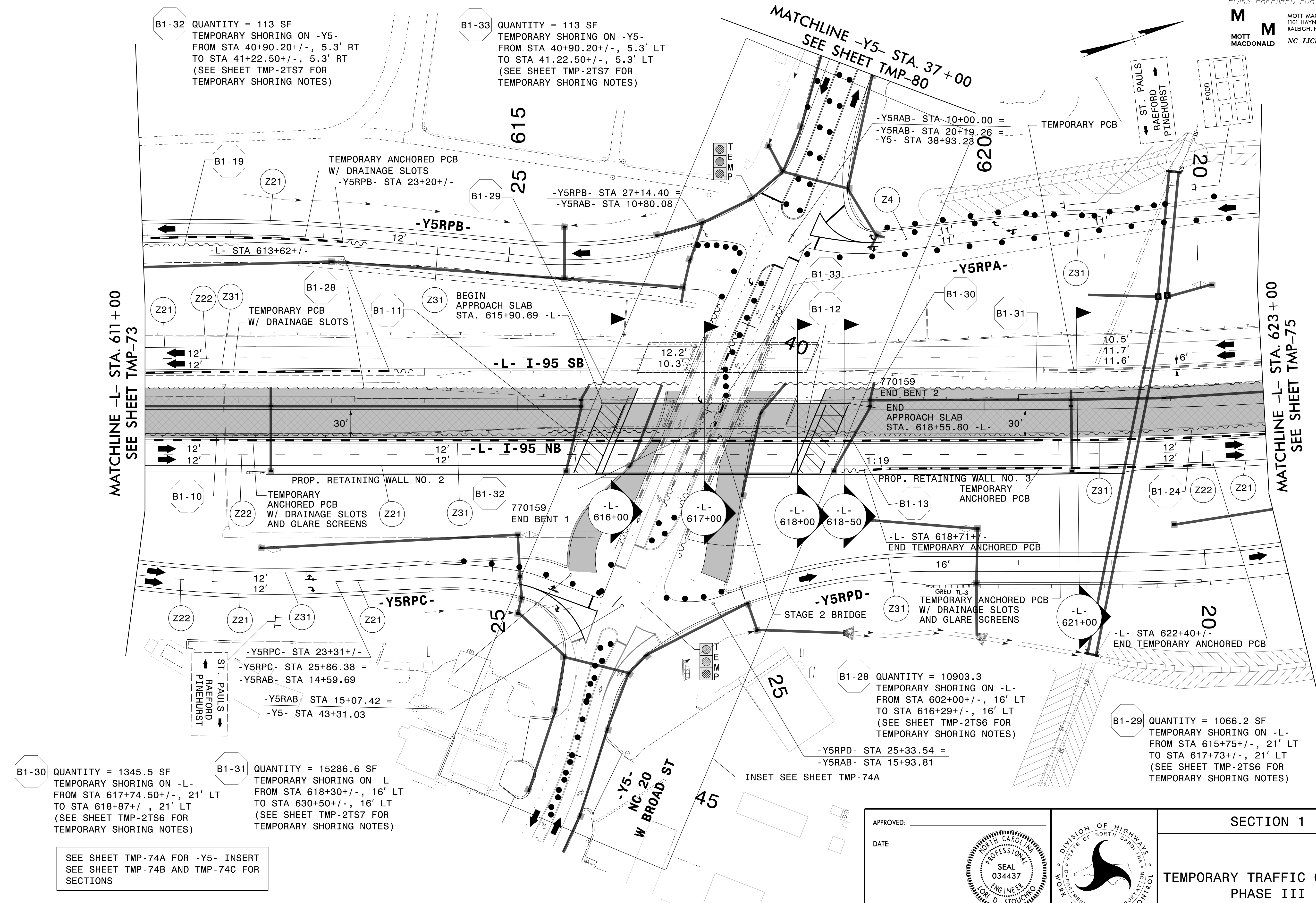


3/29/2022  
 G:\50100191\NV5\_I-5987B\TrafficControl\Twp\200\_365\_I-5987B-TMP-73A\_Phase III.dgn  
 User:ST086227

APPROVED: _____ DATE: _____			<b>SECTION 1</b>  <b>TEMPORARY TRAFFIC CONTROL          PHASE III</b>
DOCUMENT NOT CONSIDERED FINAL UNLESS ALL SIGNATURES COMPLETED			

PLANS PREPARED FOR THE NCDOT BY:

**M** MOTT MACDONALD I & E, LLC  
 1101 HAYNES STREET, SUITE 101  
 RALEIGH, NC 27604  
 NC LICENSE NO. F-0669



MATCHLINE -L- STA. 611+00  
SEE SHEET TMP-73

MATCHLINE -L- STA. 623+00  
SEE SHEET TMP-75

B1-30 QUANTITY = 1345.5 SF  
 TEMPORARY SHORING ON -L-  
 FROM STA 617+74.50+/-, 21' LT  
 TO STA 618+87+/-, 21' LT  
 (SEE SHEET TMP-2TS6 FOR  
 TEMPORARY SHORING NOTES)

B1-31 QUANTITY = 15286.6 SF  
 TEMPORARY SHORING ON -L-  
 FROM STA 618+30+/-, 16' LT  
 TO STA 630+50+/-, 16' LT  
 (SEE SHEET TMP-2TS7 FOR  
 TEMPORARY SHORING NOTES)

B1-32 QUANTITY = 113 SF  
 TEMPORARY SHORING ON -Y5-  
 FROM STA 40+90.20+/-, 5.3' RT  
 TO STA 41+22.50+/-, 5.3' RT  
 (SEE SHEET TMP-2TS7 FOR  
 TEMPORARY SHORING NOTES)

B1-33 QUANTITY = 113 SF  
 TEMPORARY SHORING ON -Y5-  
 FROM STA 40+90.20+/-, 5.3' LT  
 TO STA 41.22.50+/-, 5.3' LT  
 (SEE SHEET TMP-2TS7 FOR  
 TEMPORARY SHORING NOTES)


B1-28 QUANTITY = 10903.3  
 TEMPORARY SHORING ON -L-  
 FROM STA 602+00+/-, 16' LT  
 TO STA 616+29+/-, 16' LT  
 (SEE SHEET TMP-2TS6 FOR  
 TEMPORARY SHORING NOTES)

B1-29 QUANTITY = 1066.2 SF  
 TEMPORARY SHORING ON -L-  
 FROM STA 615+75+/-, 21' LT  
 TO STA 617+73+/-, 21' LT  
 (SEE SHEET TMP-2TS6 FOR  
 TEMPORARY SHORING NOTES)

SEE SHEET TMP-74A FOR -Y5- INSERT  
 SEE SHEET TMP-74B AND TMP-74C FOR  
 SECTIONS

APPROVED: \_\_\_\_\_  
 DATE: \_\_\_\_\_

**DOCUMENT NOT CONSIDERED FINAL  
 UNLESS ALL SIGNATURES COMPLETED**

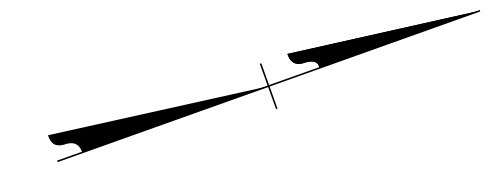


**SECTION 1**

**TEMPORARY TRAFFIC CONTROL  
 PHASE III**

3/29/2022  
 G:\50100191\NV5\_I-5987B\TrafficControl\Twp\200\_367\_I-5987B-TMP-74\_Phase III.dgn  
 User:ST086227

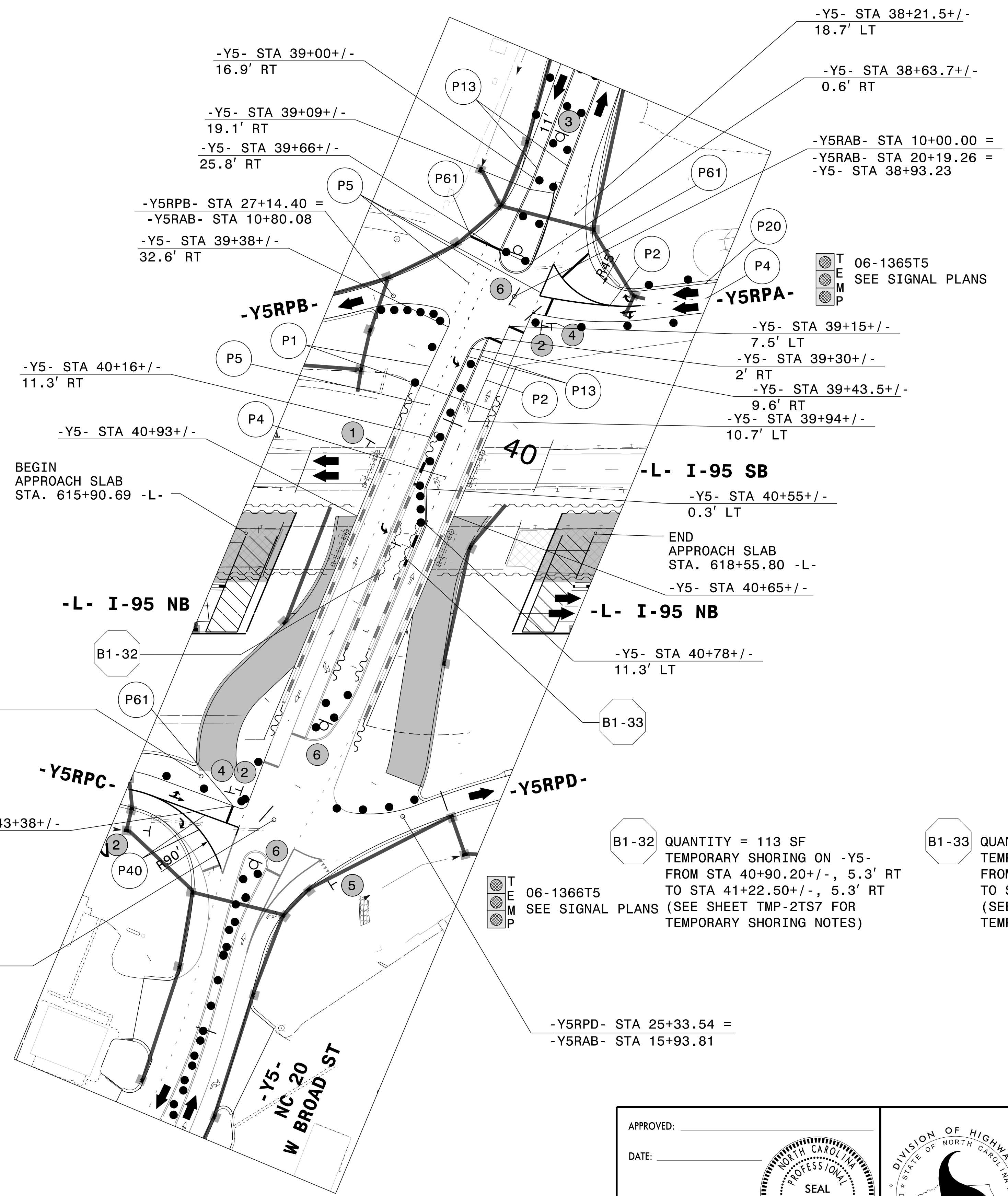
PLANS PREPARED FOR THE NCDOT BY:  
**M** MOTT MACDONALD I & E, LLC  
 1101 HAYNES STREET, SUITE 101  
 RALEIGH, NC 27604  
**M** MOTT MACDONALD  
 NC LICENSE NO. F-0669



- 1 W12-2  
48" X 48"  
MAINTAIN BRIDGE CLEARANCE  
WARNING SIGNS AS DIRECTED  
BY ENGINEER. FIELD VERIFY  
HEIGHT AS DIRECTED BY  
ENGINEER.
- 2 R5-1  
30" X 30"
- 3 R3-2  
24" X 24"
- 4 R6-1 L  
36" X 12"
- 5 R1-2  
48" x 48" x 48"  
SEE SIGNAL PLANS
- 6 R4-7  
24" X 30"

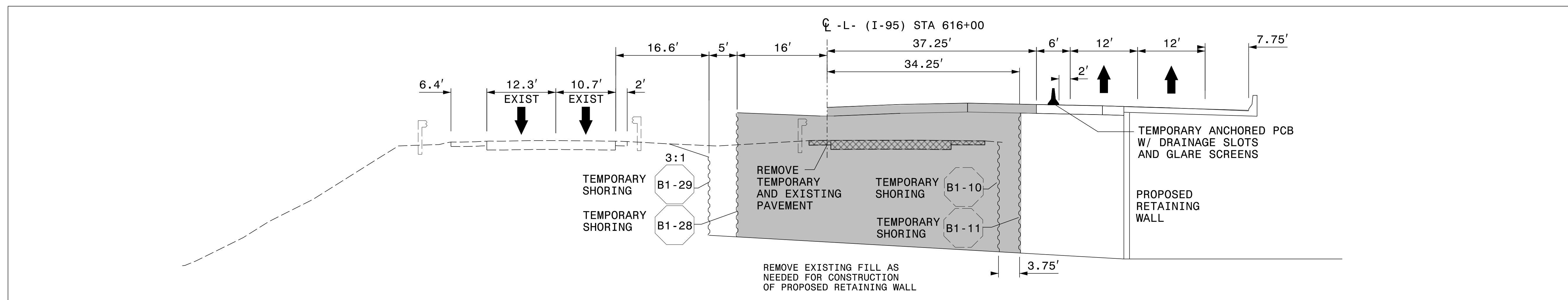
-Y5RPC- STA 25+86.38 =  
-Y5RAB- STA 14+59.69

-Y5RAB- STA 15+07.42 =  
-Y5- STA 43+31.03



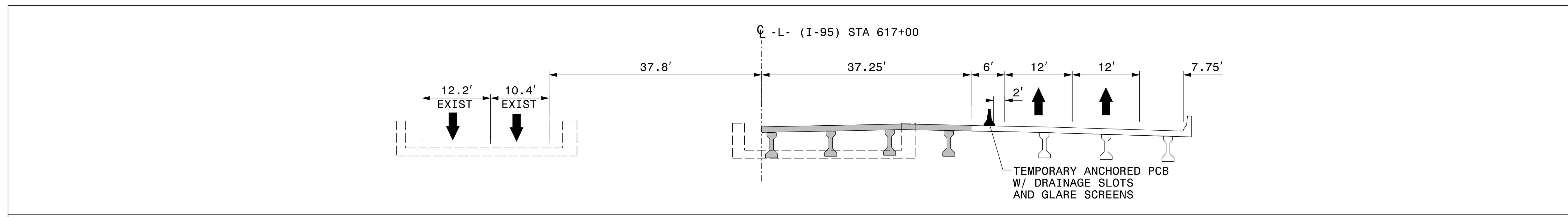
3/29/2022  
 G:\50100191\NV5\_1-5987B\TrafficControl\Tc\200\_369\_1-5987B-TMP-74A\_Phase III.dgn  
 User:ST086227

APPROVED: _____			SECTION 1
DATE: _____			TEMPORARY TRAFFIC CONTROL PHASE III -Y5- INSET
<b>DOCUMENT NOT CONSIDERED FINAL UNLESS ALL SIGNATURES COMPLETED</b>			



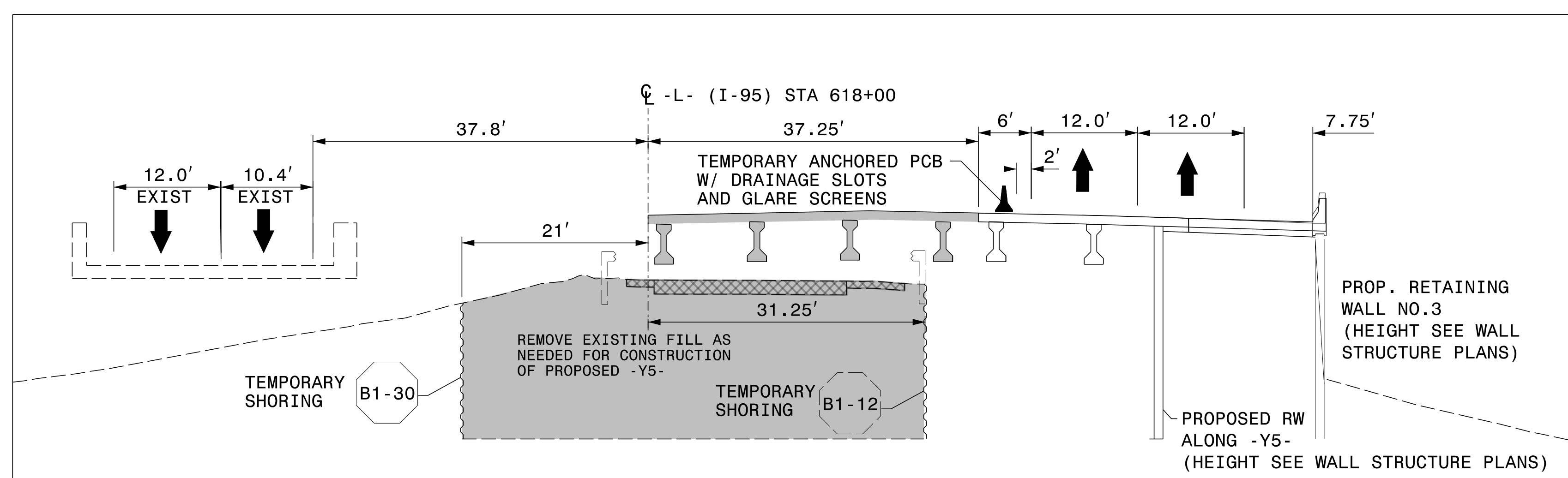
-L- STA 616+00

SEE SHEET TMP-74



-L- STA 617+00

SEE SHEET TMP-74




-L- STA 618+00

SEE SHEET TMP-74

APPROVED: \_\_\_\_\_  
 DATE: \_\_\_\_\_

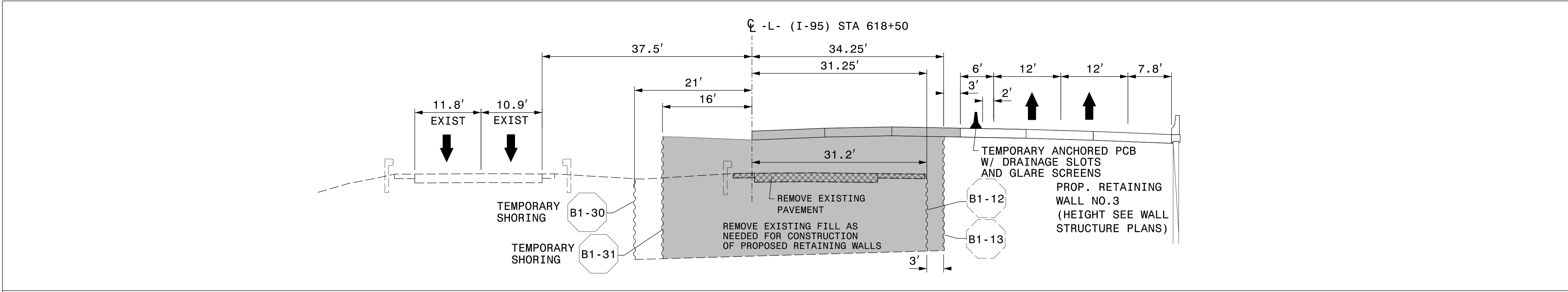
**DOCUMENT NOT CONSIDERED FINAL  
 UNLESS ALL SIGNATURES COMPLETED**



**SECTION 1**  
**TEMPORARY TRAFFIC CONTROL  
 PHASE III**

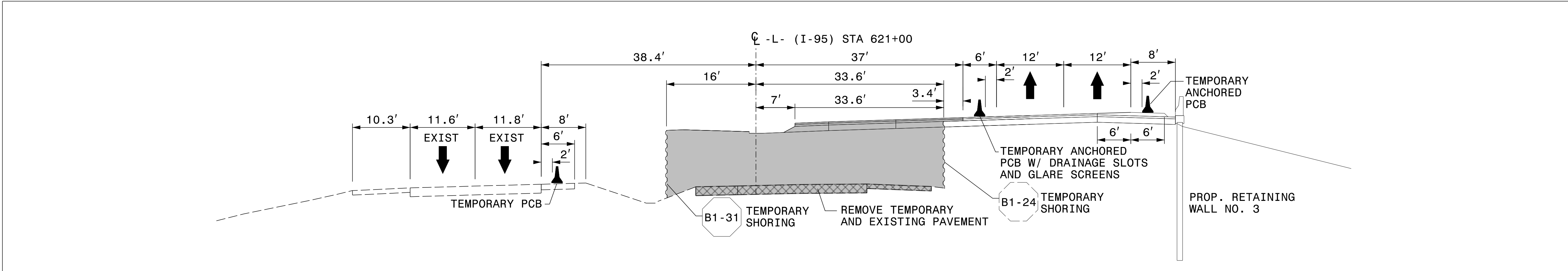
3/29/2022  
 G:\50100191\NV5\_I-5987B\TrafficControl\Twp\200\_371-I-5987B-TMP-74B\_Phase III.dgn  
 User:ST086227





-L- STA 618+50

SEE SHEET TMP-74




-L- STA 621+00

SEE SHEET TMP-74

3/29/2022  
 G:\50100191\NV5\_1-5987B\TrafficControl\Twp\200\_373\_1-5987B-TMP-74C\_Phase III.dgn  
 User:ST086227

APPROVED: \_\_\_\_\_  
 DATE: \_\_\_\_\_

**DOCUMENT NOT CONSIDERED FINAL  
 UNLESS ALL SIGNATURES COMPLETED**

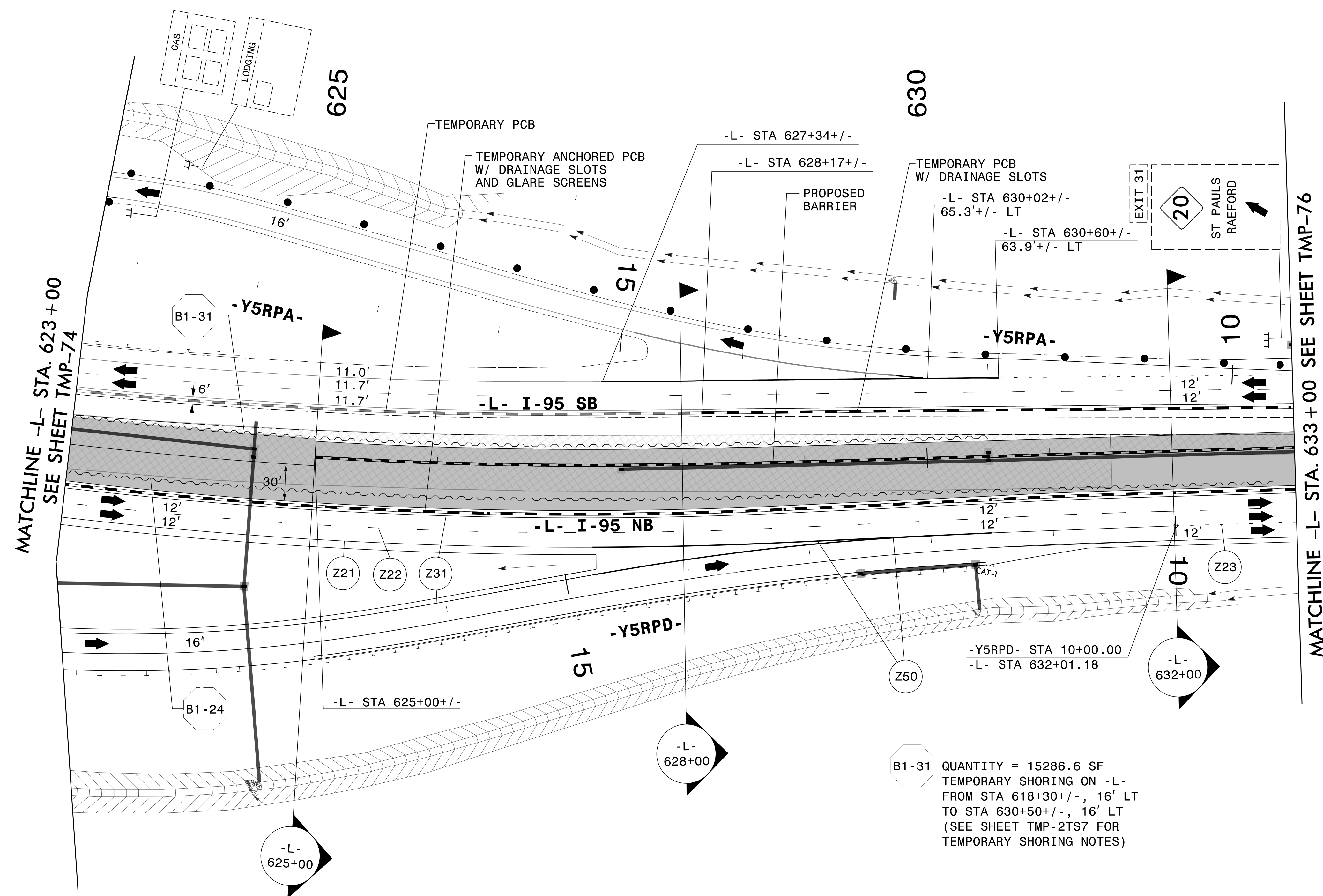
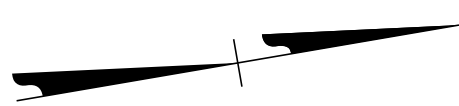


**SECTION 1**

**TEMPORARY TRAFFIC CONTROL  
 PHASE III**

PLANS PREPARED FOR THE NCDOT BY:

**M** MOTT MACDONALD I & E, LLC  
 1101 HAYNES STREET, SUITE 101  
 RALEIGH, NC 27604  
**M** MOTT MACDONALD NC LICENSE NO. F-0669



MATCHLINE -L- STA. 623+00  
SEE SHEET TMP-74

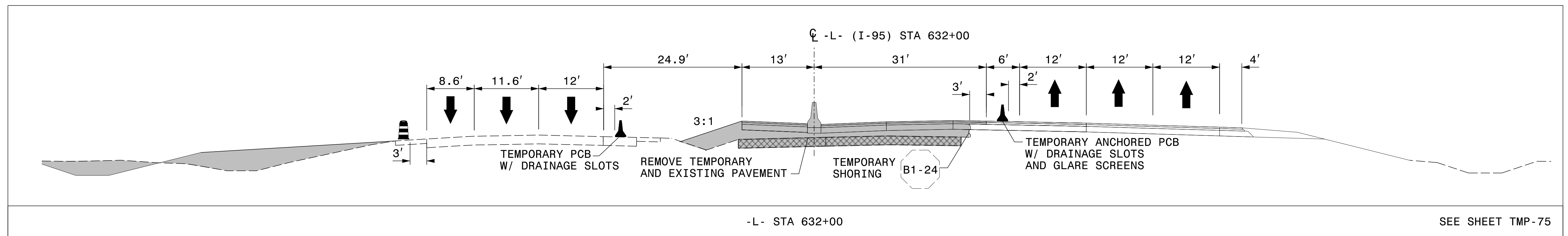
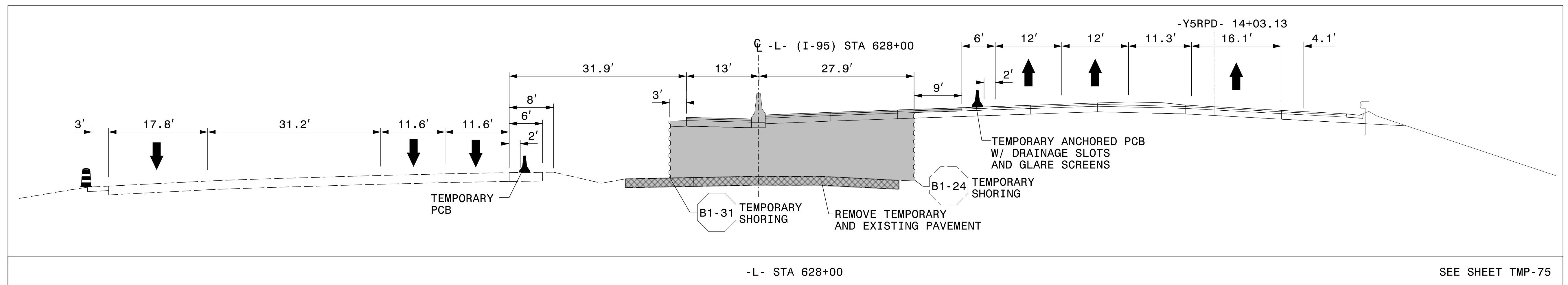
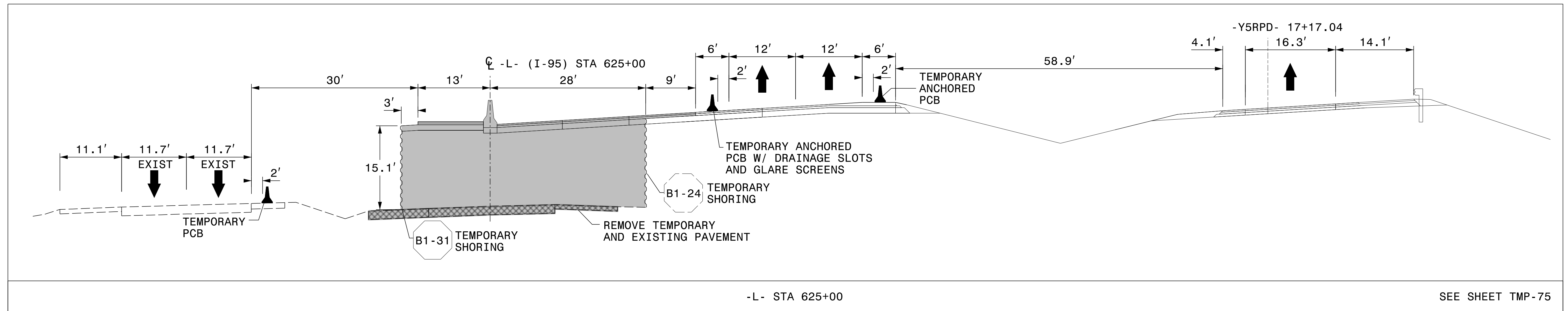
MATCHLINE -L- STA. 633+00 SEE SHEET TMP-76

B1-31 QUANTITY = 15286.6 SF  
 TEMPORARY SHORING ON -L-  
 FROM STA 618+30+/-, 16' LT  
 TO STA 630+50+/-, 16' LT  
 (SEE SHEET TMP-2TS7 FOR  
 TEMPORARY SHORING NOTES)

SEE SHEET TMP-75A  
FOR SECTIONS

3/29/2022  
 G:\50100191\NV5\_L-5987B\TrafficControl\Tc\200\_375\_L-5987B-TMP-75\_Phase III.dgn  
 User:ST086227

APPROVED: _____			SECTION 1
DATE: _____			TEMPORARY TRAFFIC CONTROL PHASE III
<p><b>DOCUMENT NOT CONSIDERED FINAL UNLESS ALL SIGNATURES COMPLETED</b></p>			




3/29/2022  
 G:\50100191\NV5\_I-5987B\TrafficControl\Tc\200\_377\_I-5987B-TMP-75A\_Phase III.dgn  
 User:ST086227

APPROVED: \_\_\_\_\_  
 DATE: \_\_\_\_\_

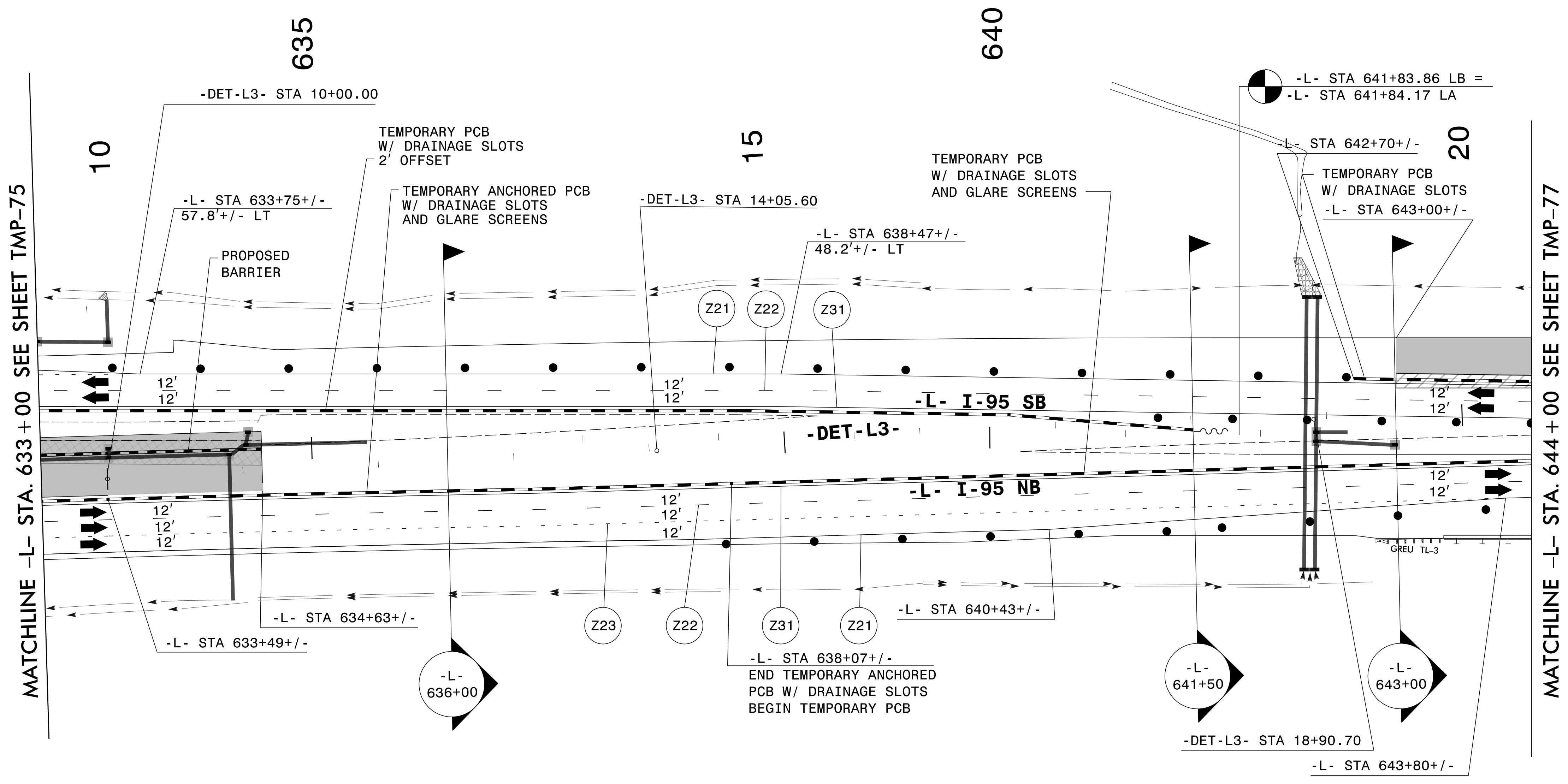
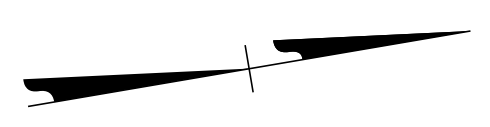
LORI D. STOUCHINO  
 ENGINEER  
 034437

**DOCUMENT NOT CONSIDERED FINAL  
 UNLESS ALL SIGNATURES COMPLETED**



**SECTION 1**

**TEMPORARY TRAFFIC CONTROL  
 PHASE III**



MATCHLINE -L- STA. 633 + 00 SEE SHEET TMP-75

MATCHLINE -L- STA. 644 + 00 SEE SHEET TMP-77


SEE SHEET TMP-76A  
FOR SECTIONS

3/29/2022  
G:\50100191\NV5\_L-5987B\TrafficControl\Tcpl\200\_379\_L-5987B-TMP-76\_Phase III.dgn  
User:ST086227

APPROVED: \_\_\_\_\_

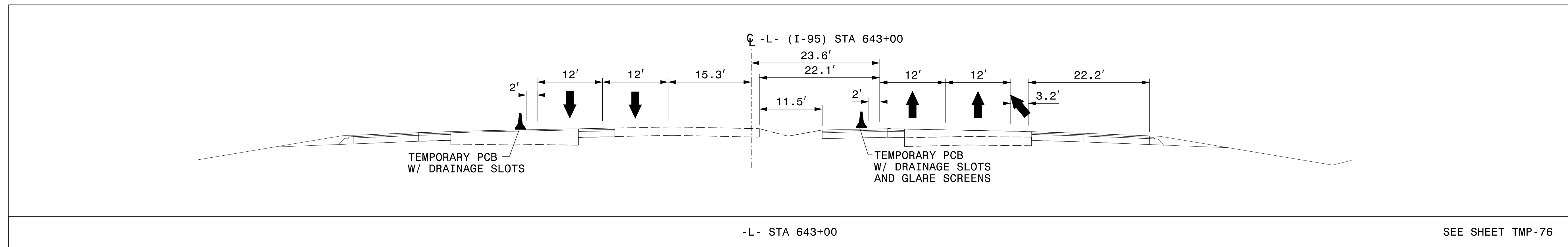
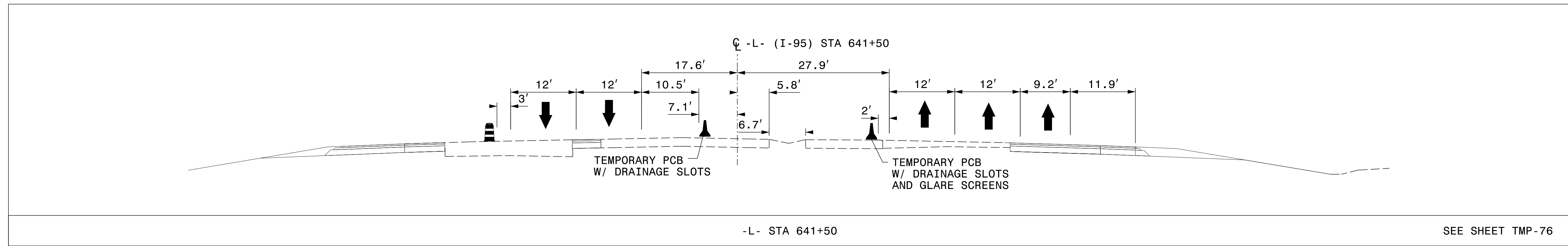
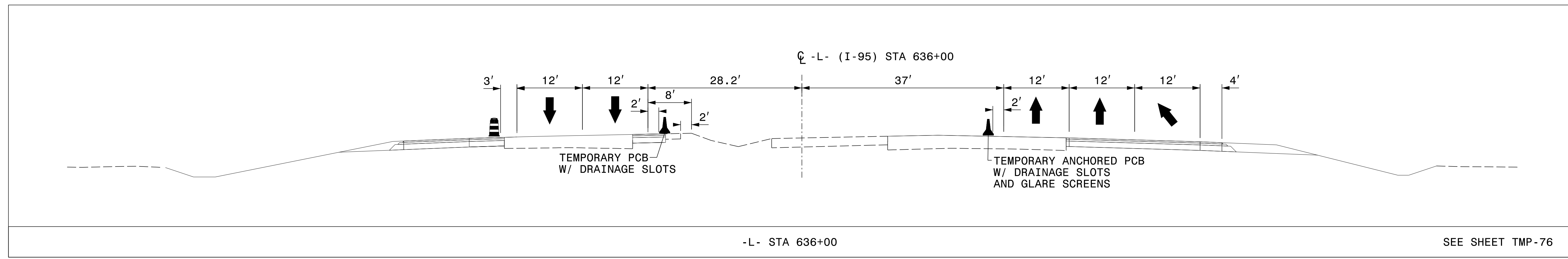
DATE: \_\_\_\_\_

**DOCUMENT NOT CONSIDERED FINAL  
UNLESS ALL SIGNATURES COMPLETED**



**SECTION 1**

**TEMPORARY TRAFFIC CONTROL  
PHASE III**




3/29/2022 G:\50100191\NV5\_I-5987B\TrafficControl\Tc\200\_381\_I-5987B\_TMP-76A\_Phase III.dgn User:ST086227

APPROVED: \_\_\_\_\_

DATE: \_\_\_\_\_

**DOCUMENT NOT CONSIDERED FINAL  
UNLESS ALL SIGNATURES COMPLETED**

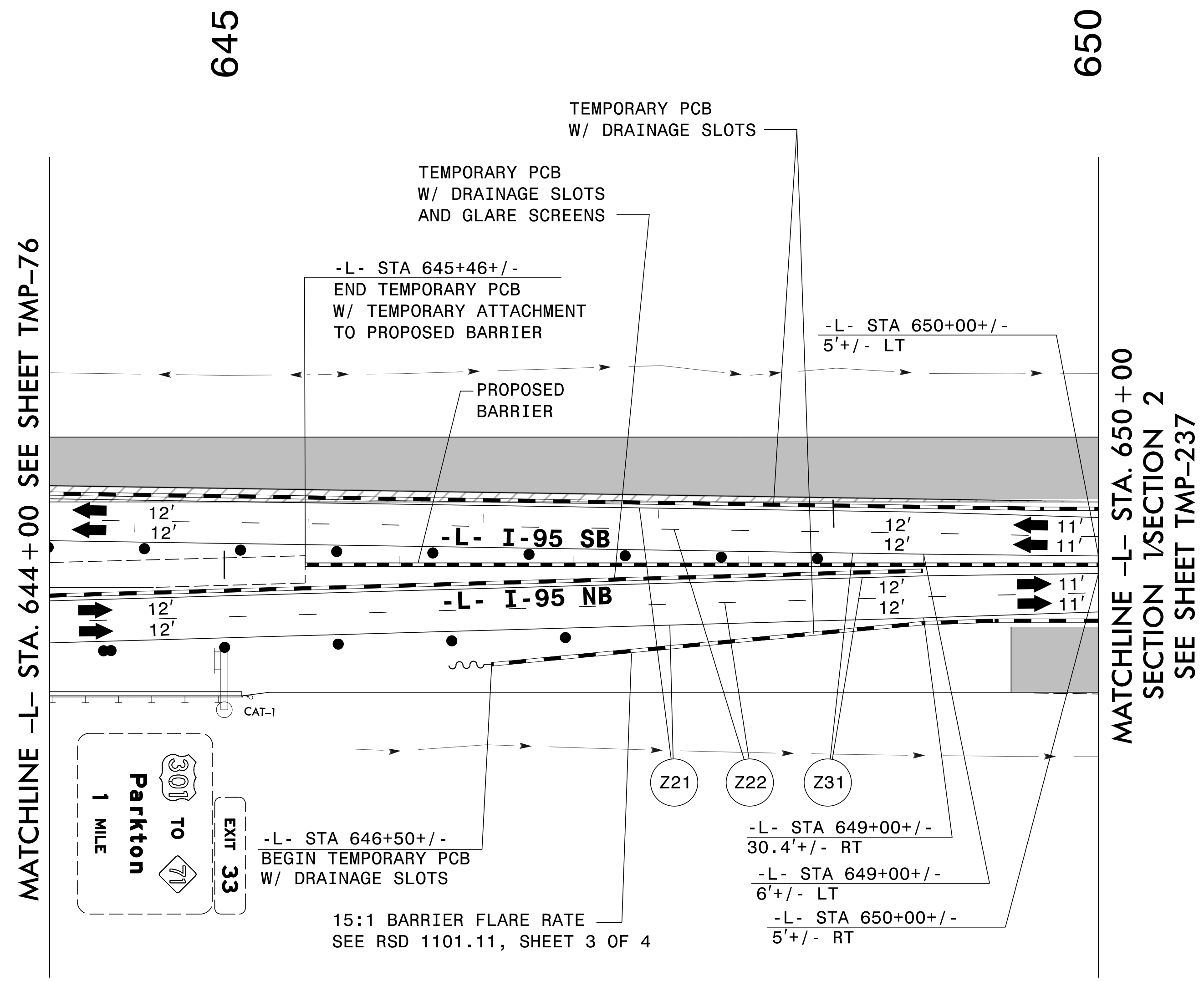



**SECTION 1**

**TEMPORARY TRAFFIC CONTROL  
PHASE III**

PROJ. REFERENCE NO.	SHEET NO.
I-5987B	TMP-77

PLANS PREPARED FOR THE NCDOT BY:  
**M** MOTT MACDONALD I & E, LLC  
 1101 HAYNES STREET, SUITE 101  
 RALEIGH, NC 27604  
**M** MOTT MACDONALD  
 NC LICENSE NO. F-0669



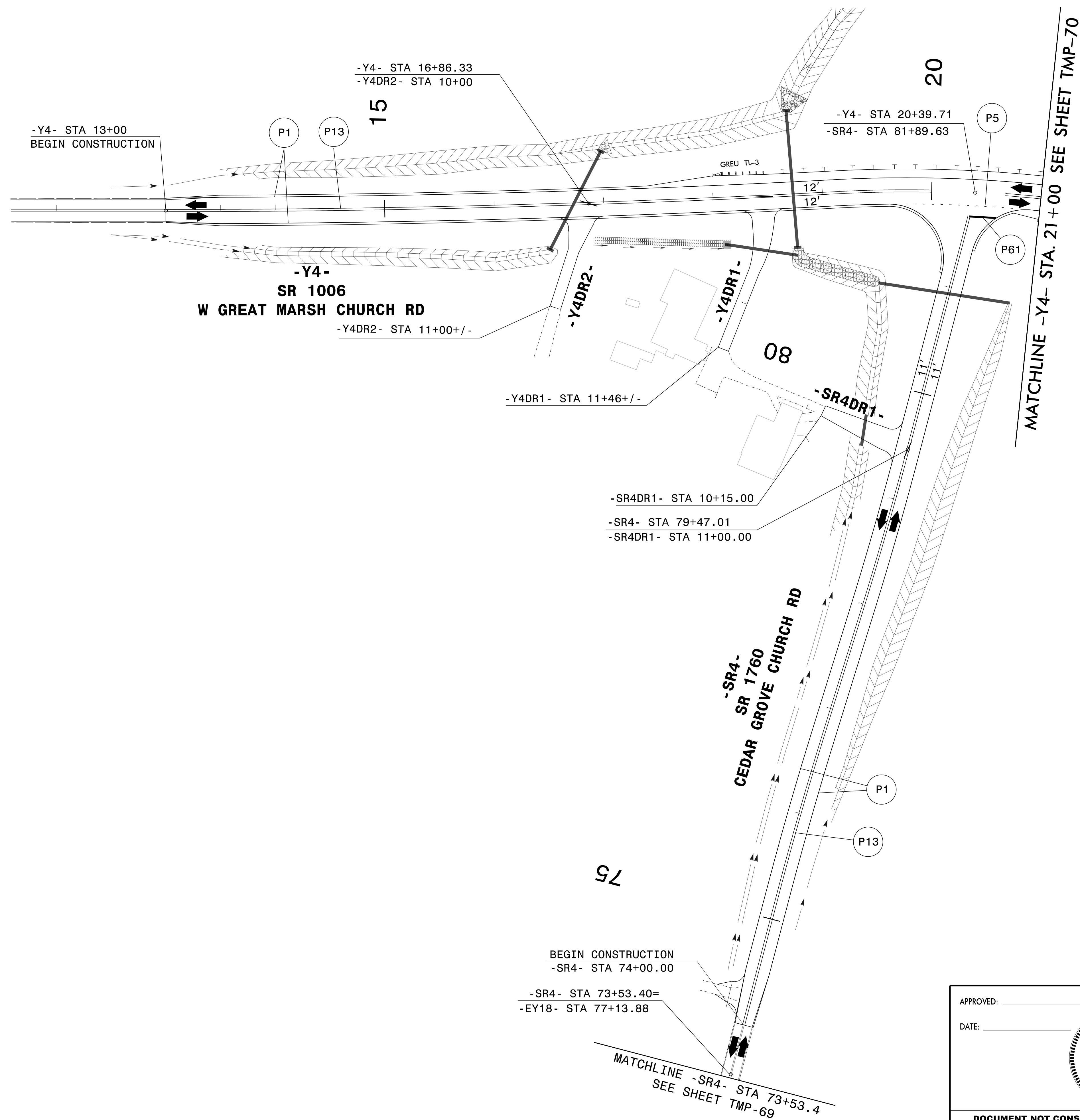
3/29/2022  
 G:\50100191\NV5\_1-5987B\TrafficControl\Top\200\_383\_1-5987B-TMP-77\_Phase III.dgn  
 User:ST086227

APPROVED: _____			SECTION 1
DATE: _____			TEMPORARY TRAFFIC CONTROL PHASE III
<b>DOCUMENT NOT CONSIDERED FINAL UNLESS ALL SIGNATURES COMPLETED</b>			

PROJ. REFERENCE NO.	SHEET NO.
I-5987B	TMP-78

PLANS PREPARED FOR THE NCDOT BY:


**M** MOTT MACDONALD I & E, LLC  
 1101 HAYNES STREET, SUITE 101  
 RALEIGH, NC 27604  
**M** MOTT MACDONALD NC LICENSE NO. F-0669



3/29/2022  
 G:\50100191\NV5\_1-5987B\TrafficControl\Tcpl\200\_385\_1-5987B-TMP-78\_Phase III.Y4.dgn  
 User:ST086227

APPROVED: \_\_\_\_\_  
 DATE: \_\_\_\_\_

**DOCUMENT NOT CONSIDERED FINAL  
 UNLESS ALL SIGNATURES COMPLETED**



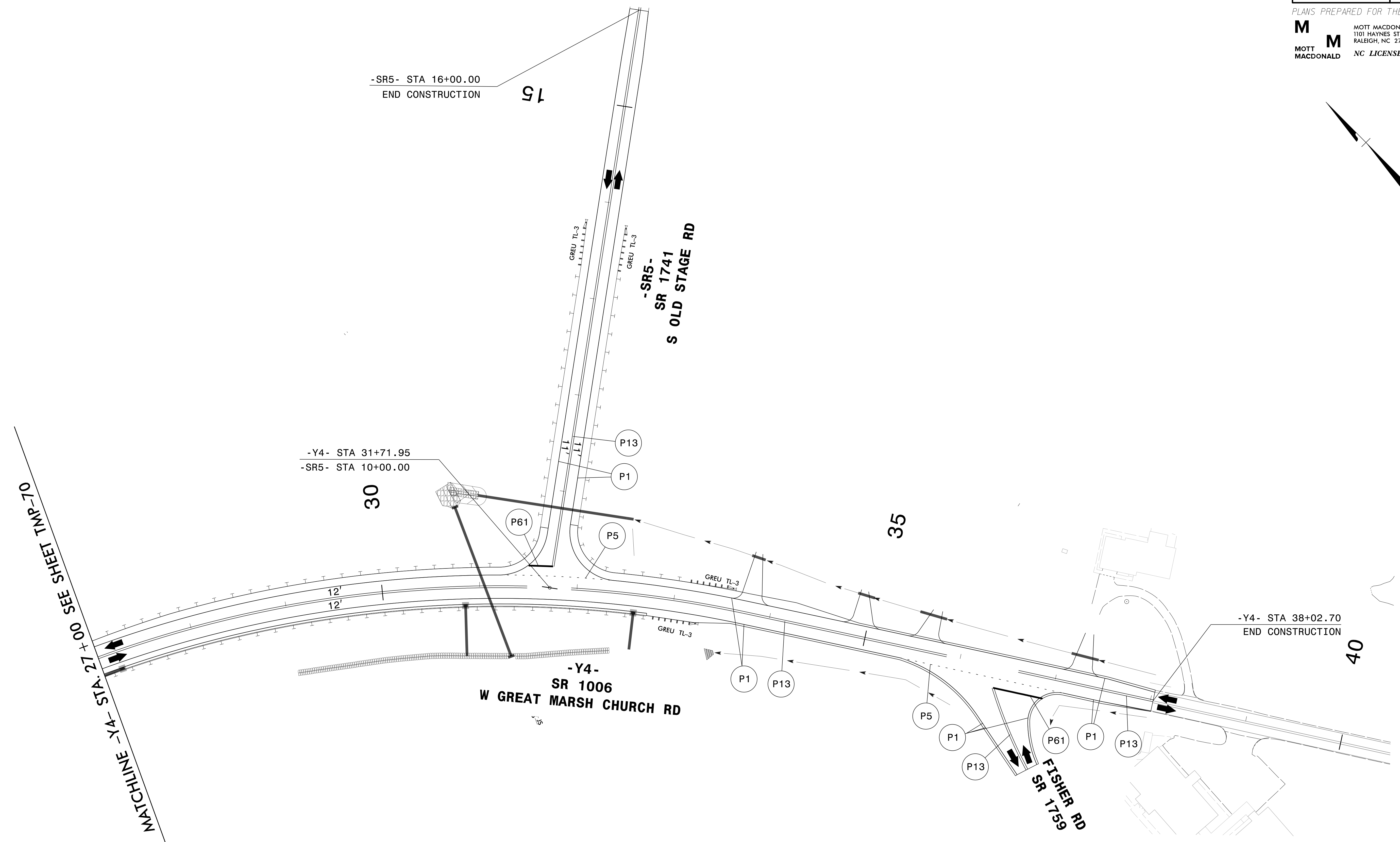

**SECTION 1**

**TEMPORARY TRAFFIC CONTROL  
 PHASE III**

PROJ. REFERENCE NO.	SHEET NO.
I-5987B	TMP-79

PLANS PREPARED FOR THE NCDOT BY:


**M** MOTT MACDONALD I & E, LLC  
 1101 HAYNES STREET, SUITE 101  
 RALEIGH, NC 27604  
**M** MOTT MACDONALD NC LICENSE NO. F-0669



4/29/2022  
 G:\50100191\NV5\_I-5987B\TrafficControl\Twp\200\_387\_I-5987B-TMP-79\_Phase III.Y4.dgn  
 User:ST086227

APPROVED: \_\_\_\_\_  
 DATE: \_\_\_\_\_

**DOCUMENT NOT CONSIDERED FINAL  
 UNLESS ALL SIGNATURES COMPLETED**



**SECTION 1**

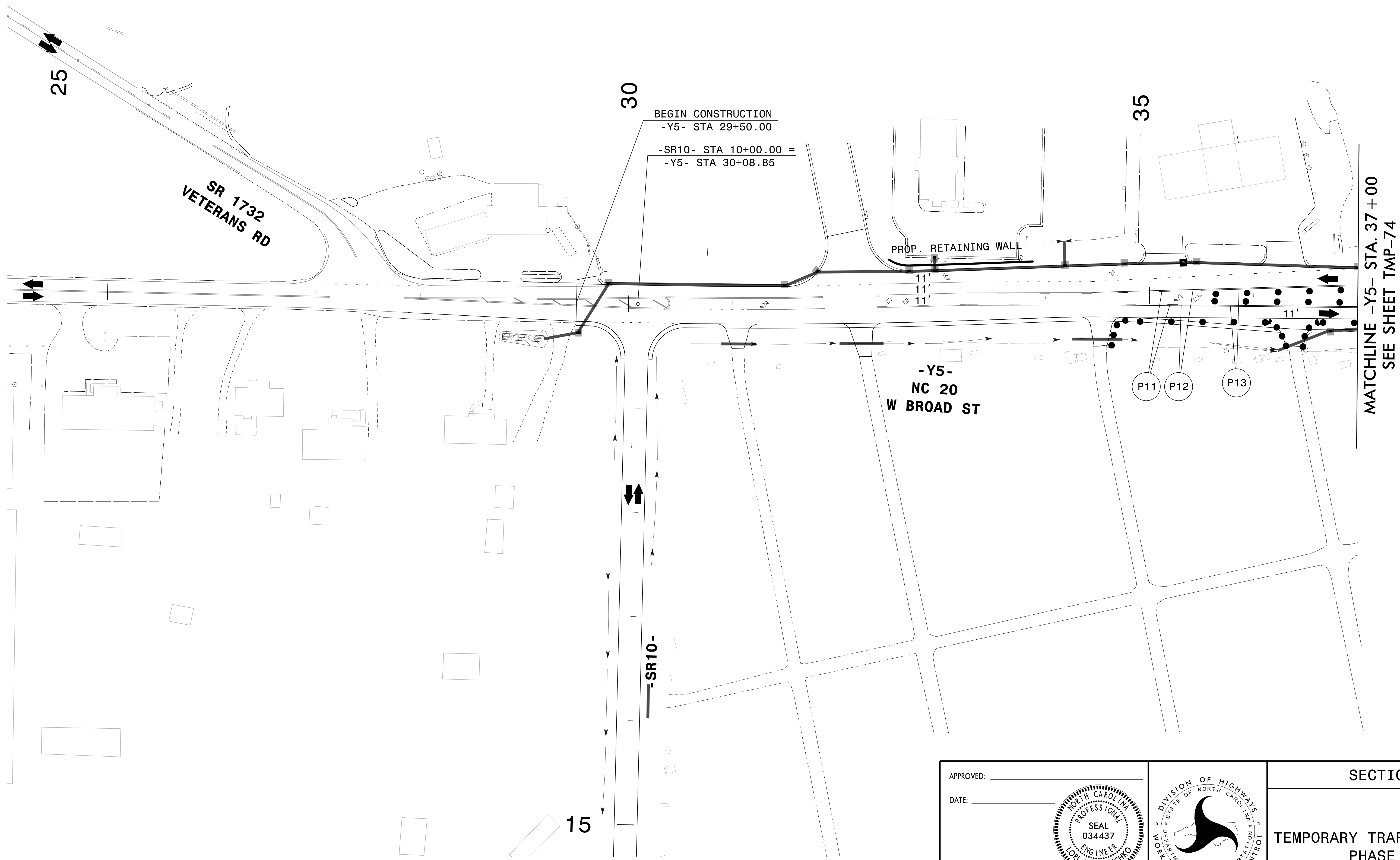
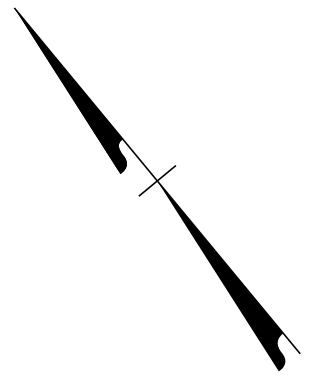
**TEMPORARY TRAFFIC CONTROL  
 PHASE III**



PROJ. REFERENCE NO.	SHEET NO.
I-5987B	TMP-80

PLANS PREPARED FOR THE NCDOT BY:


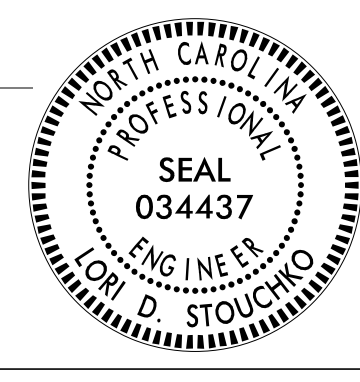
**M** MOTT MACDONALD I & E, LLC  
 1101 HAYNES STREET, SUITE 101  
 RALEIGH, NC 27604  
**M** MOTT MACDONALD  
 NC LICENSE NO. F-0669



3/29/2022  
 G:\50100191\NV5\_I-5987B\TrafficControl\Top\200\_389\_I-5987B-TMP-80\_Phase III\_Y5.dgn  
 User:ST086227

APPROVED: \_\_\_\_\_  
 DATE: \_\_\_\_\_

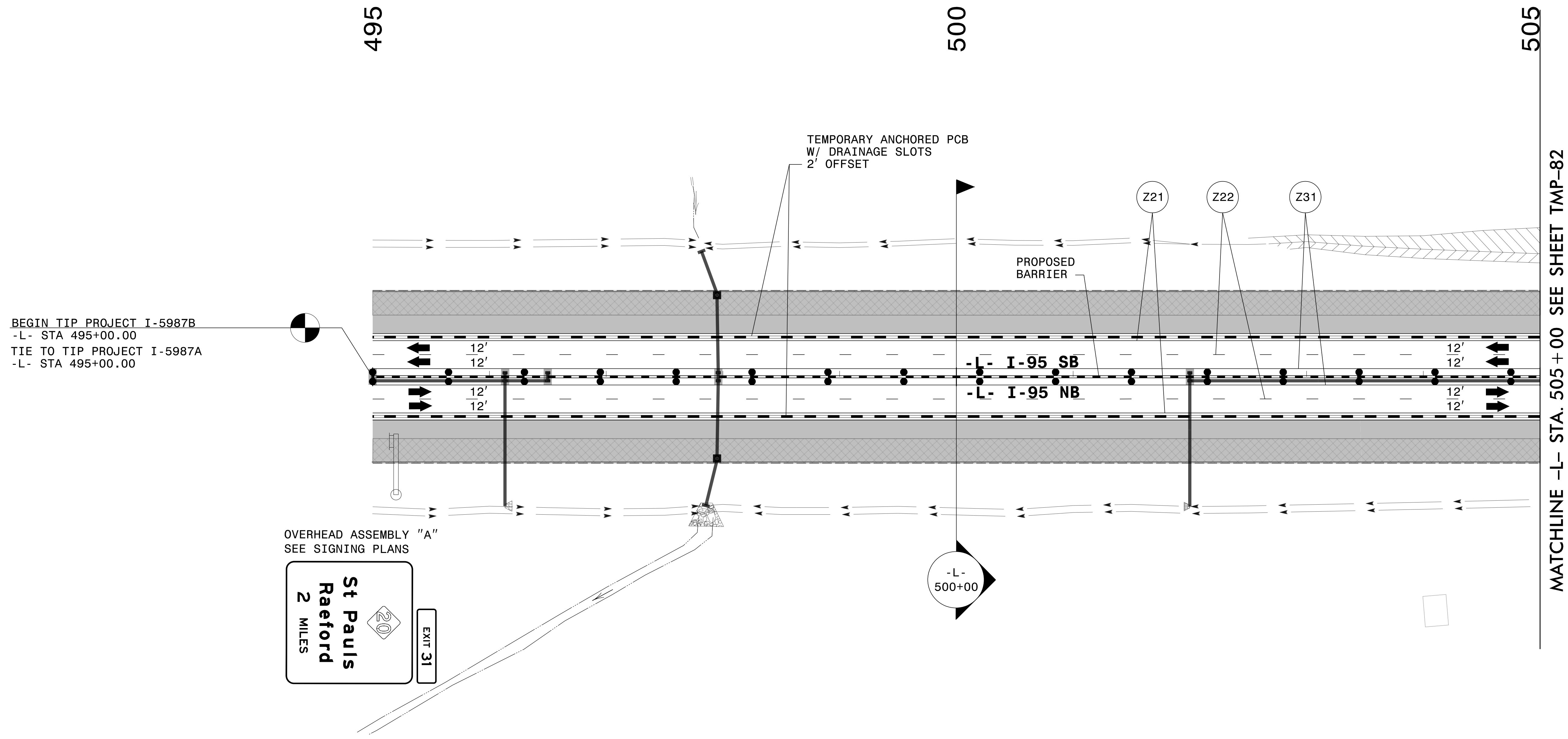
**DOCUMENT NOT CONSIDERED FINAL  
 UNLESS ALL SIGNATURES COMPLETED**



SECTION 1

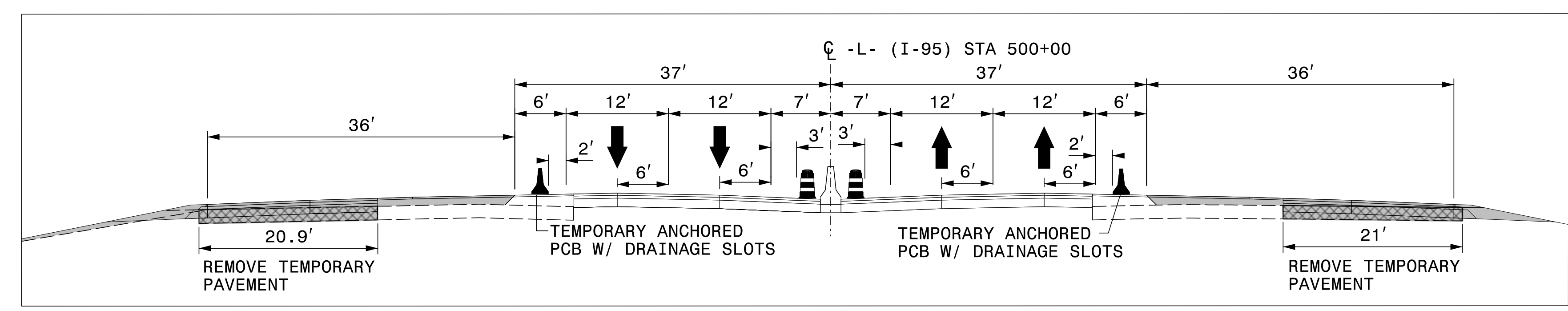
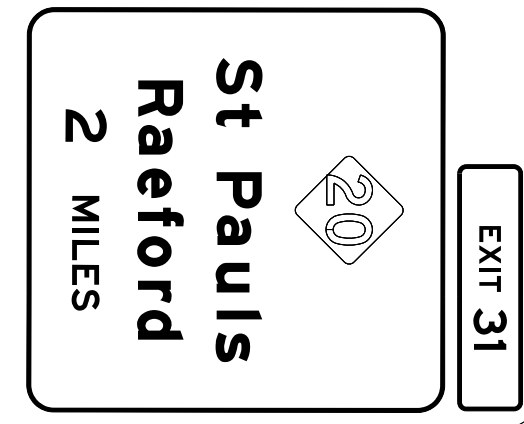
TEMPORARY TRAFFIC CONTROL  
 PHASE III

NOTE: THE WORK SHOWN IN I-5987B PHASE IV TO BE COORDINATED WITH WORK SHOWN IN I-5987A PHASE III AND PHASE IV



BEGIN TIP PROJECT I-5987B  
-L- STA 495+00.00  
TIE TO TIP PROJECT I-5987A  
-L- STA 495+00.00

OVERHEAD ASSEMBLY "A"  
SEE SIGNING PLANS



APPROVED: \_\_\_\_\_

DATE: \_\_\_\_\_

**DOCUMENT NOT CONSIDERED FINAL  
UNLESS ALL SIGNATURES COMPLETED**



SECTION 1

TEMPORARY TRAFFIC CONTROL  
PHASE IV

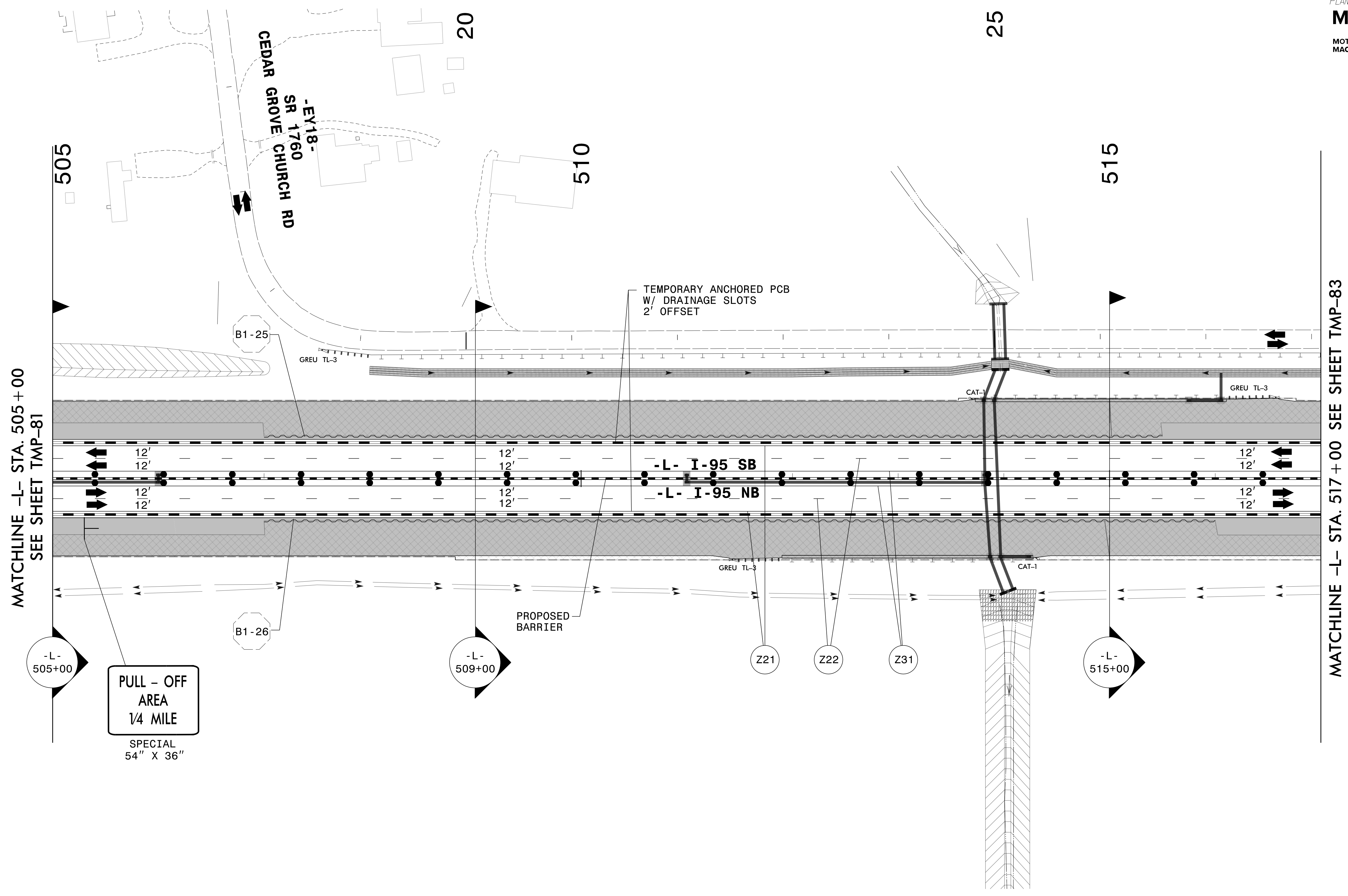
3/29/2022 G:\50100191\NV5\_L-5987B\TrafficControl\Twp\200\_391\_L-5987B\_TMP-81\_Phase IV\_Step L4.dgn User:ST086227

MATCHLINE -L- STA. 505+00 SEE SHEET TMP-82

PROJ. REFERENCE NO.	SHEET NO.
I-5987B	TMP-82

PLANS PREPARED FOR THE NCDOT BY:

**M** MOTT MACDONALD I & E, LLC  
 1101 HAYNES STREET, SUITE 101  
 RALEIGH, NC 27604  
**M** MOTT MACDONALD  
 NC LICENSE NO. F-0669



MATCHLINE -L- STA. 505+00  
 SEE SHEET TMP-81


MATCHLINE -L- STA. 517+00 SEE SHEET TMP-83

PULL - OFF  
 AREA  
 1/4 MILE  
 SPECIAL  
 54" X 36"

SEE SHEET TMP-82A  
 FOR SECTIONS

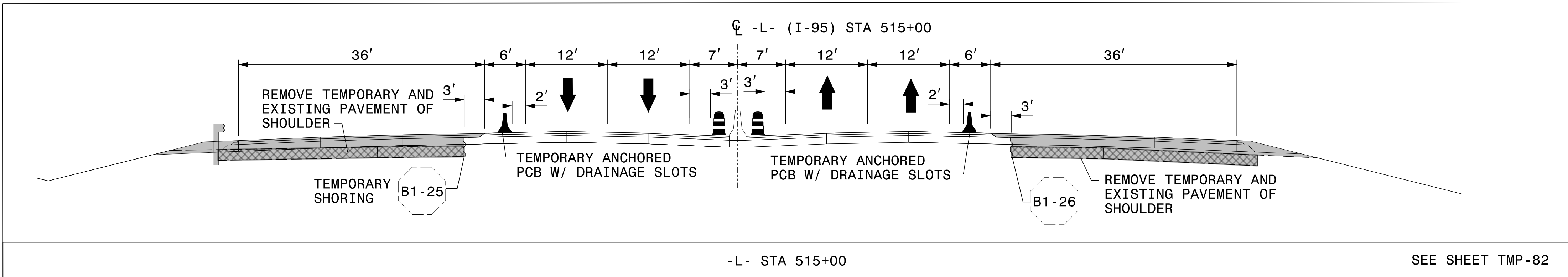
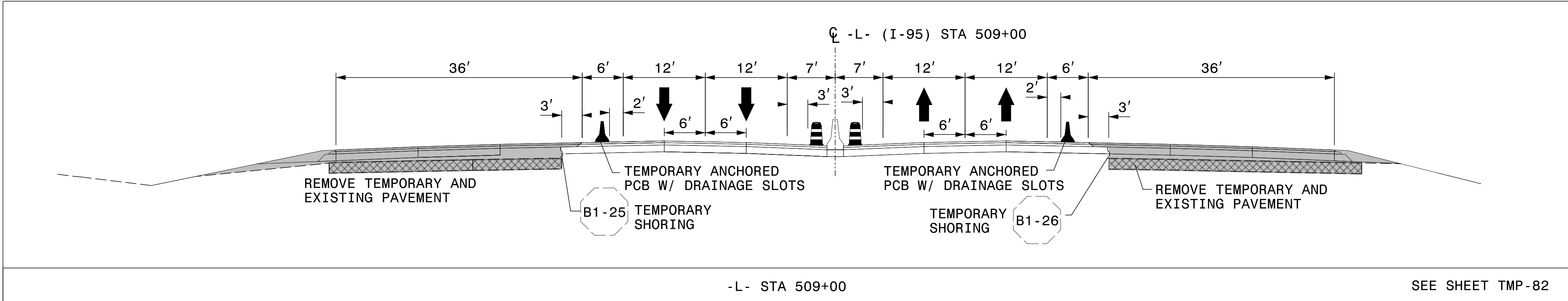
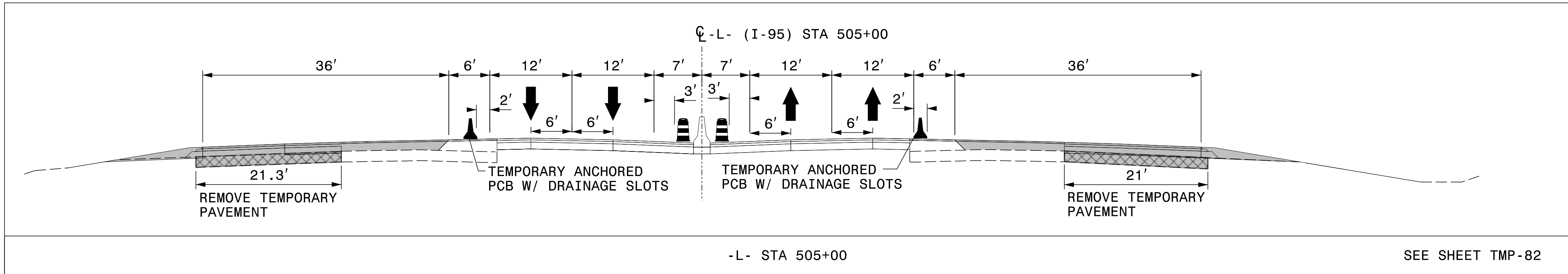
APPROVED: \_\_\_\_\_  
 DATE: \_\_\_\_\_

**DOCUMENT NOT CONSIDERED FINAL  
 UNLESS ALL SIGNATURES COMPLETED**



SECTION 1  
 TEMPORARY TRAFFIC CONTROL  
 PHASE IV

3/29/2022  
 G:\50100191\NV5\_L-5987B\TrafficControl\Twp\200\_393\_L-5987B-TMP-82\_Phase IV\_Step L.5.dgn  
 User:ST086227



3/29/2022  
 G:\50100191\NV5\_I-5987B\TrafficControl\Twp\200\_395\_I-5987B-TMP-82A\_Phase IV Step 1.5.dgn  
 User:ST086227

APPROVED: \_\_\_\_\_  
 DATE: \_\_\_\_\_

**DOCUMENT NOT CONSIDERED FINAL  
 UNLESS ALL SIGNATURES COMPLETED**



**SECTION 1**

**TEMPORARY TRAFFIC CONTROL  
 PHASE IV**

40

30

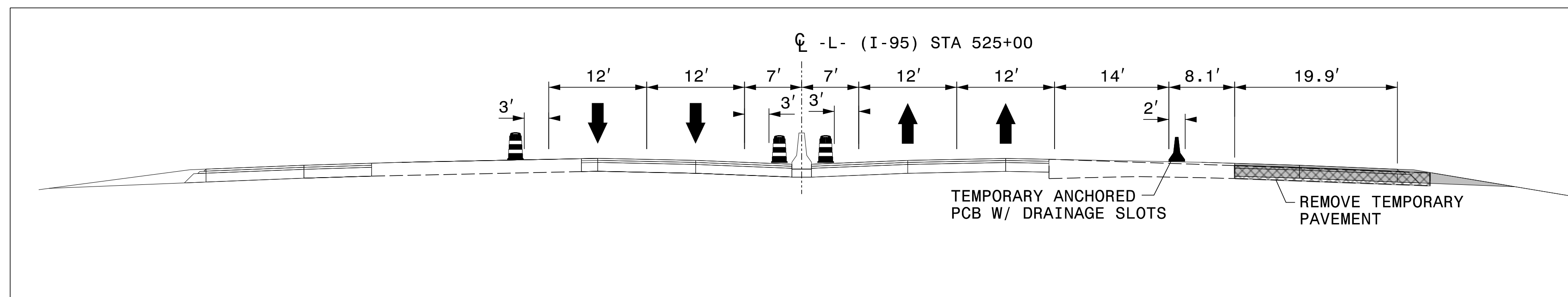
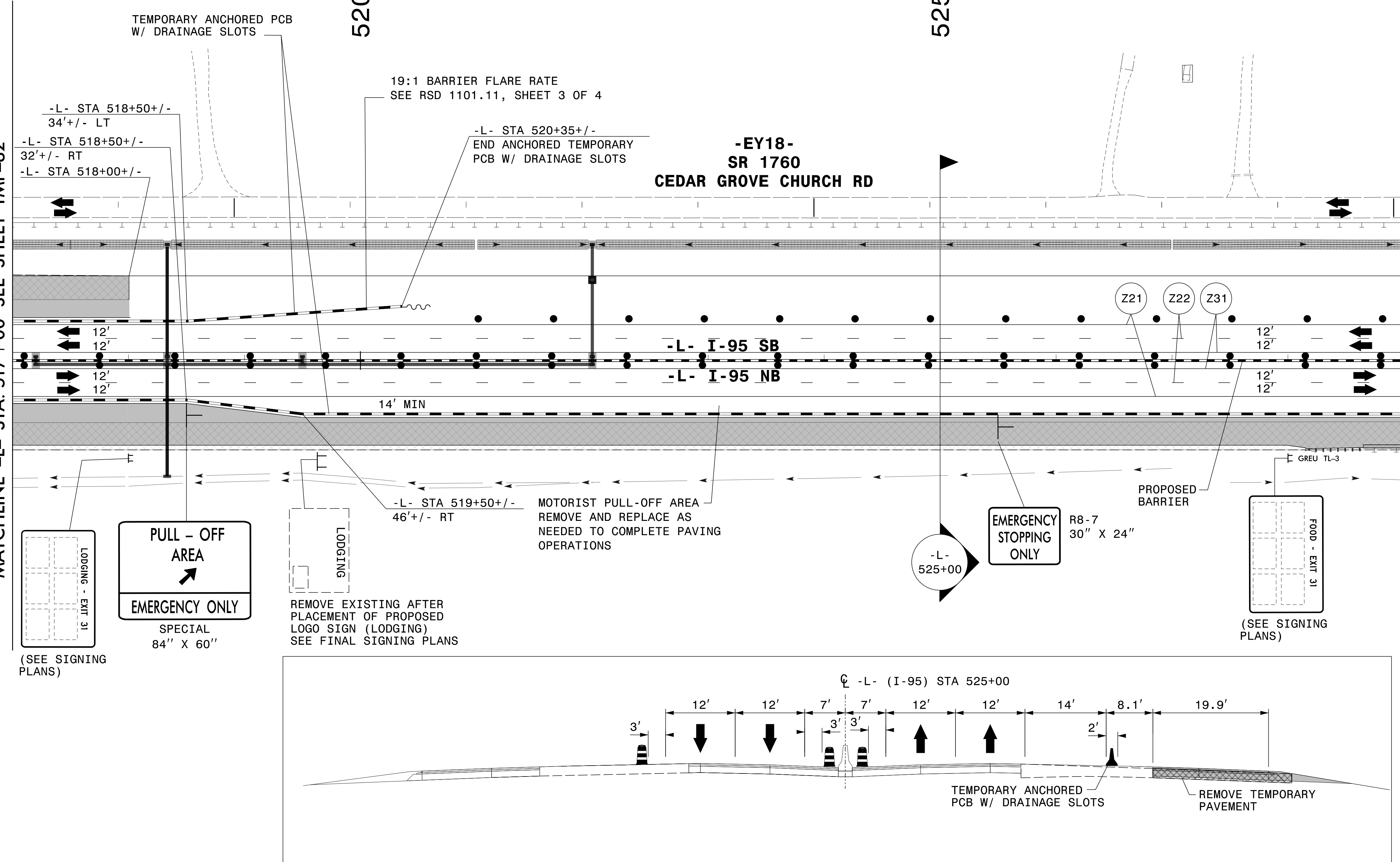
35

520

525

MATCHLINE -L- STA. 517 + 00 SEE SHEET TMP-82


MATCHLINE -L- STA. 529 + 00 SEE SHEET TMP-84



3/29/2022 G:\50100191\NV5\_I-5987B\TrafficControl\Tc\200\_397\_I-5987B-TMP-83\_Phase IV\_Step 1.6.dgn User:ST086227

APPROVED: \_\_\_\_\_  
DATE: \_\_\_\_\_

**SEAL**  
034437  
ENGINEER  
LORI D. STOUCHE



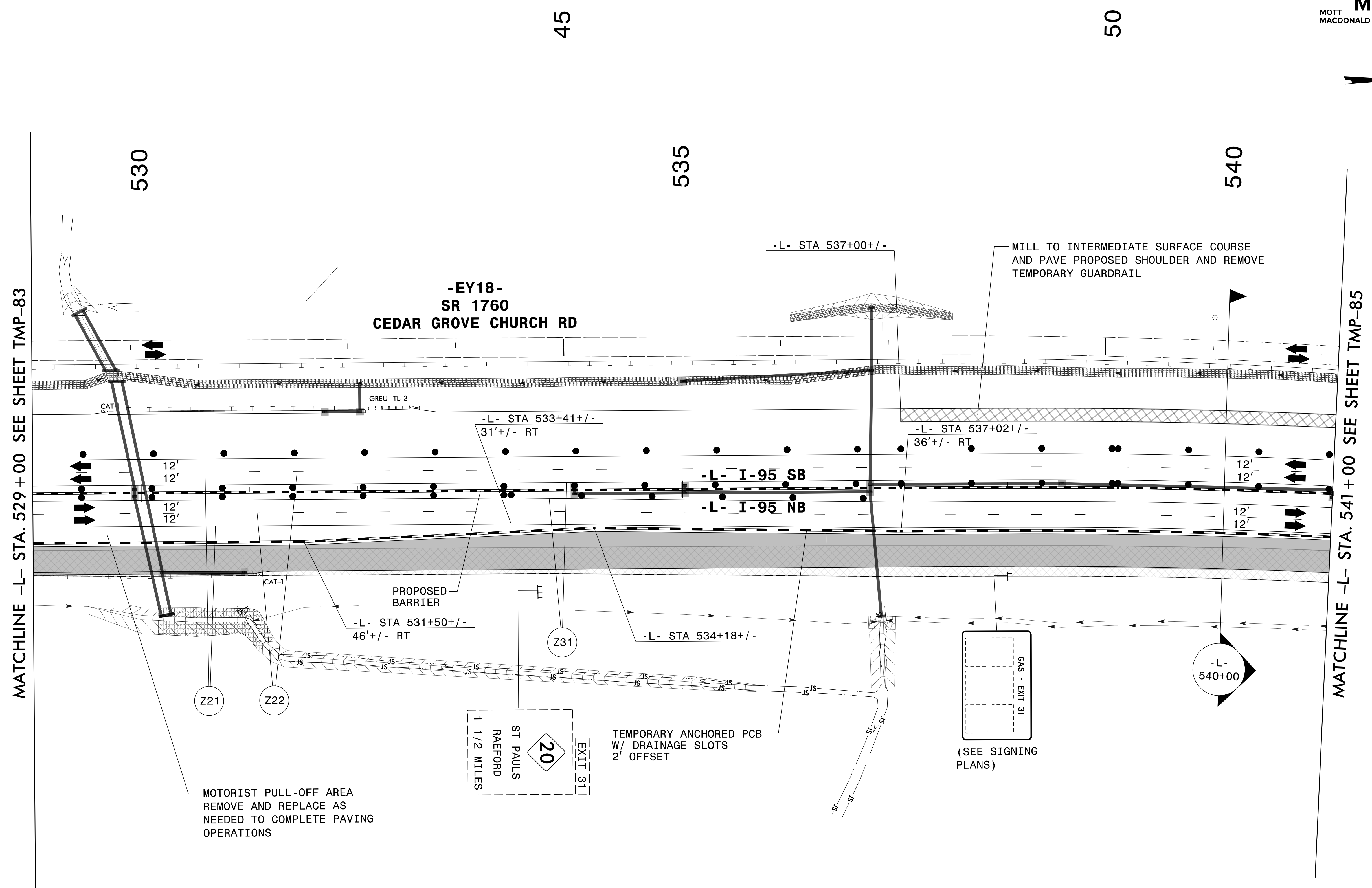
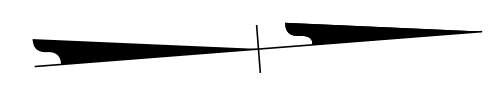
SECTION 1

TEMPORARY TRAFFIC CONTROL  
PHASE IV

DOCUMENT NOT CONSIDERED FINAL  
UNLESS ALL SIGNATURES COMPLETED

PLANS PREPARED FOR THE NCDOT BY:

**M** MOTT MACDONALD I & E, LLC  
 1101 HAYNES STREET, SUITE 101  
 RALEIGH, NC 27604  
**M** MOTT MACDONALD  
 NC LICENSE NO. F-0669




3/29/2022  
 G:\50100191\NV5\_1-5987B\TrafficControl\Tc\200\_399\_1-5987B-TMP-84\_Phase IV\_Step 1.7.dgn  
 User:ST086227

SEE SHEET TMP-84A  
 FOR SECTION

APPROVED: \_\_\_\_\_  
 DATE: \_\_\_\_\_

**DOCUMENT NOT CONSIDERED FINAL  
 UNLESS ALL SIGNATURES COMPLETED**

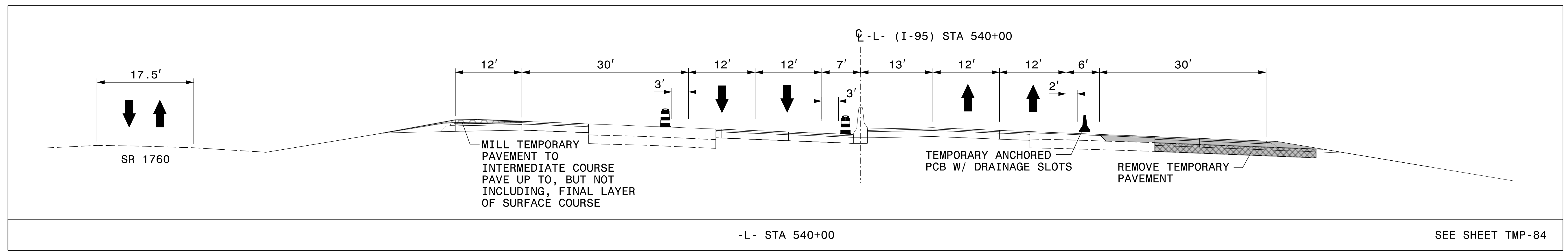


SECTION 1  
 TEMPORARY TRAFFIC CONTROL  
 PHASE IV

PROJ. REFERENCE NO.	SHEET NO.
I-5987B	TMP-84A

PLANS PREPARED FOR THE NCDOT BY:

**M** MOTT MACDONALD I & E, LLC  
 1101 HAYNES STREET, SUITE 101  
 RALEIGH, NC 27604  
**M** MOTT MACDONALD  
 NC LICENSE NO. F-0669



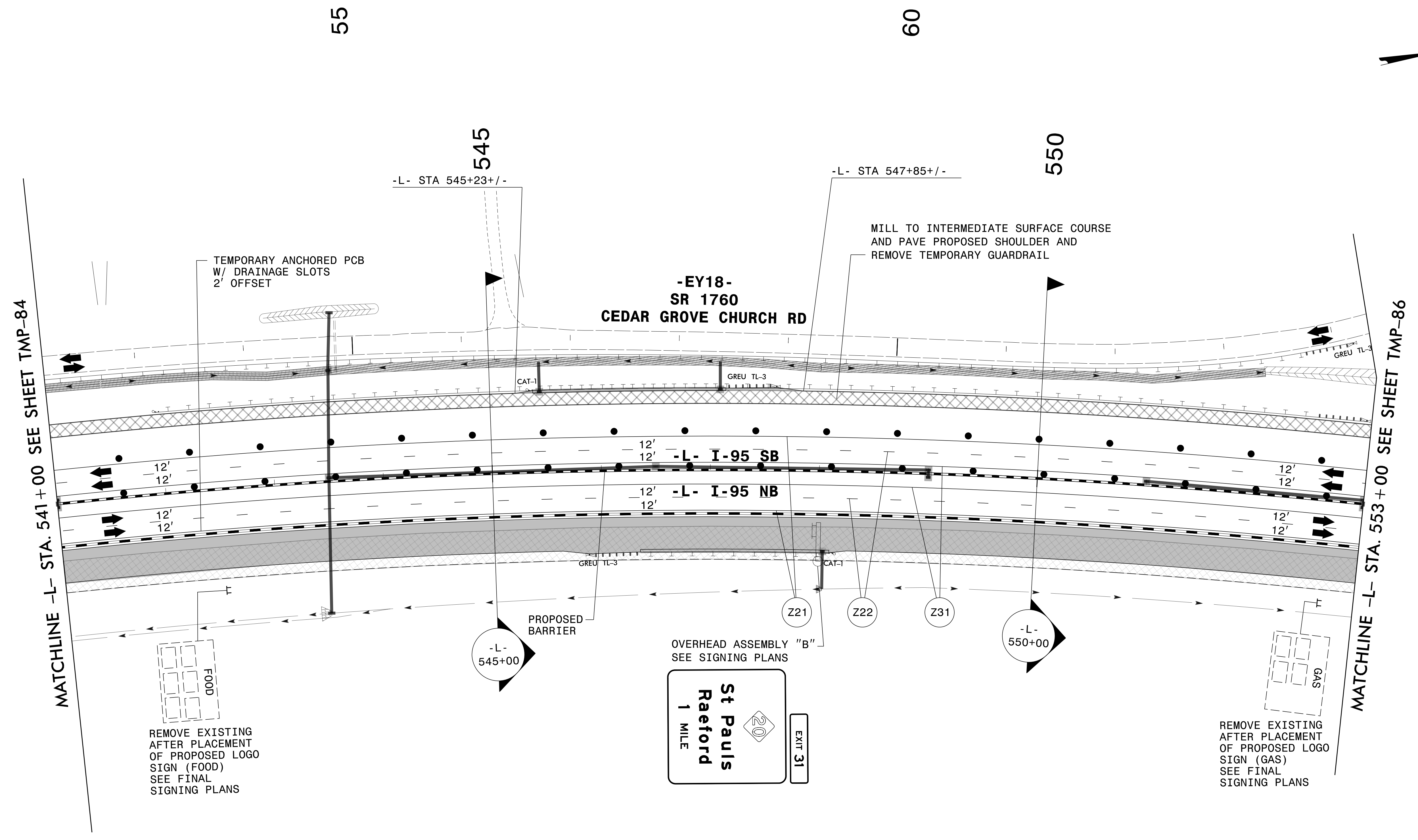
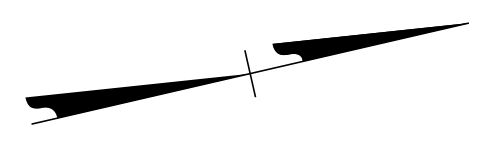
3/29/2022  
 G:\50100191\NV5\_L-5987B\TrafficControl\Tcpl\200\_401-5987B-TMP-84A\_Phase IV Step L7.dgn  
 User:ST086227

APPROVED: _____			SECTION 1
DATE: _____			TEMPORARY TRAFFIC CONTROL PHASE IV
<p><b>DOCUMENT NOT CONSIDERED FINAL UNLESS ALL SIGNATURES COMPLETED</b></p>			

PLANS PREPARED FOR THE NCDOT BY:

**M** MOTT MACDONALD I & E, LLC  
1101 HAYNES STREET, SUITE 101  
RALEIGH, NC 27604

**M** MOTT MACDONALD  
NC LICENSE NO. F-0669




SEE SHEET TMP-85A FOR SECTIONS

APPROVED: \_\_\_\_\_

DATE: \_\_\_\_\_

**DOCUMENT NOT CONSIDERED FINAL UNLESS ALL SIGNATURES COMPLETED**

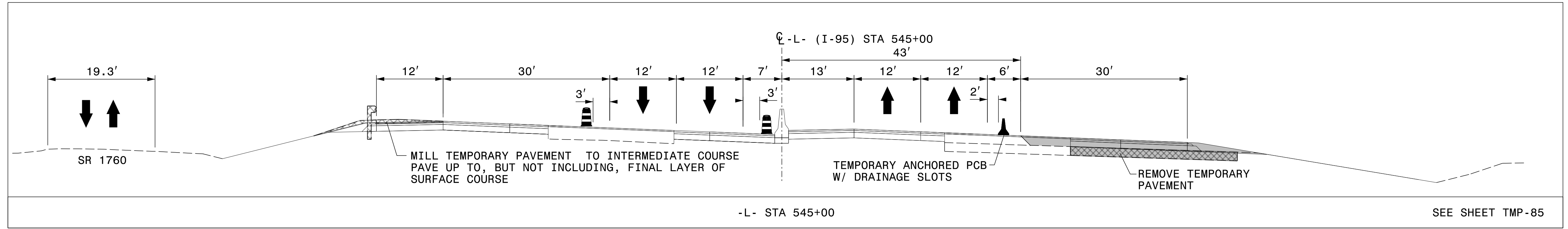


SECTION 1

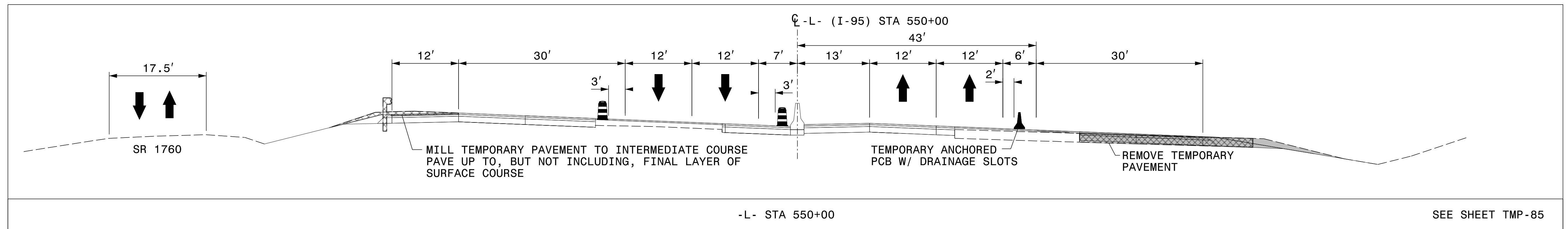
TEMPORARY TRAFFIC CONTROL PHASE IV

3/29/2022 G:\50100191\NV5\_1-5987B\TrafficControl\Twp\200\_403\_1-5987B-TMP-85\_Phase IV\_Step 1.8.dgn User:ST086227





SEE SHEET TMP-85

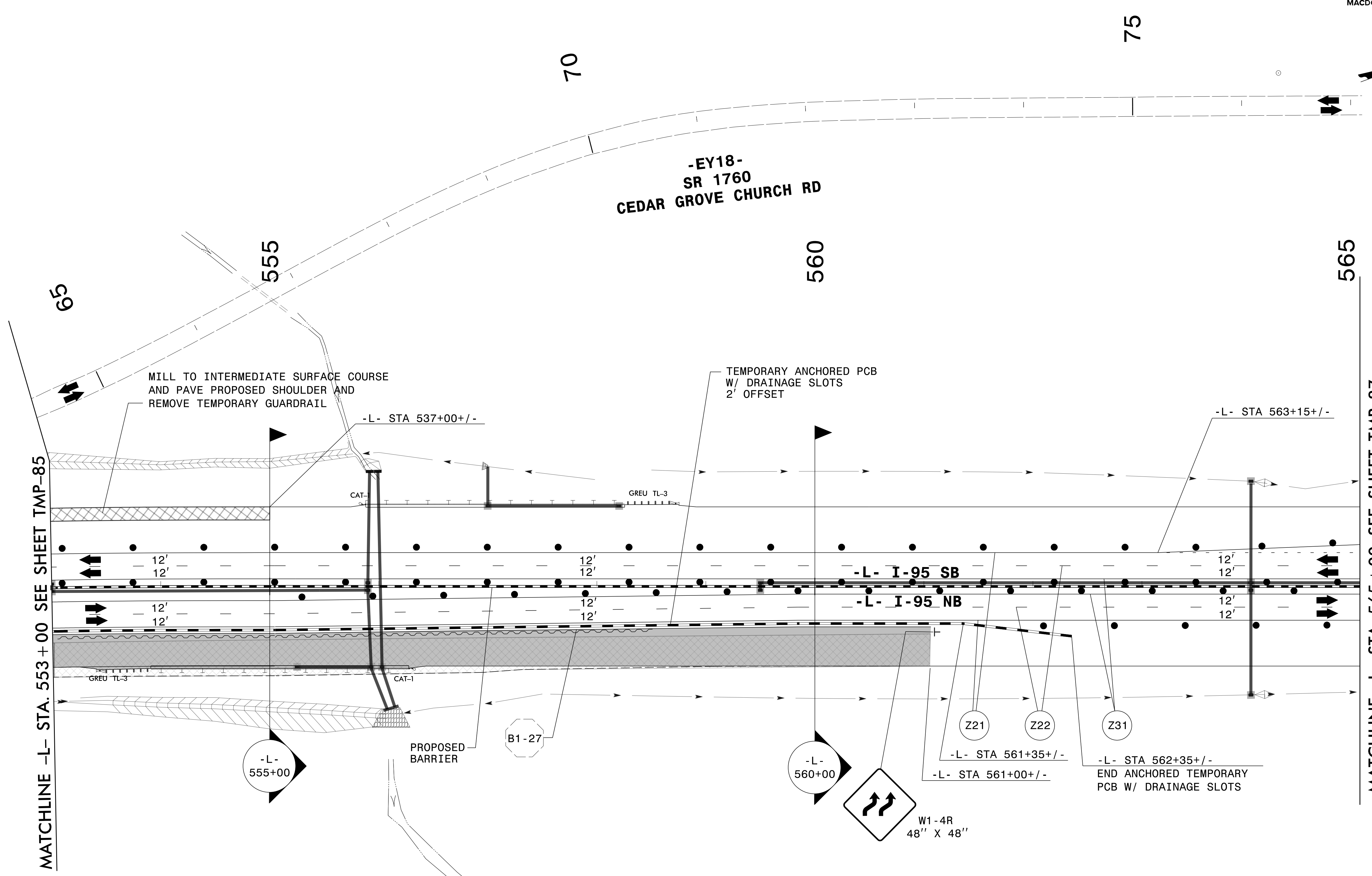


SEE SHEET TMP-85

3/29/2022  
 G:\50100191\NV5\_I-5987B\TrafficControl\Tcpl\200\_405\_I-5987B-TMP-85A\_Phase IV Step 1.8.dgn  
 User:ST086227

APPROVED: _____			SECTION 1
DATE: _____			TEMPORARY TRAFFIC CONTROL PHASE IV
DOCUMENT NOT CONSIDERED FINAL UNLESS ALL SIGNATURES COMPLETED			

PLANS PREPARED FOR THE NCDOT BY:  
**M** MOTT MACDONALD I & E, LLC  
 1101 HAYNES STREET, SUITE 101  
 RALEIGH, NC 27604  
**M** MOTT MACDONALD  
 NC LICENSE NO. F-0669



MATCHLINE -L- STA. 553 + 00 SEE SHEET TMP-85


MATCHLINE -L- STA. 565 + 00 SEE SHEET TMP-87

SEE SHEET TMP-86A  
FOR SECTIONS

APPROVED: \_\_\_\_\_  
 DATE: \_\_\_\_\_

**PROFESSIONAL SEAL**  
 034437  
 ENGINEER  
 LORI D. STOUCHE

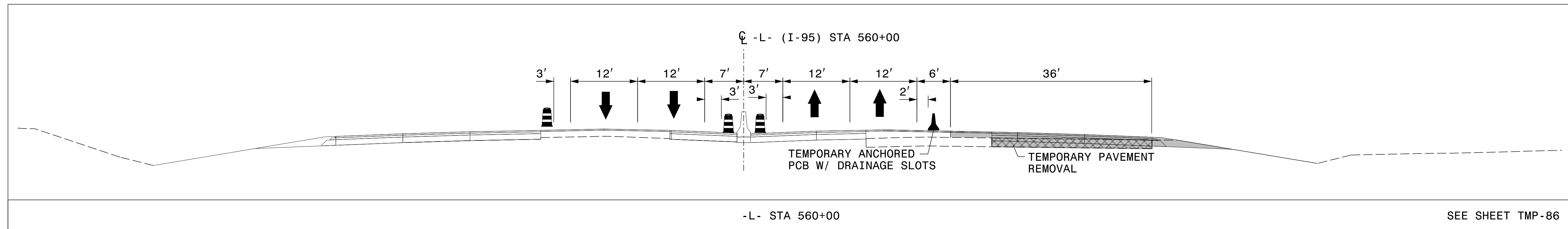
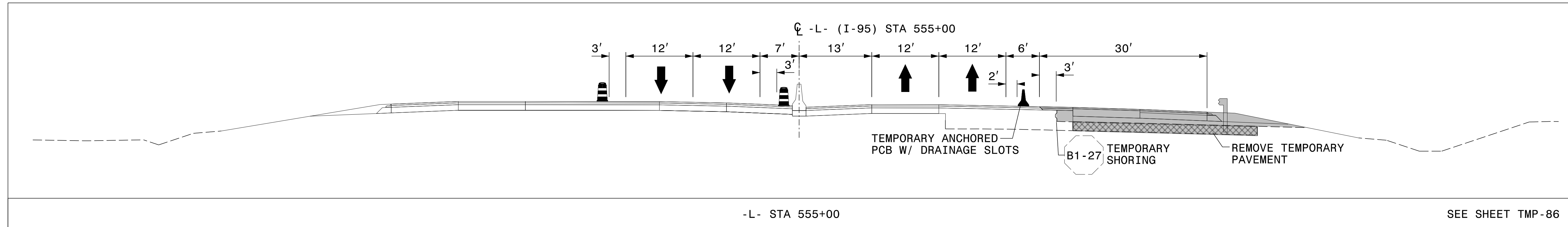
**DOCUMENT NOT CONSIDERED FINAL  
 UNLESS ALL SIGNATURES COMPLETED**



SECTION 1

**TEMPORARY TRAFFIC CONTROL  
 PHASE IV**

3/29/2022  
 G:\50100191\NV5\_L-5987B\TrafficControl\Twp\200\_407\_I-5987B-TMP-86\_Phase IV\_Step 1.dgn  
 User:ST086227




3/29/2022  
 G:\50100191\NV5\_L-5987B\TrafficControl\Tcpl\200\_409\_L-5987B-TMP-86A\_Phase IV Step L9.dgn  
 User:ST086227

APPROVED: \_\_\_\_\_  
 DATE: \_\_\_\_\_

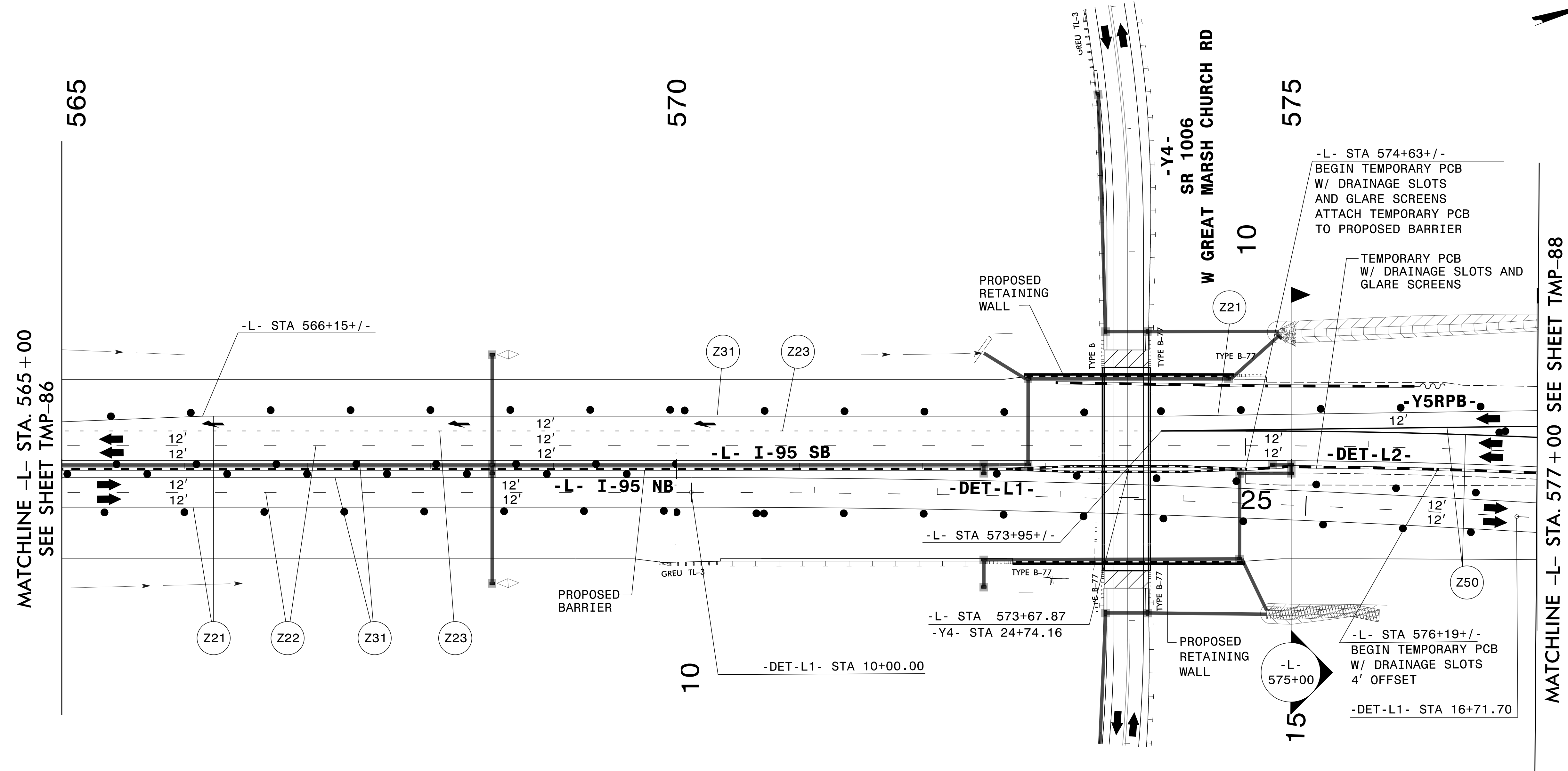
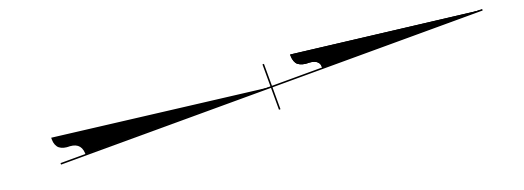
NORTH CAROLINA  
 PROFESSIONAL  
 SEAL  
 034437  
 ENGINEER  
 LORI D. STOUCHE

DOCUMENT NOT CONSIDERED FINAL  
UNLESS ALL SIGNATURES COMPLETED



SECTION 1

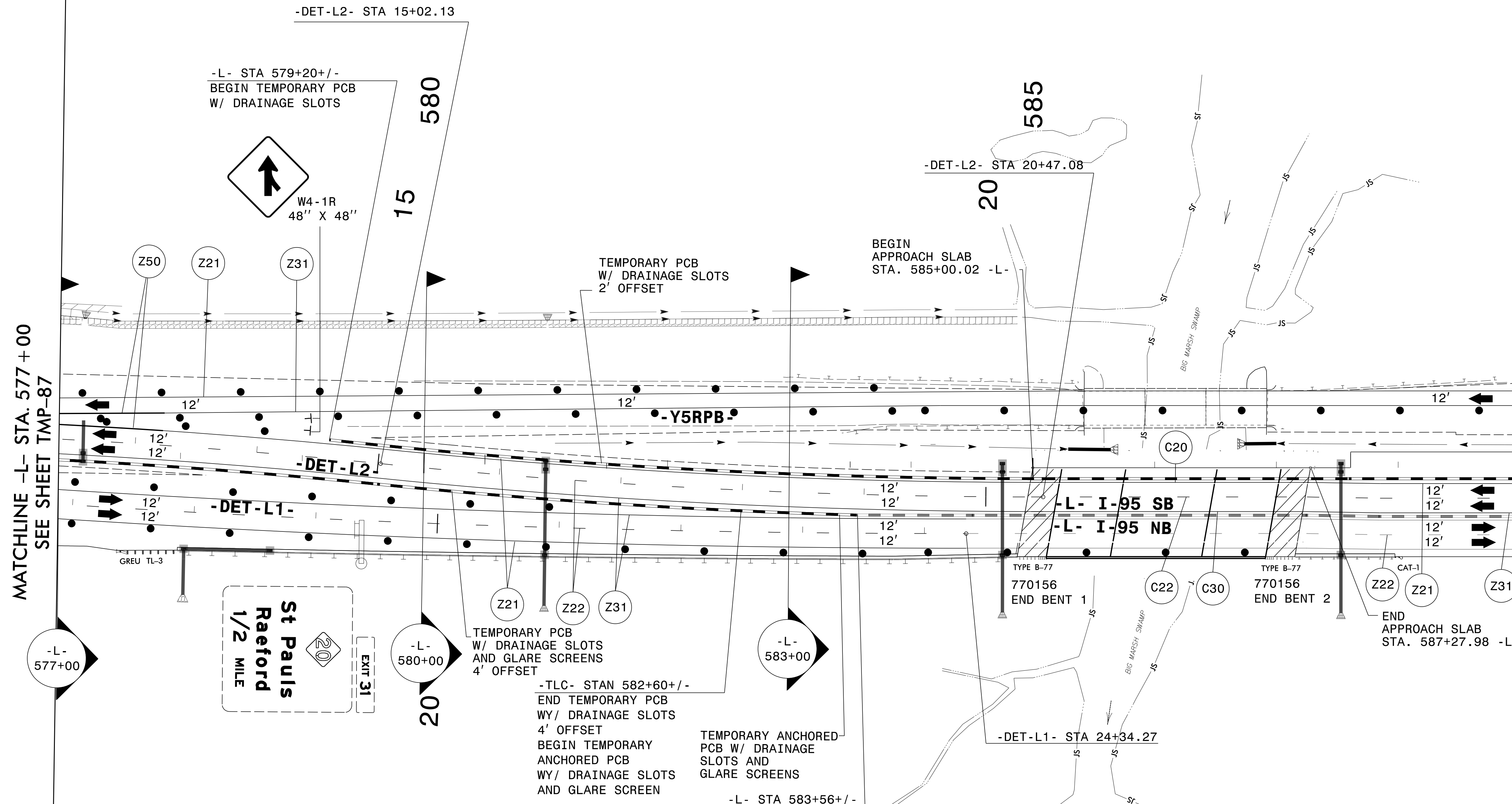
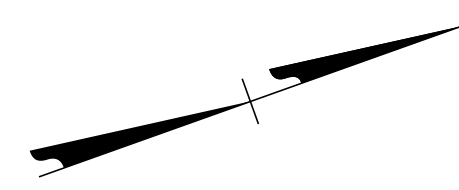
TEMPORARY TRAFFIC CONTROL  
PHASE IV



APPROVED: _____			SECTION 1
DATE: _____			TEMPORARY TRAFFIC CONTROL PHASE IV
DOCUMENT NOT CONSIDERED FINAL UNLESS ALL SIGNATURES COMPLETED			

PLANS PREPARED FOR THE NCDOT BY:

**M** MOTT MACDONALD I & E, LLC  
 1101 HAYNES STREET, SUITE 101  
 RALEIGH, NC 27604  
**M** MOTT MACDONALD NC LICENSE NO. F-0669




MATCHLINE -L- STA. 577+00  
SEE SHEET TMP-87

MATCHLINE -L- STA. 589+00 SEE SHEET TMP-89

SEE SHEET TMP-88A  
FOR SECTIONS

APPROVED: \_\_\_\_\_  
 DATE: \_\_\_\_\_

**DOCUMENT NOT CONSIDERED FINAL  
UNLESS ALL SIGNATURES COMPLETED**

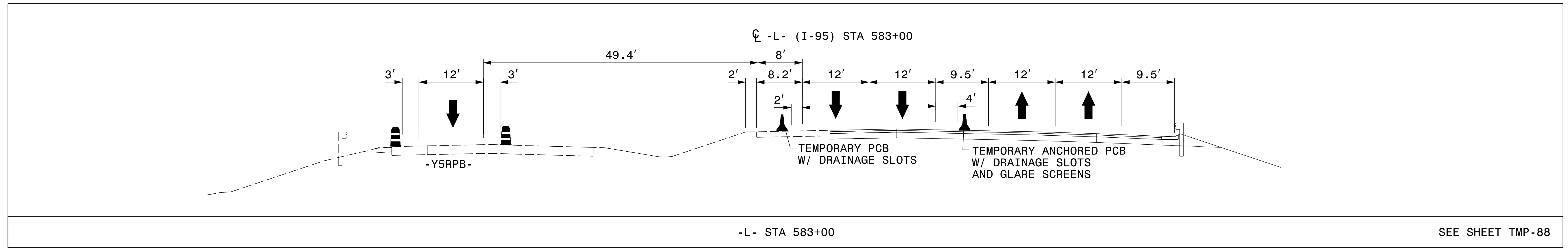
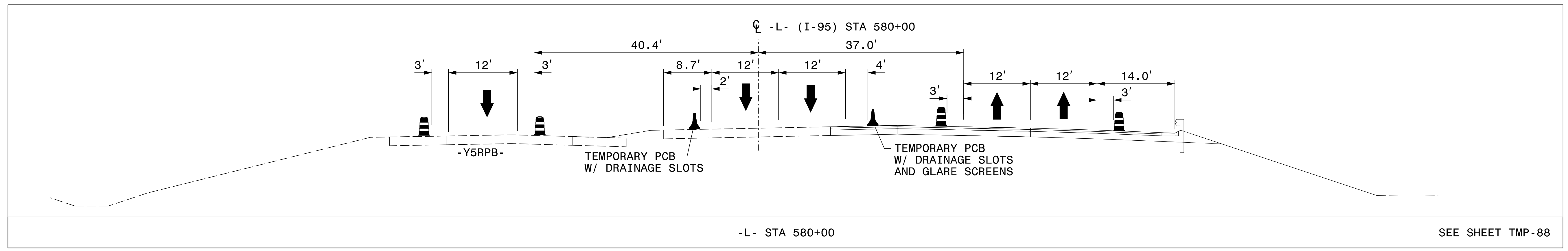
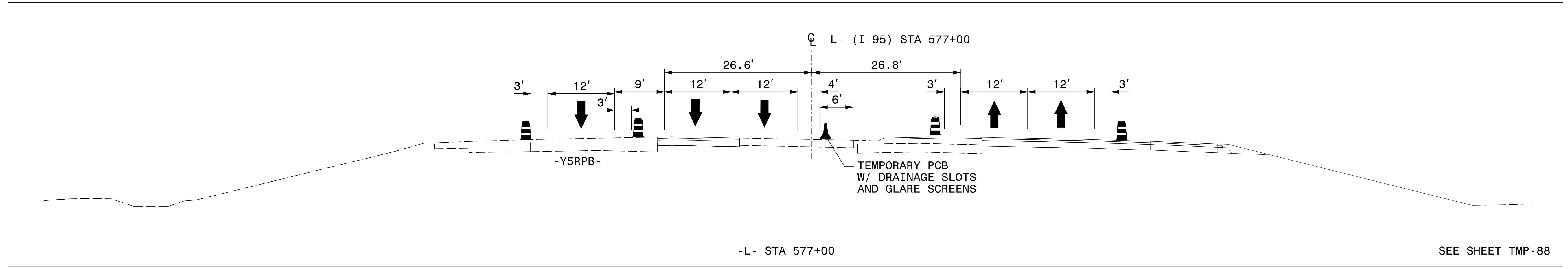


SECTION 1  
 TEMPORARY TRAFFIC CONTROL  
 PHASE IV

3/29/2022  
 G:\50100191\NV5\_I-5987B\TrafficControl\Toc\200\_413\_I-5987B\_TMP-88\_Phase IV\_Step 1.dgn  
 User:ST086227

PLANS PREPARED FOR THE NCDOT BY:

**M** MOTT MACDONALD I & E, LLC  
 1101 HAYNES STREET, SUITE 101  
 RALEIGH, NC 27604  
**M** MOTT MACDONALD  
 NC LICENSE NO. F-0669




3/29/2022 G:\50100191\NV5\_I-5987B\TrafficControl\Top\200\_415\_I-5987B\_TMP-88A\_Phase IV Step 1.dgn User:ST086227

APPROVED: \_\_\_\_\_  
 DATE: \_\_\_\_\_

**SEAL**  
 034437  
 ENGINEER  
 LORI D. STOUCHE

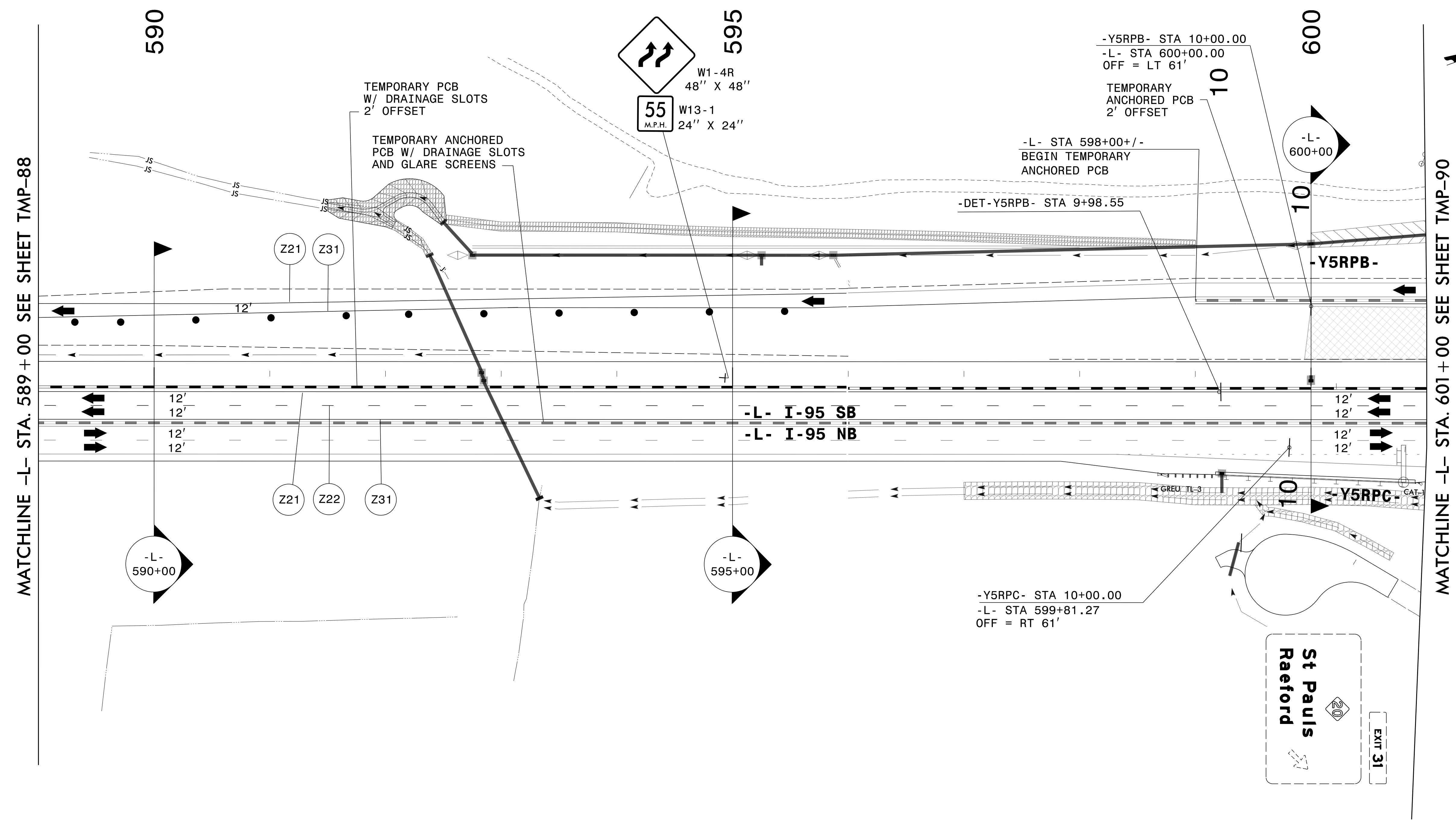
**DOCUMENT NOT CONSIDERED FINAL  
 UNLESS ALL SIGNATURES COMPLETED**



**SECTION 1**

**TEMPORARY TRAFFIC CONTROL  
 PHASE IV**

PLANS PREPARED FOR THE NCDOT BY:  
**M** MOTT MACDONALD I & E, LLC  
 1101 HAYNES STREET, SUITE 101  
 RALEIGH, NC 27604  
**M** MOTT MACDONALD  
 NC LICENSE NO. F-0669



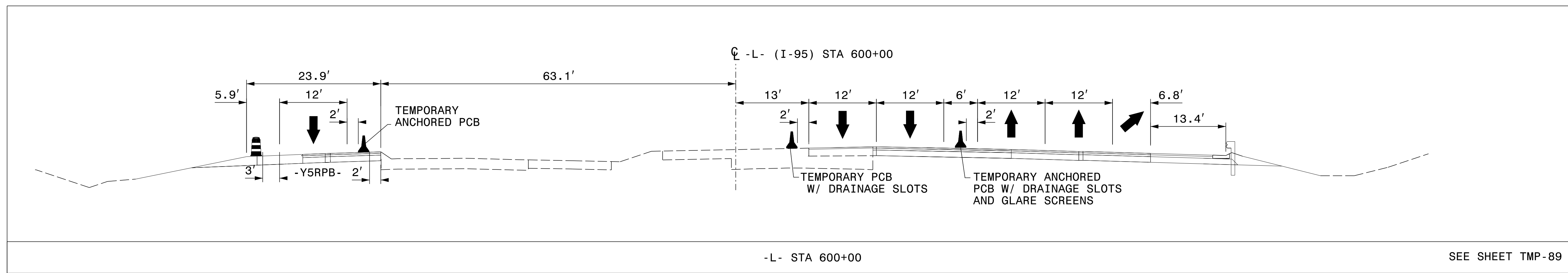
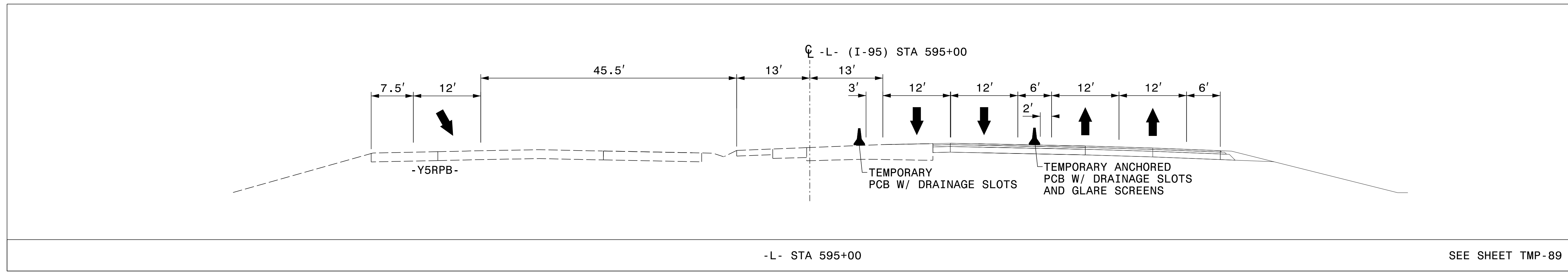
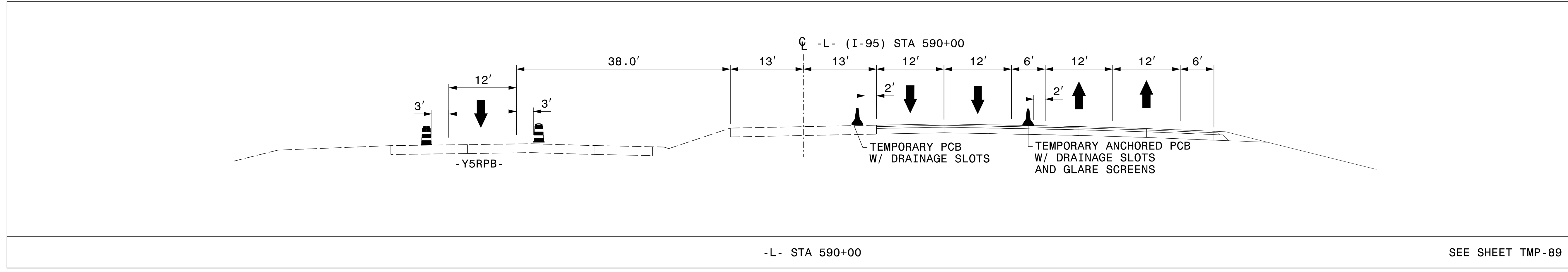
3/29/2022  
 G:\50100191\NV5\_I-5987B\TrafficControl\Tc\200\_417\_I-5987B\_TMP-89\_Phase IV Step 1.L2.dgn  
 User:ST086227

SEE SHEET TMP-89A  
 FOR SECTIONS

APPROVED: _____			SECTION 1
DATE: _____			TEMPORARY TRAFFIC CONTROL PHASE IV
<p><b>DOCUMENT NOT CONSIDERED FINAL          UNLESS ALL SIGNATURES COMPLETED</b></p>			

PLANS PREPARED FOR THE NCDOT BY:


**M** MOTT MACDONALD I & E, LLC  
 1101 HAYNES STREET, SUITE 101  
 RALEIGH, NC 27604  
**M** MOTT MACDONALD  
 NC LICENSE NO. F-0669



3/29/2022  
 G:\50100191\NV5\_I-5987B\TrafficControl\Top\200\_419\_I-5987B\_TMP-89A\_Phase IV Step 1.L2.dgn  
 User:ST086227

APPROVED: \_\_\_\_\_  
 DATE: \_\_\_\_\_

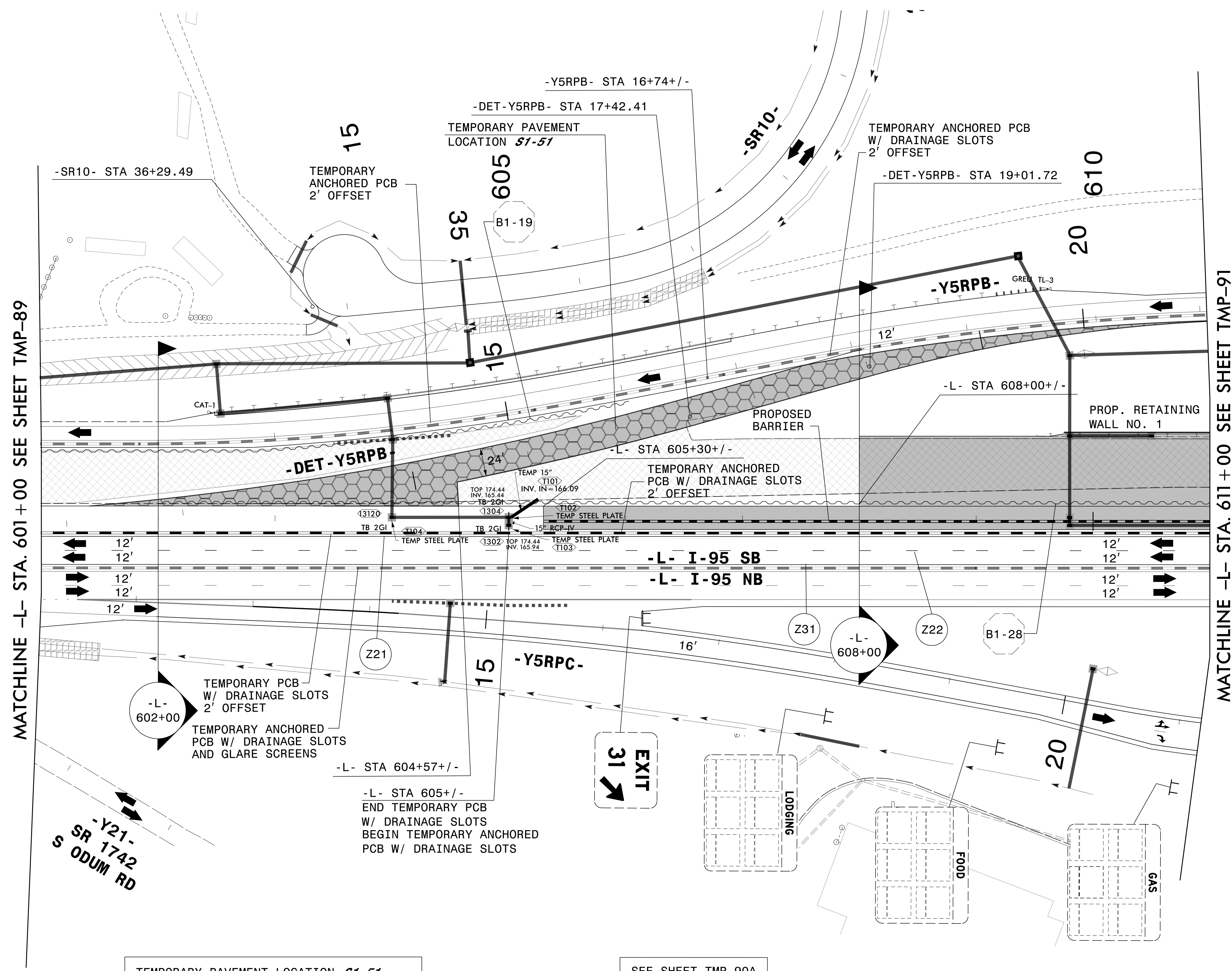
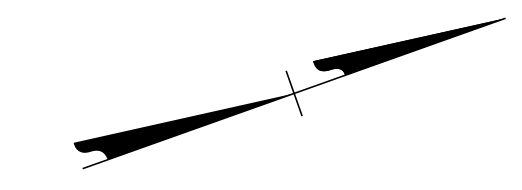
**DOCUMENT NOT CONSIDERED FINAL  
 UNLESS ALL SIGNATURES COMPLETED**



**SECTION 1**

**TEMPORARY TRAFFIC CONTROL  
 PHASE IV**





MATCHLINE -L- STA. 601 + 00 SEE SHEET TMP-89

MATCHLINE -L- STA. 611 + 00 SEE SHEET TMP-91

TEMPORARY PAVEMENT LOCATION S1-51  
ON -DET-Y5RPB- FROM STA 11+41+/-  
TO STA 21+62+/-  
FOR TEMPORARY TRAFFIC PATTERN  
(16,968 SF)


SEE SHEET TMP-90A  
FOR SECTIONS

3/29/2022  
G:\50100191\NV5\_L-5987B\TrafficControl\Top\200\_42\L-5987B-TMP-90\_Phase IV Step 1.L3.dgn  
User:ST086227

APPROVED: \_\_\_\_\_

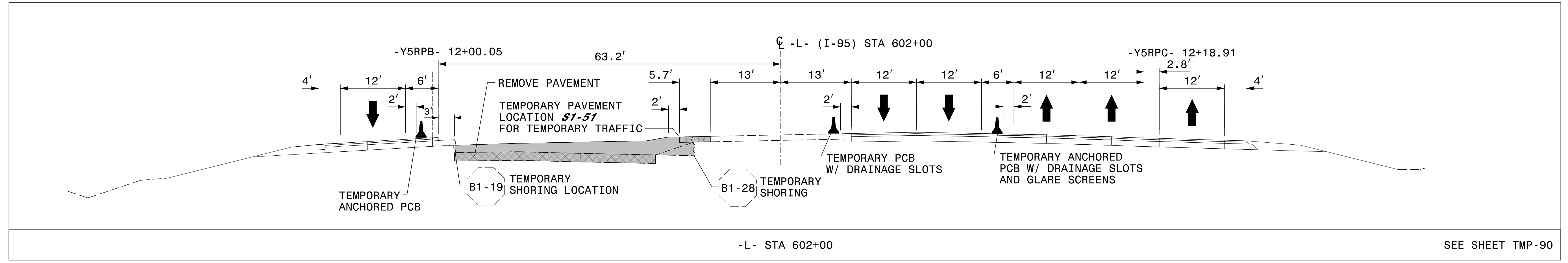
DATE: \_\_\_\_\_

**DOCUMENT NOT CONSIDERED FINAL  
UNLESS ALL SIGNATURES COMPLETED**



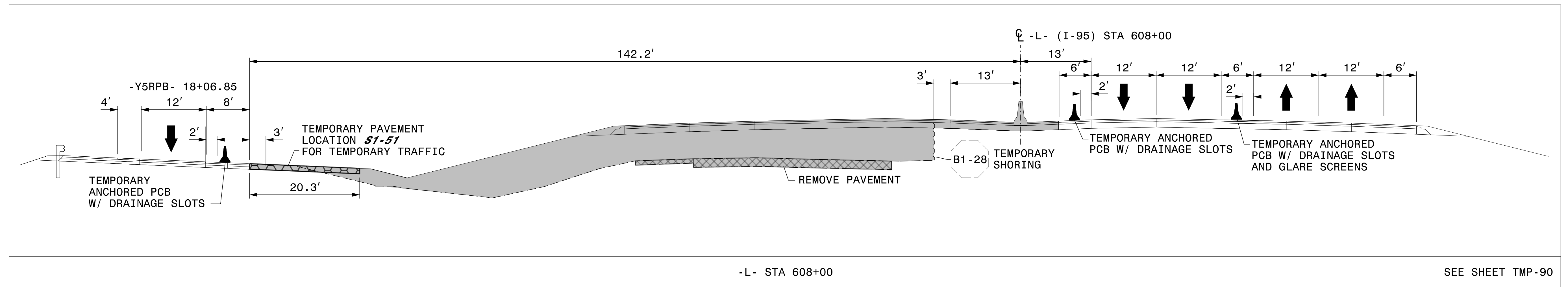
**SECTION 1**

**TEMPORARY TRAFFIC CONTROL  
PHASE IV**



-L- STA 602+00

SEE SHEET TMP-90




-L- STA 608+00

SEE SHEET TMP-90

3/29/2022  
 G:\50100191\NV5\_1-5987B\TrafficControl\Twp\200\_423\_1-5987B-TMP-90A\_Phase IV Step 1\13.dgn  
 User:ST086227

APPROVED: \_\_\_\_\_  
 DATE: \_\_\_\_\_

**DOCUMENT NOT CONSIDERED FINAL  
 UNLESS ALL SIGNATURES COMPLETED**

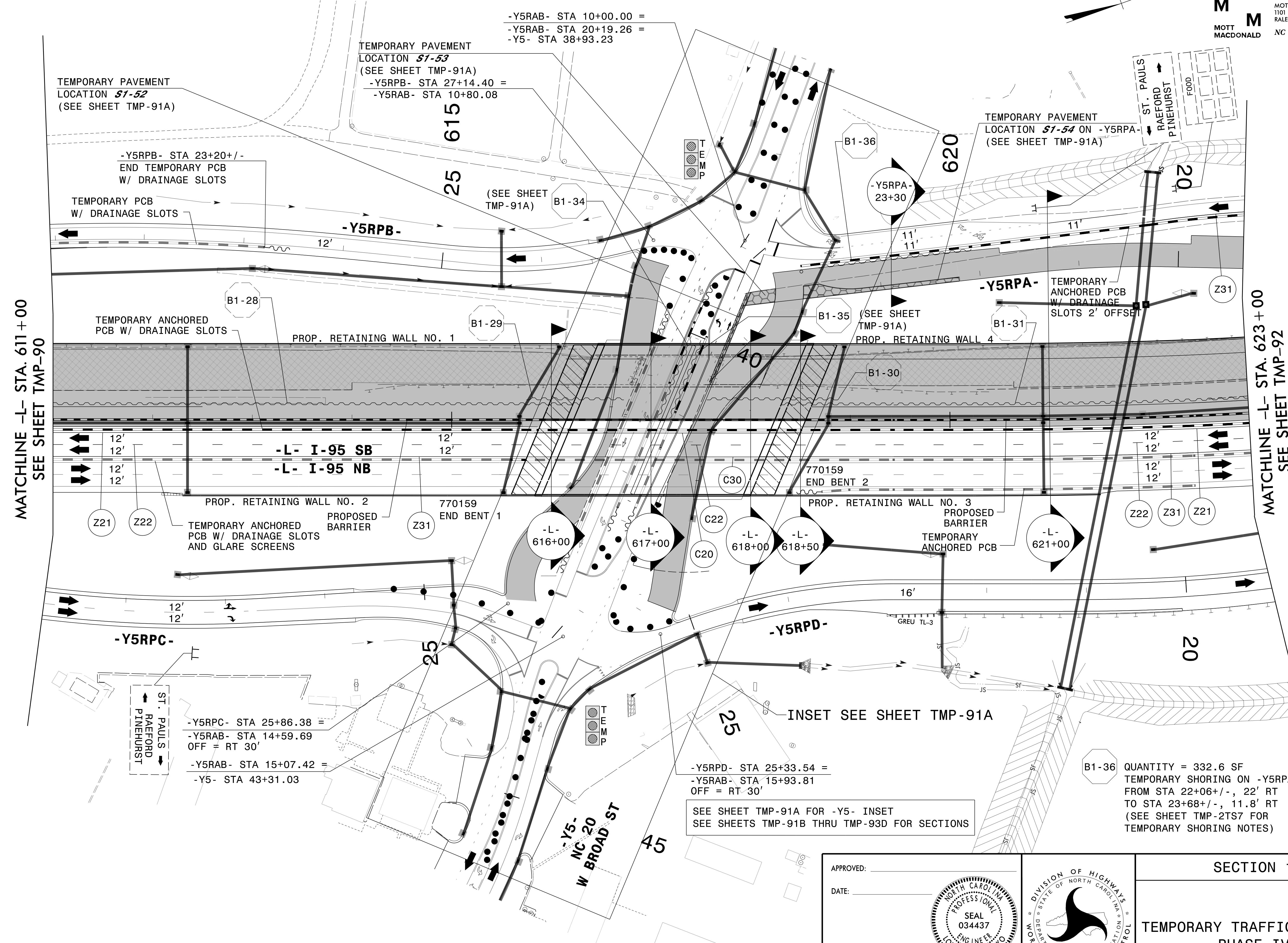
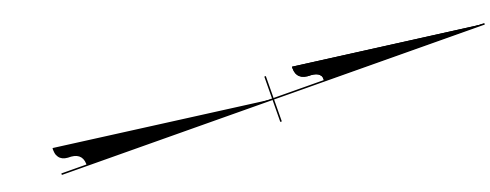


**SECTION 1**

**TEMPORARY TRAFFIC CONTROL  
 PHASE IV**

PLANS PREPARED FOR THE NCDOT BY:

**M** MOTT MACDONALD I & E, LLC  
 1101 HAYNES STREET, SUITE 101  
 RALEIGH, NC 27604  
**M** MOTT MACDONALD NC LICENSE NO. F-0669



MATCHLINE -L- STA. 611+00  
SEE SHEET TMP-90

MATCHLINE -L- STA. 623+00  
SEE SHEET TMP-92

-Y5RAB- STA 10+00.00 =  
 -Y5RAB- STA 20+19.26 =  
 -Y5- STA 38+93.23

TEMPORARY PAVEMENT  
 LOCATION *51-52*  
 (SEE SHEET TMP-91A)

TEMPORARY PAVEMENT  
 LOCATION *51-53*  
 (SEE SHEET TMP-91A)  
 -Y5RPB- STA 27+14.40 =  
 -Y5RAB- STA 10+80.08

TEMPORARY PAVEMENT  
 LOCATION *51-54* ON -Y5RPA-  
 (SEE SHEET TMP-91A)

-Y5RPB- STA 23+20+/-  
 END TEMPORARY PCB  
 W/ DRAINAGE SLOTS

TEMPORARY PCB  
 W/ DRAINAGE SLOTS

TEMPORARY ANCHORED  
 PCB W/ DRAINAGE SLOTS

PROP. RETAINING WALL NO. 1

-L- I-95 SB  
 -L- I-95 NB

PROP. RETAINING WALL NO. 2

TEMPORARY ANCHORED  
 PCB W/ DRAINAGE SLOTS  
 AND GLARE SCREENS

PROPOSED  
 BARRIER

770159  
 END BENT 1

770159  
 END BENT 2

PROP. RETAINING WALL NO. 3

TEMPORARY  
 ANCHORED PCB

-Y5RPC-

ST. PAULS  
 RAEFORD  
 PINEHURST

-Y5RPC- STA 25+86.38 =  
 -Y5RAB- STA 14+59.69  
 OFF = RT 30'  
 -Y5RAB- STA 15+07.42 =  
 -Y5- STA 43+31.03

INSET SEE SHEET TMP-91A

-Y5RPD- STA 25+33.54 =  
 -Y5RAB- STA 15+93.81  
 OFF = RT 30'






SEE SHEET TMP-91A FOR -Y5- INSET  
 SEE SHEETS TMP-91B THRU TMP-93D FOR SECTIONS

B1-36 QUANTITY = 332.6 SF  
 TEMPORARY SHORING ON -Y5RPA-  
 FROM STA 22+06+/-, 22' RT  
 TO STA 23+68+/-, 11.8' RT  
 (SEE SHEET TMP-2TS7 FOR  
 TEMPORARY SHORING NOTES)

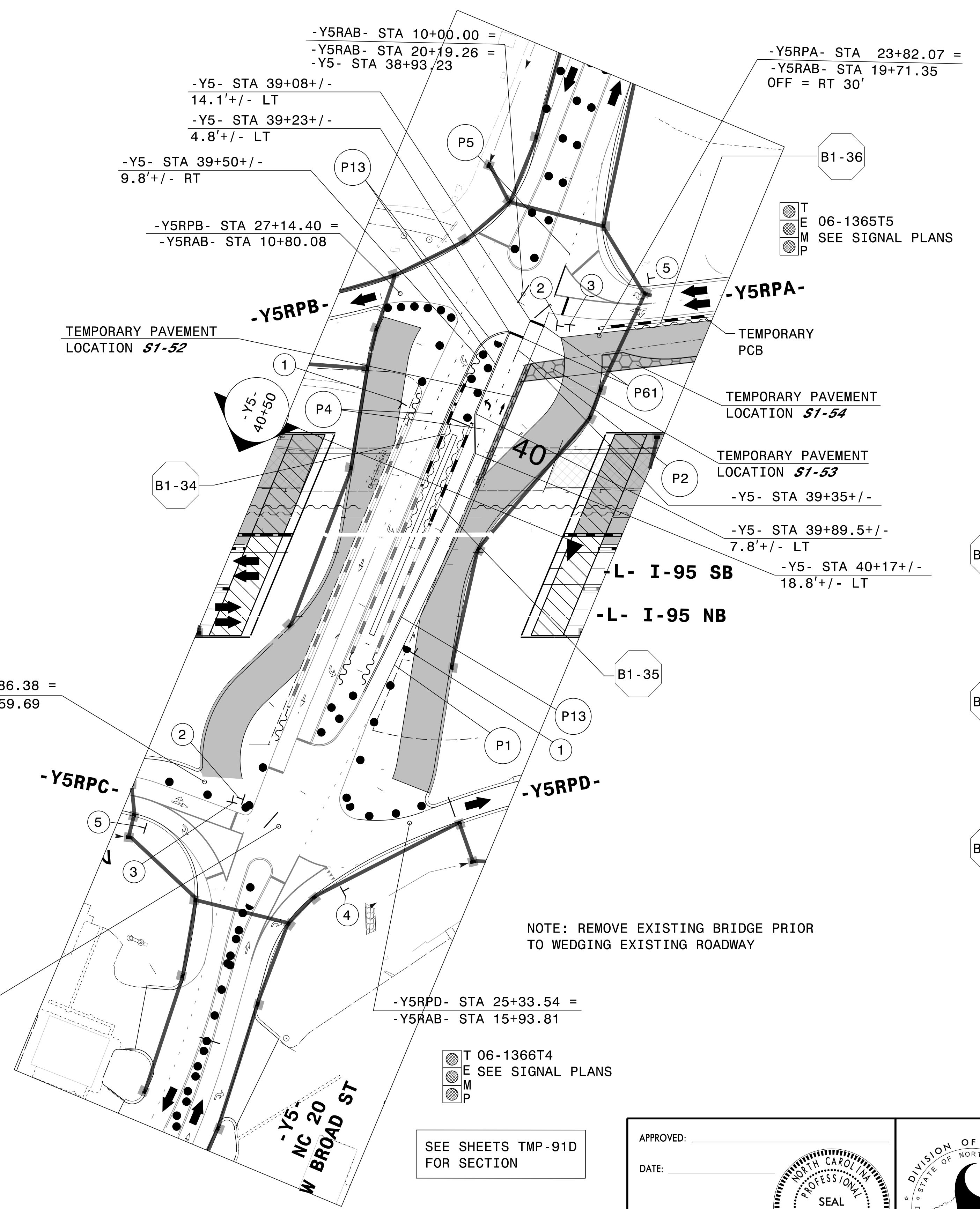
3/29/2022  
 G:\50100191\NV5\_1-5987B\TrafficControl\Twp\200\_425\_1-5987B-TMP-91\_Phase IV Step L14.dgn  
 User:ST086227

APPROVED: _____ DATE: _____			<b>SECTION 1</b>  <b>TEMPORARY TRAFFIC CONTROL          PHASE IV</b>
DOCUMENT NOT CONSIDERED FINAL UNLESS ALL SIGNATURES COMPLETED			

PLANS PREPARED FOR THE NCDOT BY:  
**M** MOTT MACDONALD I & E, LLC  
 1101 HAYNES STREET, SUITE 101  
 RALEIGH, NC 27604  
**M** MOTT MACDONALD  
 NC LICENSE NO. F-0669

- 1  W12-2  
48" X 48"  
MAINTAIN BRIDGE CLEARANCE  
WARNING SIGNS AS DIRECTED  
BY ENGINEER. FIELD VERIFY  
HEIGHT AS DIRECTED BY  
ENGINEER.
- 2  R5-1  
30" X 30"
- 3  R6-1 R  
36" X 12"
- 4  R1-2  
48" X 48" X 48"
- 5  R5-1 A  
36" X 24"

TEMPORARY PAVEMENT LOCATION <b>S1-52</b> ON -Y5- FROM STA 39+35+/- TO STA 40+38+/- (328 SF)
TEMPORARY PAVEMENT LOCATION <b>S1-53</b> ON -Y5RPA- FROM STA 39+37+/- TO STA 39+50+/- (354 SF)
TEMPORARY PAVEMENT LOCATION <b>S1-54</b> ON -Y5RPA- FROM STA 22+21+/- TO STA 23+82+/- (902 SF)



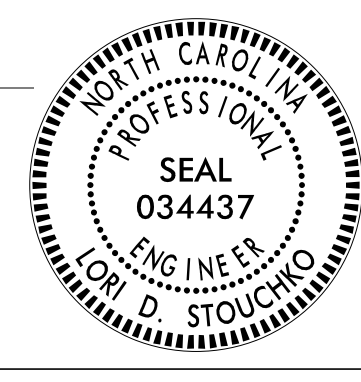
- B1-34 QUANTITY = 297 SF  
TEMPORARY SHORING ON -Y5-  
FROM STA 40+01.90+/-, 5.3' RT  
TO STA 41+90.20+/-, 5.3' RT  
(SEE SHEET TMP-2TS7 FOR  
TEMPORARY SHORING NOTES)
- B1-35 QUANTITY = 297 SF  
TEMPORARY SHORING ON -Y5-  
STA 40+01.90+/-, 5.3' LT  
TO STA 41+90.20+/-, 5.3' LT  
(SEE SHEET TMP-2TS7 FOR  
TEMPORARY SHORING NOTES)
- B1-36 QUANTITY = 332.6 SF  
TEMPORARY SHORING ON -Y5RPA-  
FROM STA 22+06+/-, 22' RT  
TO STA 23+68+/-, 11.8' RT  
(SEE SHEET TMP-2TS7 FOR  
TEMPORARY SHORING NOTES)

NOTE: REMOVE EXISTING BRIDGE PRIOR  
TO WEDGING EXISTING ROADWAY


T 06-1366T4  
E SEE SIGNAL PLANS  
M  
P

SEE SHEETS TMP-91D  
FOR SECTION

APPROVED: \_\_\_\_\_  
DATE: \_\_\_\_\_



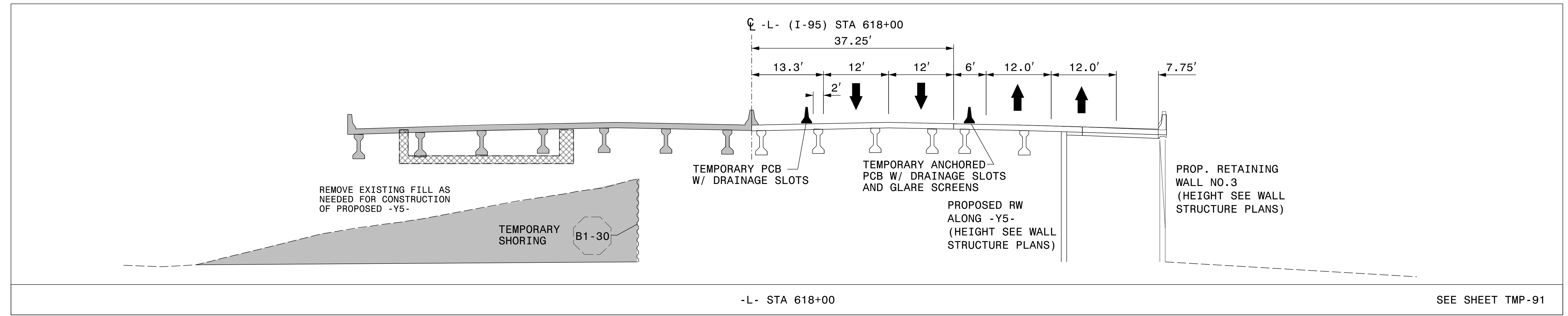
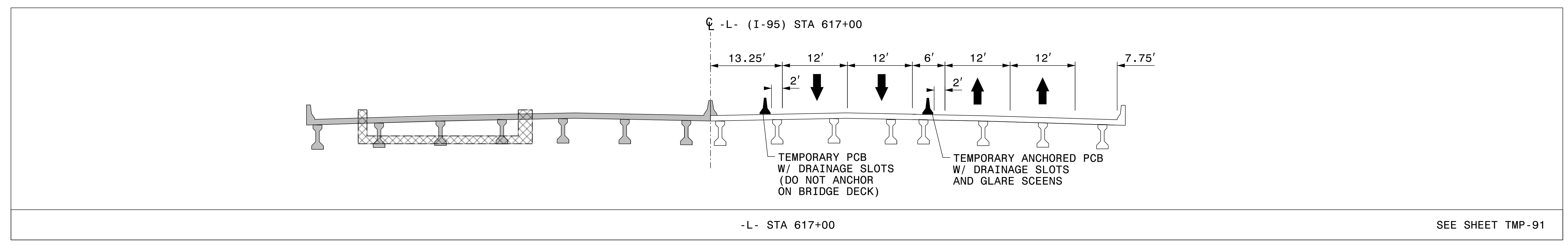
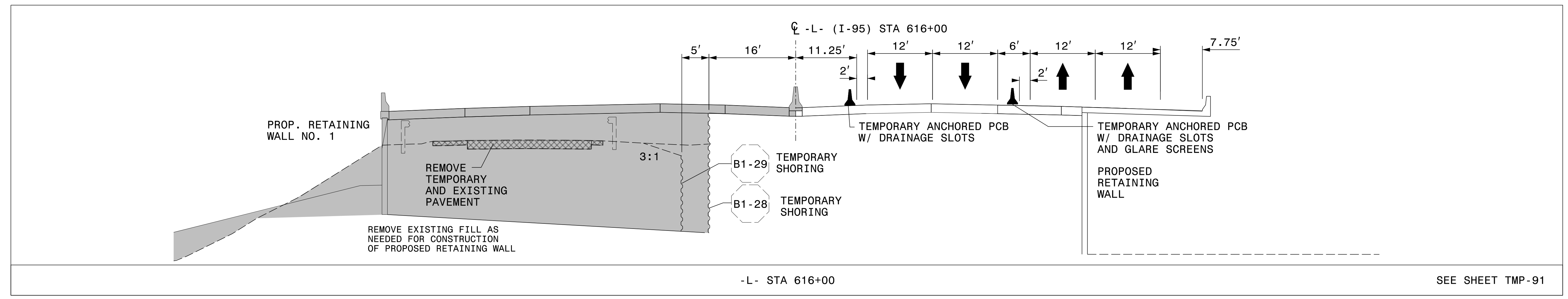
**DOCUMENT NOT CONSIDERED FINAL  
UNLESS ALL SIGNATURES COMPLETED**



**SECTION 1**

**TEMPORARY TRAFFIC CONTROL  
PHASE IV**

3/29/2022 G:\50100191\NV5\_1-5987B\TrafficControl\Twp\200\_427\_I-5987B-TMP-91A\_Phase IV\_Step L14.dgn User:ST086227




3/29/2022 G:\50100191\NV5\_1-5987B\TrafficControl\Top\200\_429\_1-5987B-TMP-91B\_Phase IV Step 1.i4.dgn User:ST086227

APPROVED: \_\_\_\_\_

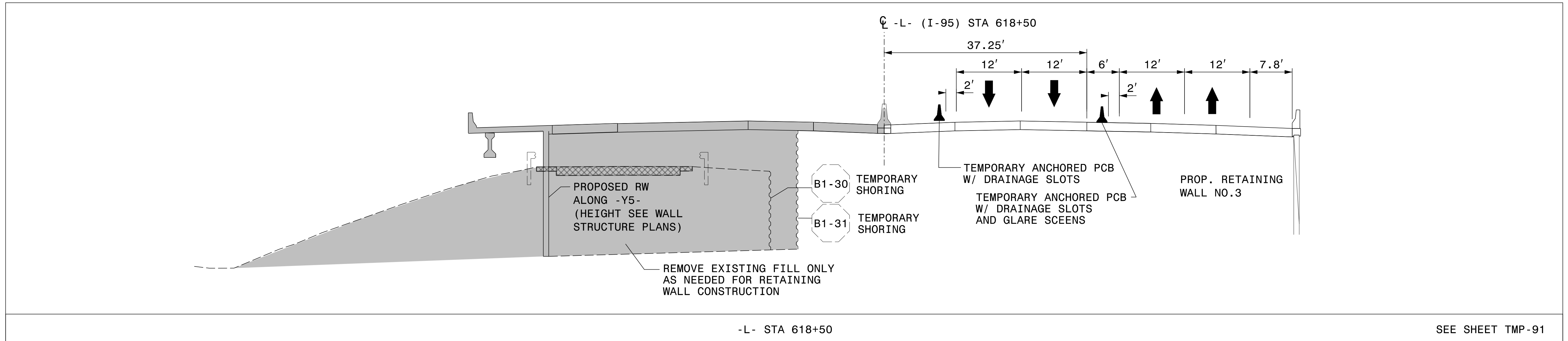
DATE: \_\_\_\_\_

**DOCUMENT NOT CONSIDERED FINAL  
UNLESS ALL SIGNATURES COMPLETED**



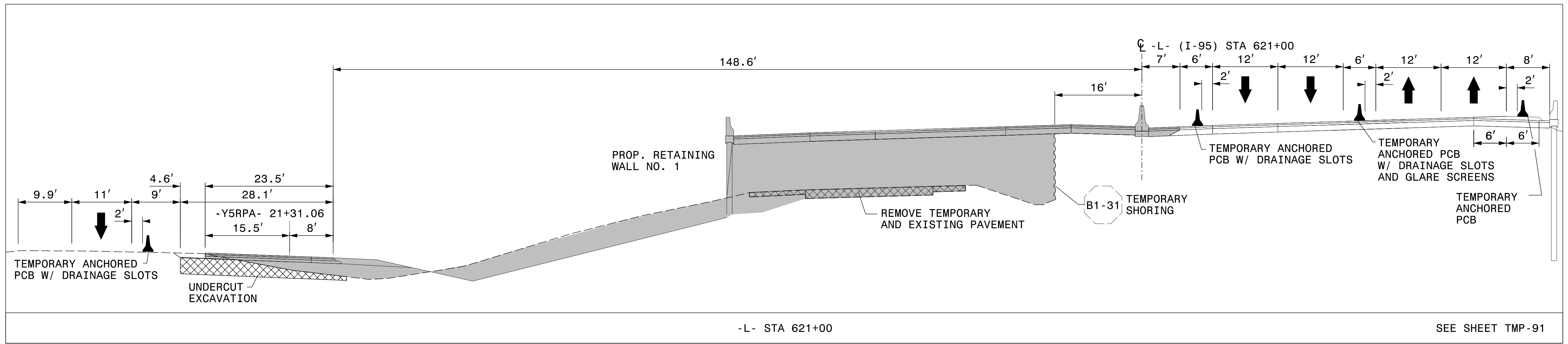
**SECTION 1**

**TEMPORARY TRAFFIC CONTROL  
PHASE IV**



-L- STA 618+50

SEE SHEET TMP-91




-L- STA 621+00

SEE SHEET TMP-91

3/29/2022  
 G:\50100191\NV5\_L-5987B\TrafficControl\Twp\200\_431\_L-5987B\_TMP-91C\_Phase IV\_Step 1.dgn  
 User:ST086227

APPROVED: \_\_\_\_\_  
 DATE: \_\_\_\_\_

**DOCUMENT NOT CONSIDERED FINAL  
 UNLESS ALL SIGNATURES COMPLETED**

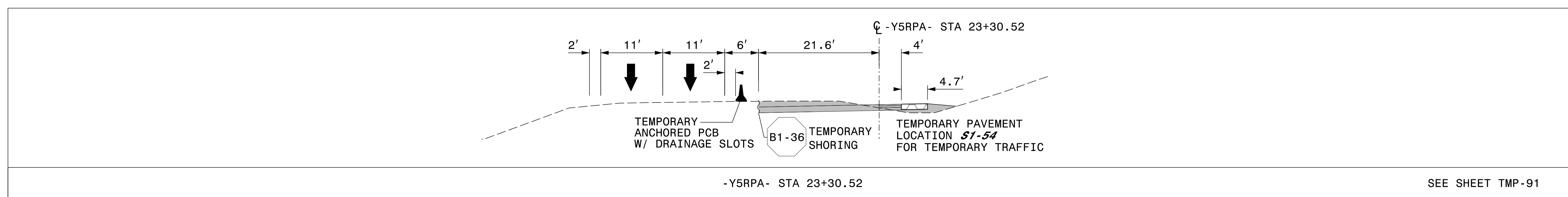
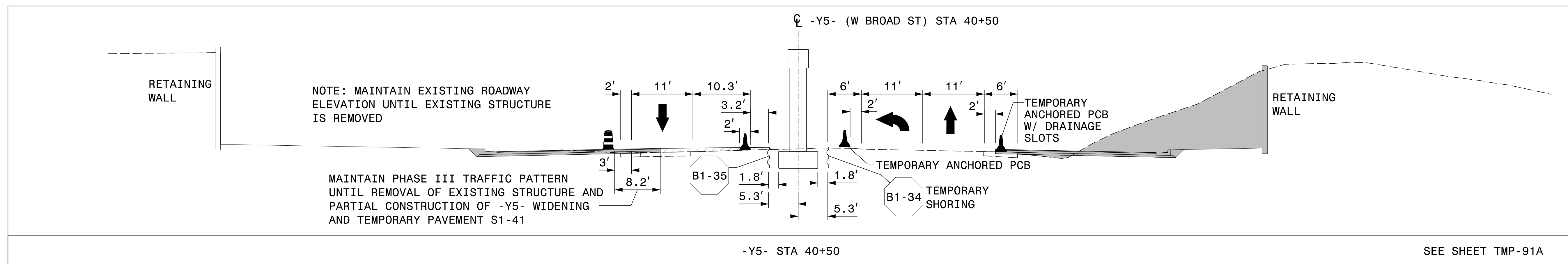
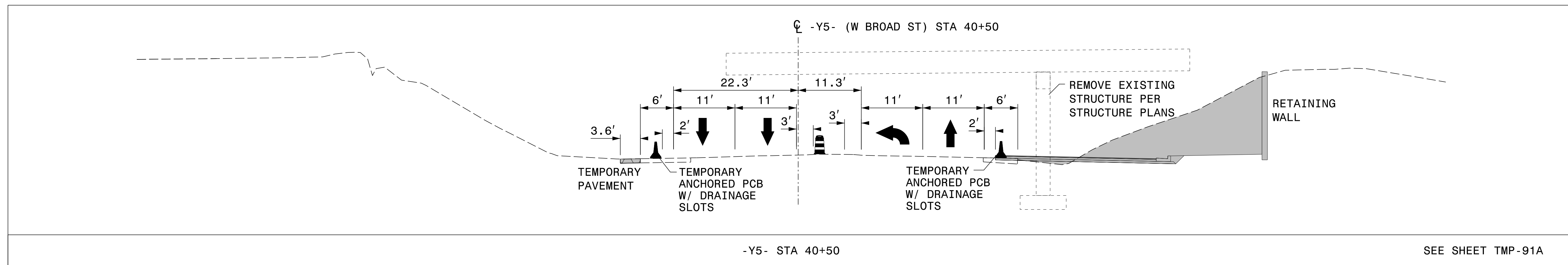


**SECTION 1**

**TEMPORARY TRAFFIC CONTROL  
 PHASE IV**

PLANS PREPARED FOR THE NCDOT BY:

**M** MOTT MACDONALD I & E, LLC  
 1101 HAYNES STREET, SUITE 101  
 RALEIGH, NC 27604  
**M** MOTT MACDONALD NC LICENSE NO. F-0669




3/29/2022  
 G:\50100191\NV5\_1-5987B\TrafficControl\Top\200\_433\_1-5987B-TMP-91D\_Phase IV\_Step 1\14.dgn  
 User:ST086227

APPROVED: \_\_\_\_\_  
 DATE: \_\_\_\_\_

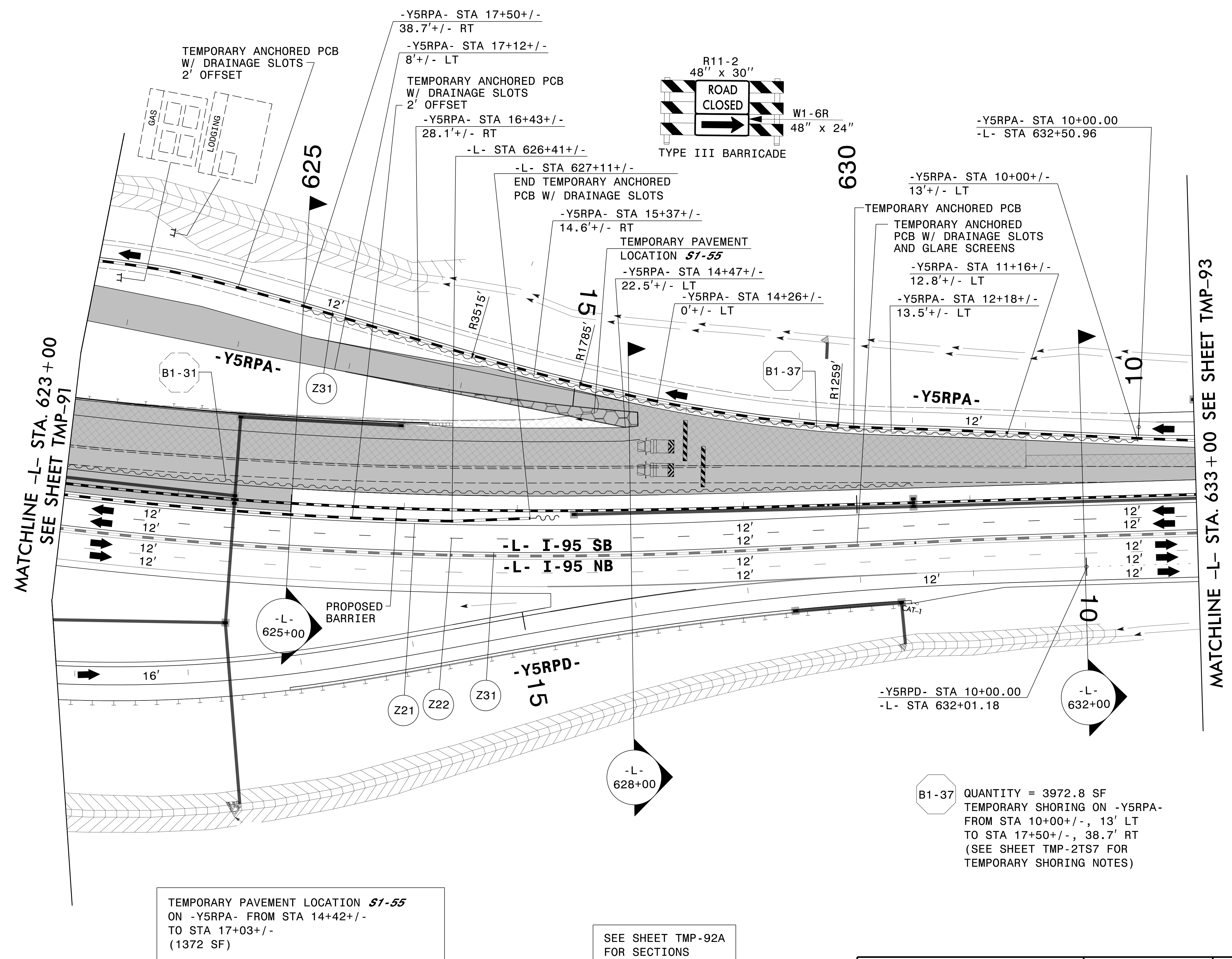
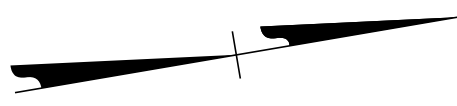
SEAL  
 034437  
 ENGINEER  
 LORI D. STOUCKIO

**DOCUMENT NOT CONSIDERED FINAL  
 UNLESS ALL SIGNATURES COMPLETED**



**SECTION 1**

**TEMPORARY TRAFFIC CONTROL  
 PHASE IV**



TEMPORARY PAVEMENT LOCATION **S1-55**  
 ON -Y5RPA- FROM STA 14+42+/-  
 TO STA 17+03+/-  
 (1372 SF)


SEE SHEET TMP-92A  
 FOR SECTIONS

B1-37 QUANTITY = 3972.8 SF  
 TEMPORARY SHORING ON -Y5RPA-  
 FROM STA 10+00+/-, 13' LT  
 TO STA 17+50+/-, 38.7' RT  
 (SEE SHEET TMP-2TS7 FOR  
 TEMPORARY SHORING NOTES)

3/29/2022  
 G:\50100191\NV5\_1-5987B\TrafficControl\Tc\200\_435\_1-5987B-TMP-92\_Phase IV\_Step 1.i5.dgn  
 User:ST086227

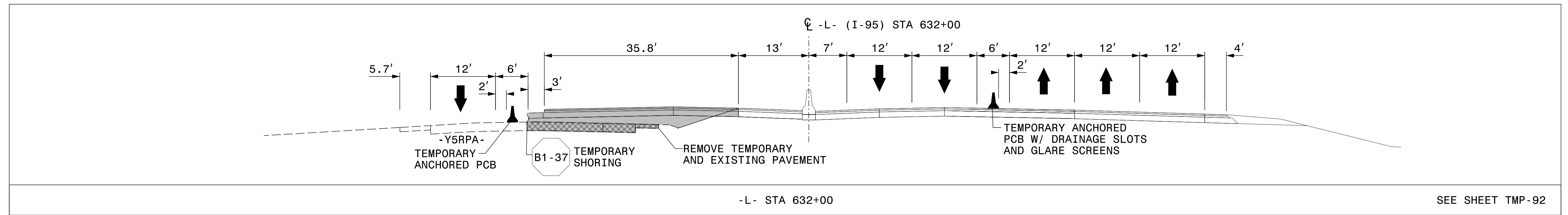
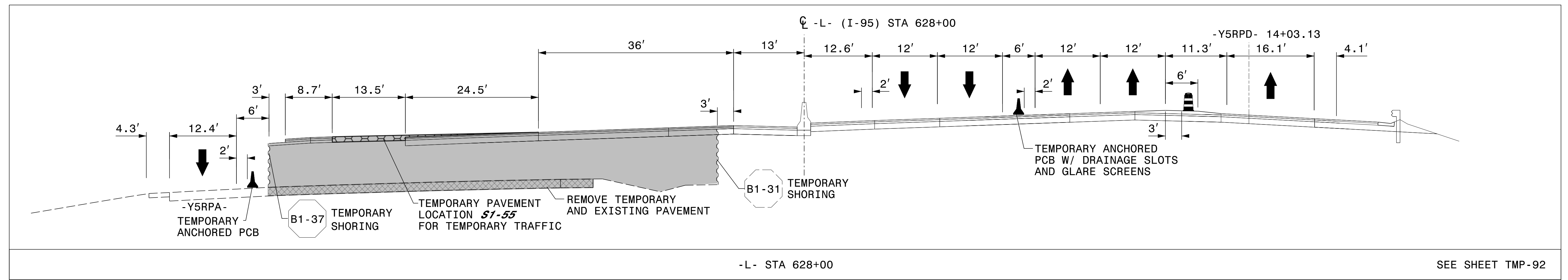
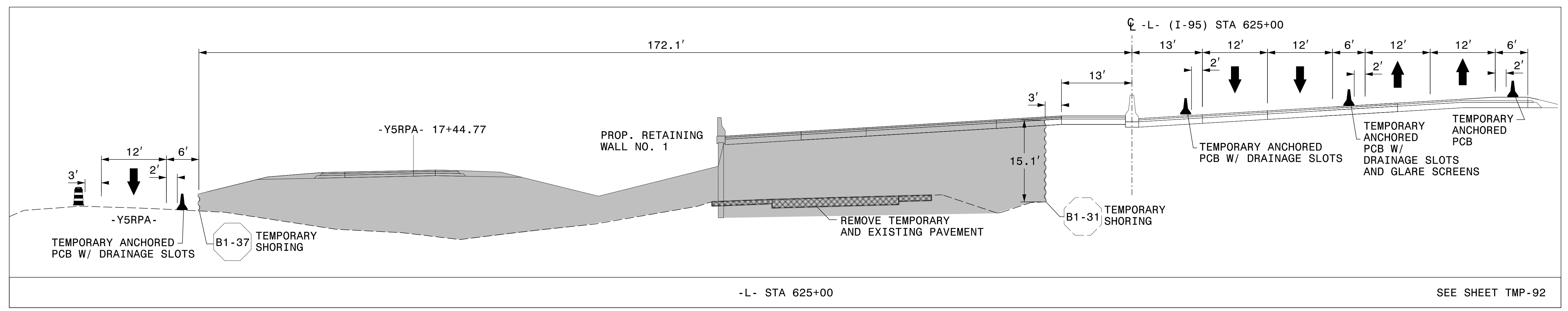
APPROVED: \_\_\_\_\_  
 DATE: \_\_\_\_\_

**DOCUMENT NOT CONSIDERED FINAL  
 UNLESS ALL SIGNATURES COMPLETED**



**SECTION 1**  
**TEMPORARY TRAFFIC CONTROL  
 PHASE IV**






3/29/2022 G:\50100191\NV5\_I-5987B\TrafficControl\Twp\200\_437\_I-5987B-TMP-92A\_Phase IV Step 1.L15.dgn User:ST086227

APPROVED: \_\_\_\_\_  
DATE: \_\_\_\_\_

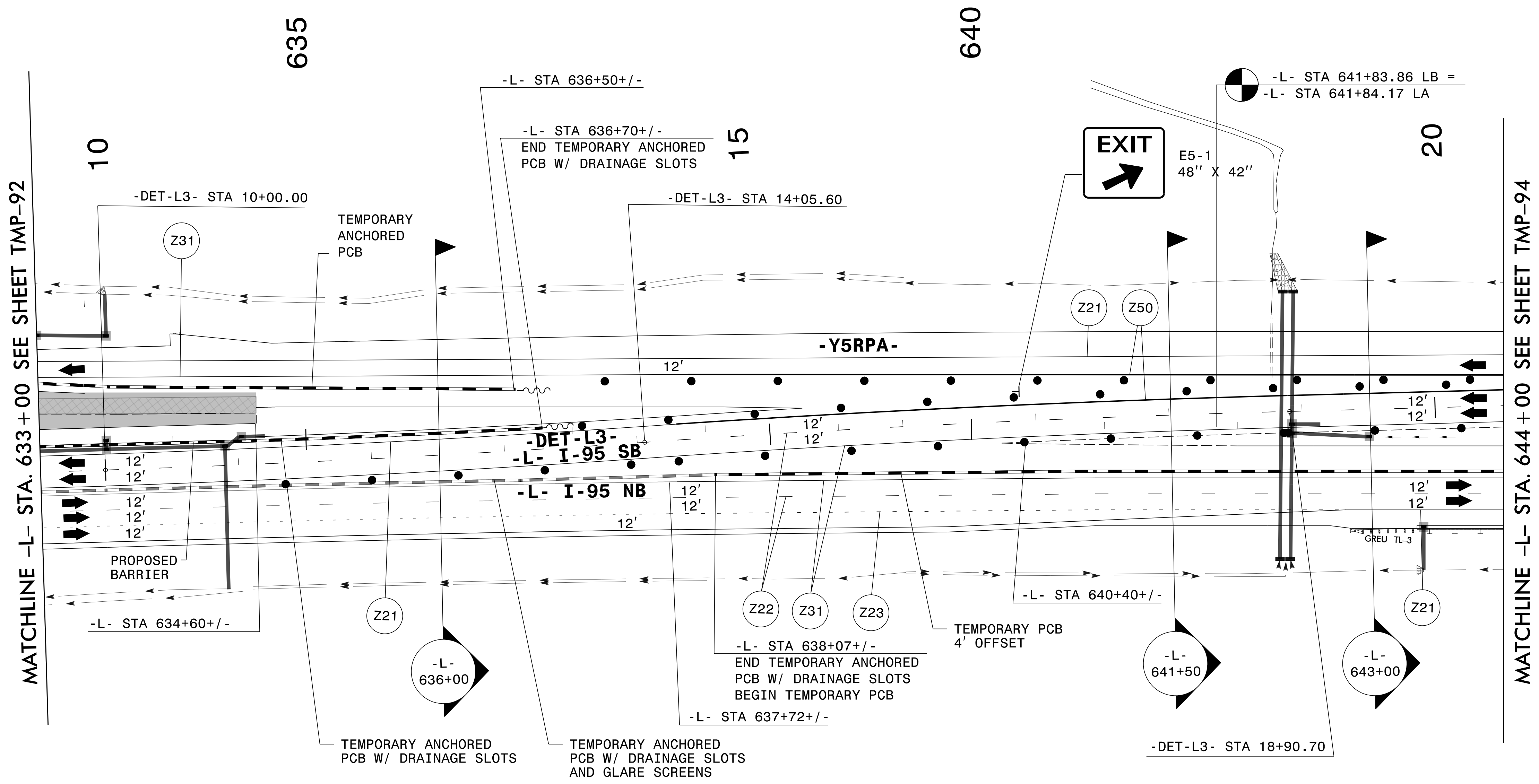
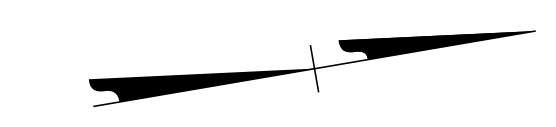
**SEAL**  
034437  
ENGINEER  
LORI D. STOUCHE

**DOCUMENT NOT CONSIDERED FINAL  
UNLESS ALL SIGNATURES COMPLETED**



**SECTION 1**

**TEMPORARY TRAFFIC CONTROL  
PHASE IV**




SEE SHEET TMP-93A  
FOR SECTIONS

3/29/2022  
G:\50100191\NV5\_L-5987B\TrafficControl\Twp\200\_439\_L-5987B-TMP-93\_Phase\_IV\_Step\_L16.dgn  
User:ST086227

APPROVED: \_\_\_\_\_

DATE: \_\_\_\_\_

**DOCUMENT NOT CONSIDERED FINAL  
UNLESS ALL SIGNATURES COMPLETED**

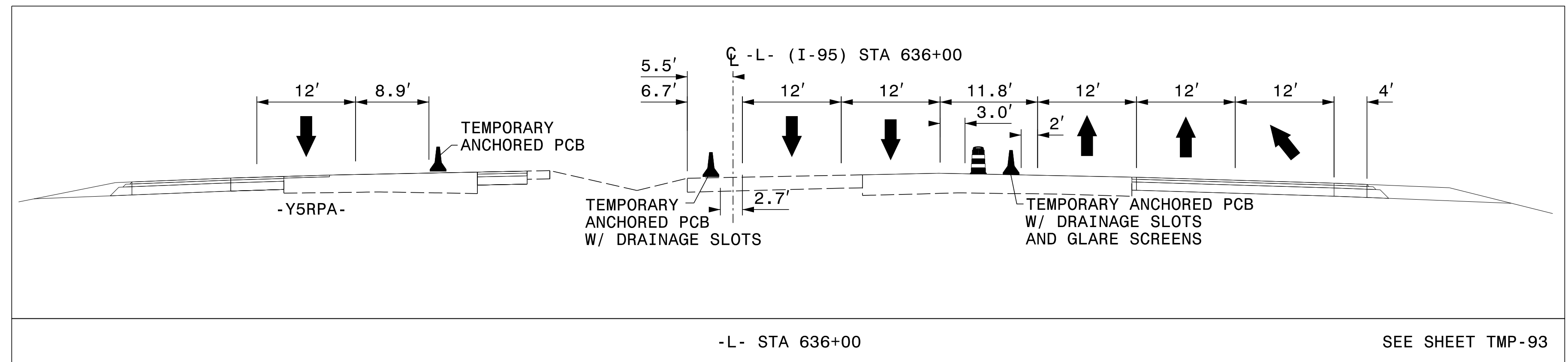


SECTION 1

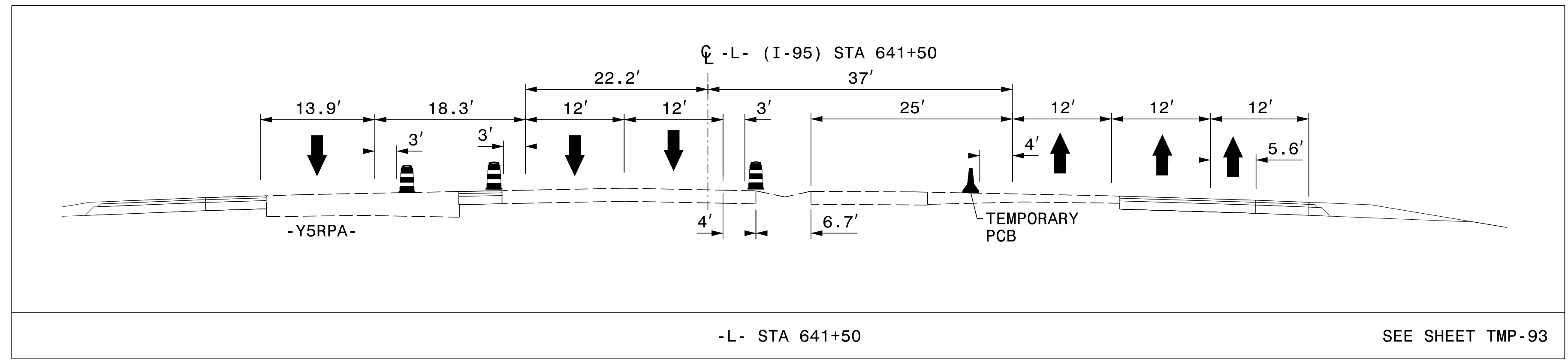
TEMPORARY TRAFFIC CONTROL  
PHASE IV

PLANS PREPARED FOR THE NCDOT BY:

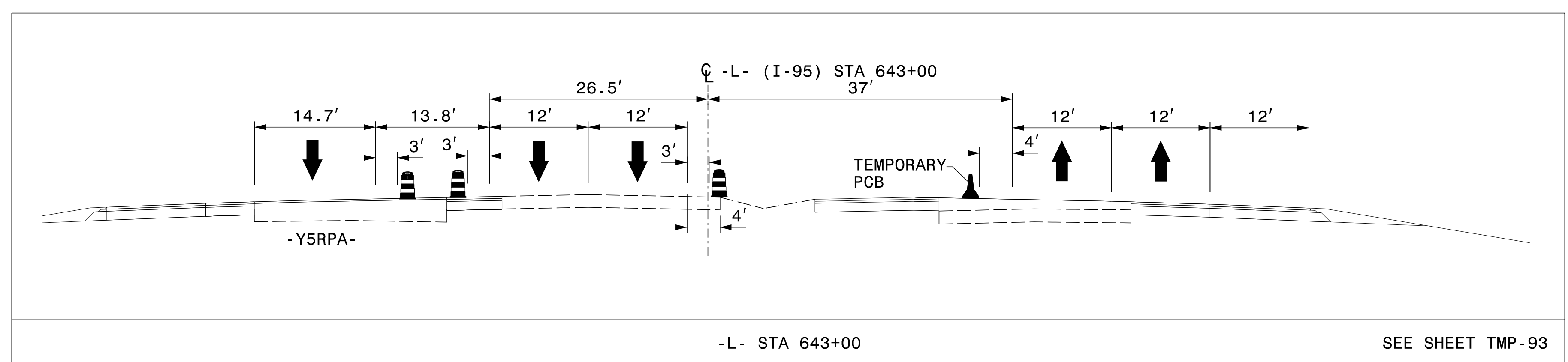
**M** MOTT MACDONALD I & E, LLC  
 1101 HAYNES STREET, SUITE 101  
 RALEIGH, NC 27604  
**M** MOTT MACDONALD NC LICENSE NO. F-0669



-L- STA 636+00 SEE SHEET TMP-93



-L- STA 641+50 SEE SHEET TMP-93




-L- STA 643+00 SEE SHEET TMP-93

3/29/2022  
 G:\50100191\NV5\_I-5987B\TrafficControl\Top\200\_441-I-5987B\_TMP-93A\_Phase IV Step 1.l6.dgn  
 User:ST086227

APPROVED: \_\_\_\_\_  
 DATE: \_\_\_\_\_

**DOCUMENT NOT CONSIDERED FINAL  
 UNLESS ALL SIGNATURES COMPLETED**



**SECTION 1**

**TEMPORARY TRAFFIC CONTROL  
 PHASE IV**