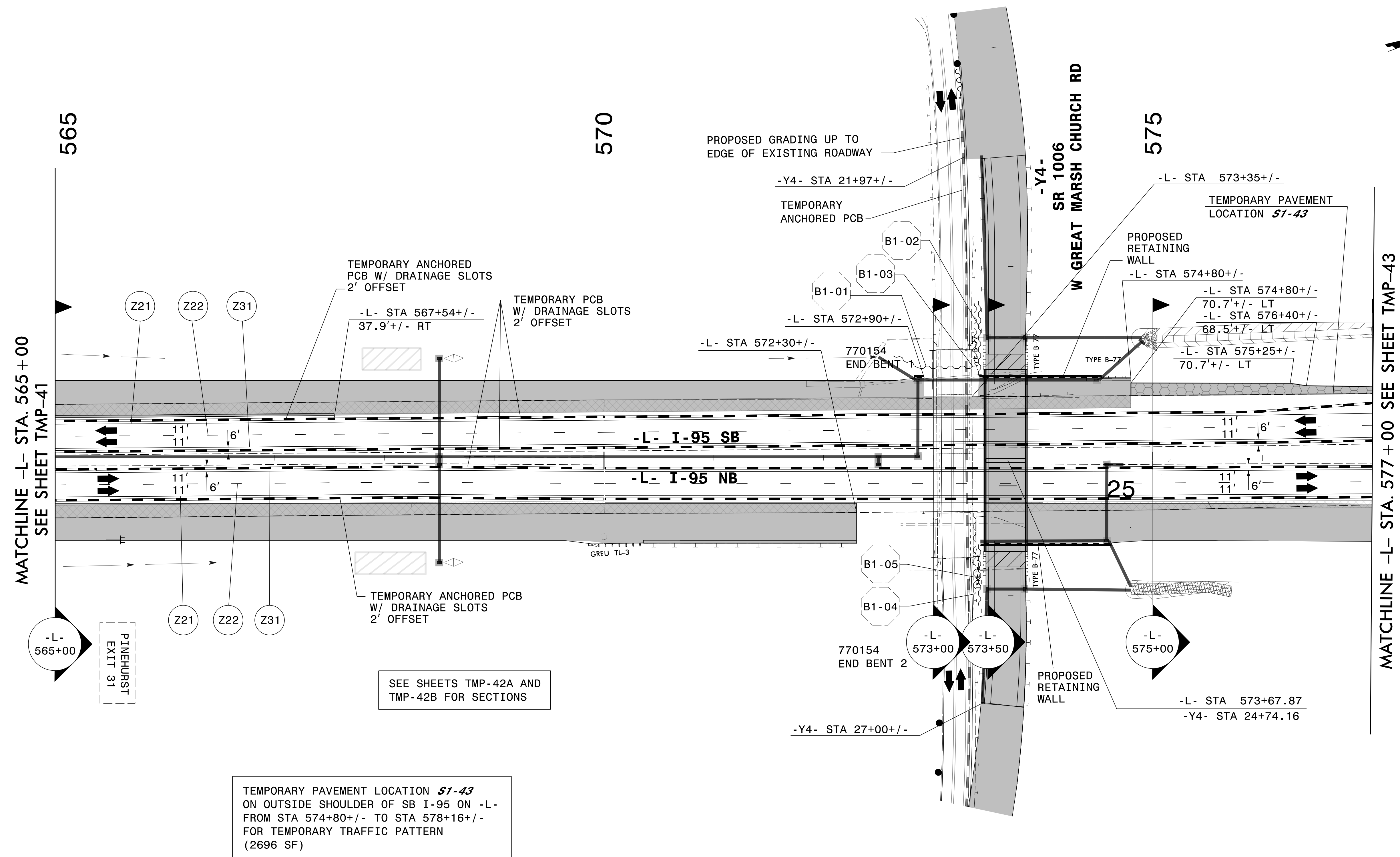
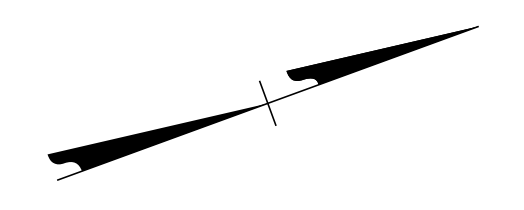


PLANS PREPARED FOR THE NCDOT BY:

**M** MOTT MACDONALD I & E, LLC  
 1101 HAYNES STREET, SUITE 101  
 RALEIGH, NC 27604  
**M** MOTT MACDONALD  
 NC LICENSE NO. F-0669



SEE SHEETS TMP-42A AND TMP-42B FOR SECTIONS

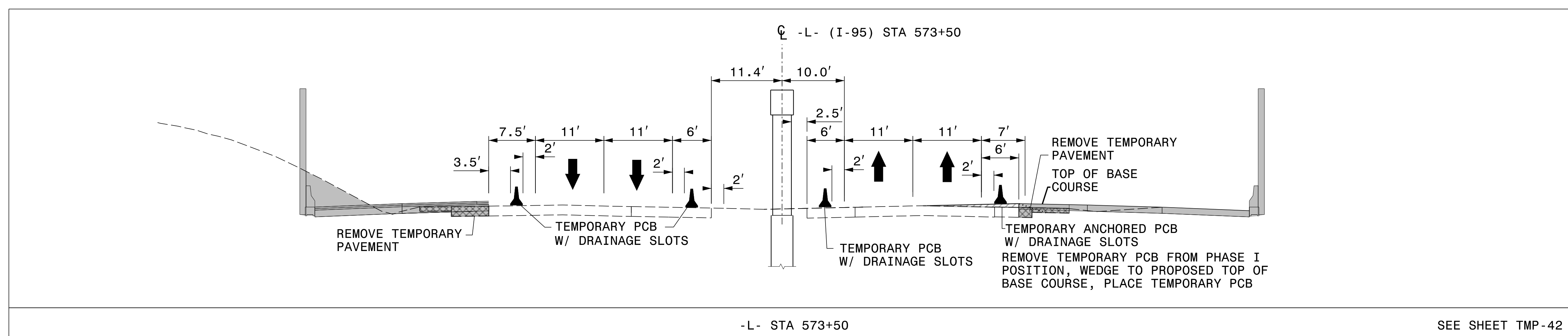
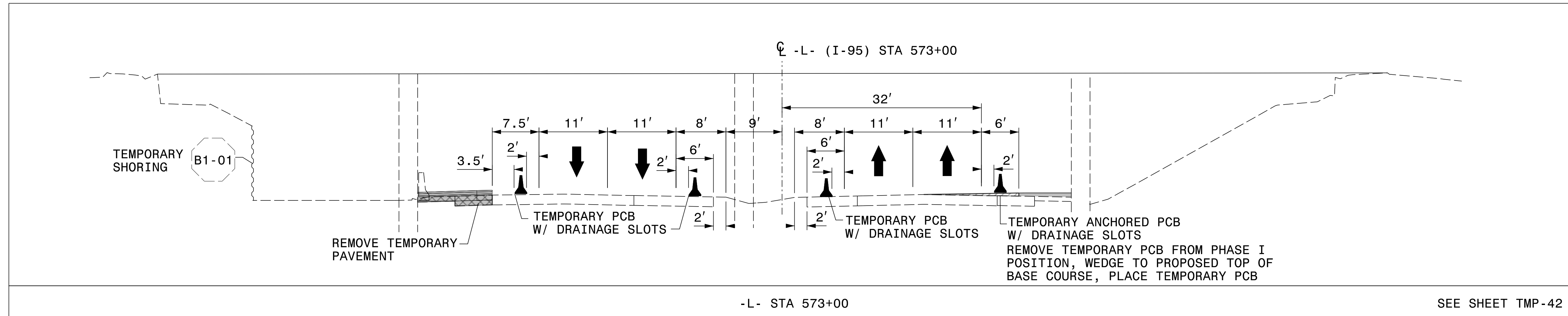
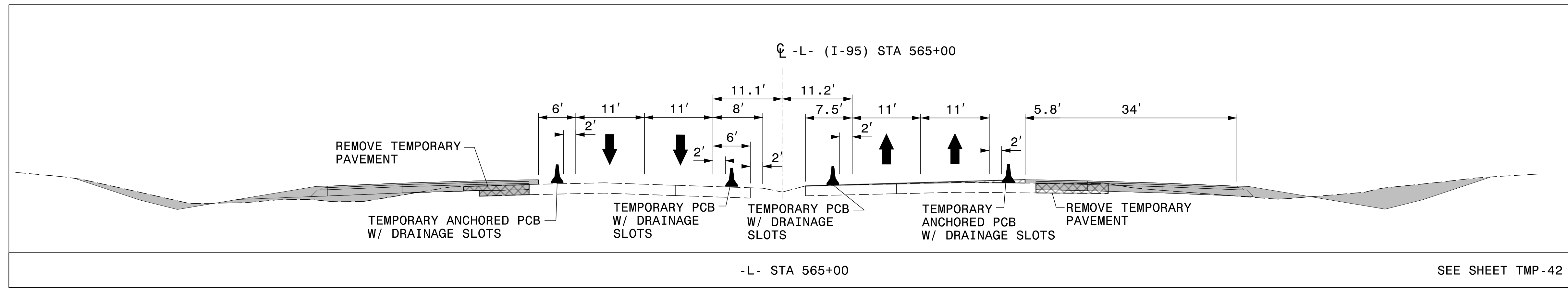
TEMPORARY PAVEMENT LOCATION 51-43  
 ON OUTSIDE SHOULDER OF SB I-95 ON -L-  
 FROM STA 574+80+/- TO STA 578+16+/-  
 FOR TEMPORARY TRAFFIC PATTERN  
 (2696 SF)

3/28/2022  
 G:\50100191\NV5\_I-5987B\TrafficControl\Tcpl\200\_241\_I-5987B\_TMP-42\_Phase II.dgn  
 User:ST086227

APPROVED: _____ DATE: _____			<b>SECTION 1</b>  <b>TEMPORARY TRAFFIC CONTROL</b> <b>PHASE II</b>
<b>DOCUMENT NOT CONSIDERED FINAL</b> <b>UNLESS ALL SIGNATURES COMPLETED</b>			

PLANS PREPARED FOR THE NCDOT BY:

**M** MOTT MACDONALD I & E, LLC  
 1101 HAYNES STREET, SUITE 101  
 RALEIGH, NC 27604  
**M** MOTT MACDONALD NC LICENSE NO. F-0669




3/28/2022  
 G:\50100191\NV5\_1-5987B\TrafficControl\Tc\200\_243\_1-5987B-TMP-42A\_Phase II.dgn  
 User:ST086227

APPROVED: \_\_\_\_\_  
 DATE: \_\_\_\_\_

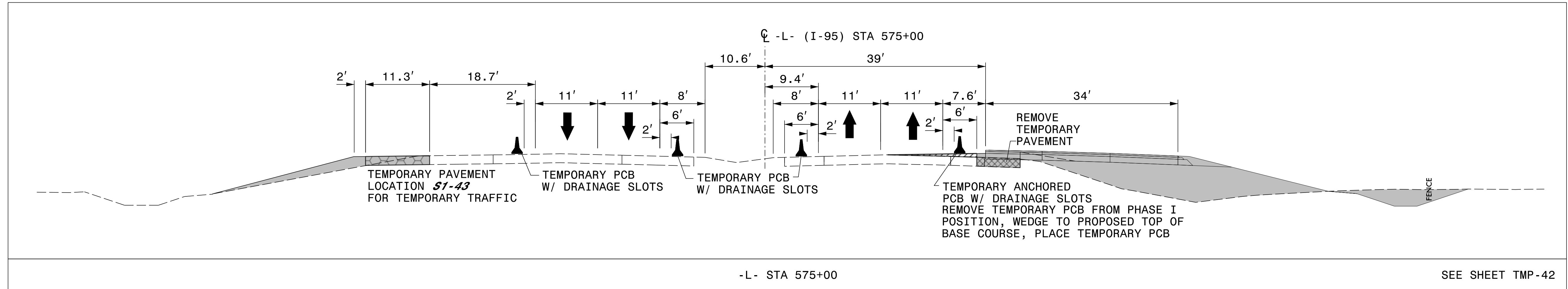
**SEAL**  
 034437  
 ENGINEER  
 LORI D. STOUCHE

**DOCUMENT NOT CONSIDERED FINAL  
 UNLESS ALL SIGNATURES COMPLETED**



**SECTION 1**

**TEMPORARY TRAFFIC CONTROL  
 PHASE II**



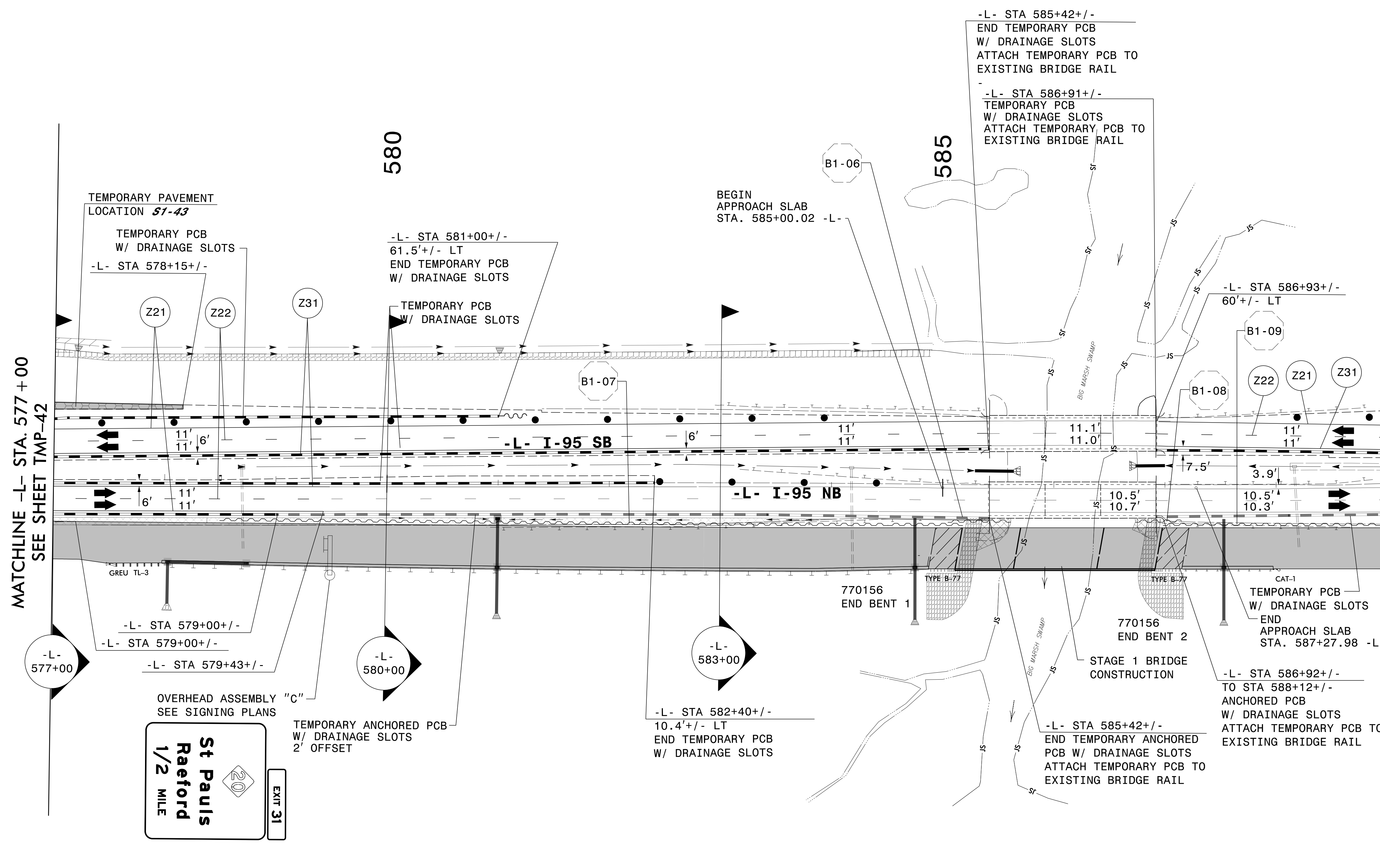
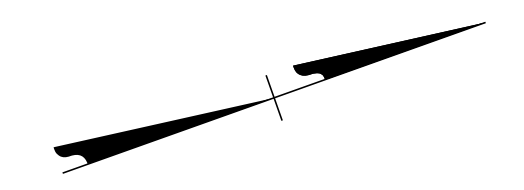
SEE SHEET TMP-42

3/28/2022  
 G:\50100191\_NV5\_I-5987B\TrafficControl\Tep\200\_245\_I-5987B-TMP-42B\_Phase II.dgn  
 User:ST086227

APPROVED: _____			SECTION 1
DATE: _____			TEMPORARY TRAFFIC CONTROL PHASE II
<p><b>DOCUMENT NOT CONSIDERED FINAL UNLESS ALL SIGNATURES COMPLETED</b></p>			

PLANS PREPARED FOR THE NCDOT BY:

**M** MOTT MACDONALD I & E, LLC  
 1101 HAYNES STREET, SUITE 101  
 RALEIGH, NC 27604  
**M** MOTT MACDONALD NC LICENSE NO. F-0669




MATCHLINE -L- STA. 589+00 SEE SHEET TMP-44

TEMPORARY PAVEMENT LOCATION **S1-43**  
 ON OUTSIDE SHOULDER OF SB I-95 ON -L-  
 FROM STA 574+80+/- TO STA 578+16+/-  
 FOR TEMPORARY TRAFFIC PATTERN  
 (2696 SF)

SEE SHEET TMP-43A  
 FOR SECTIONS

APPROVED: \_\_\_\_\_  
 DATE: \_\_\_\_\_

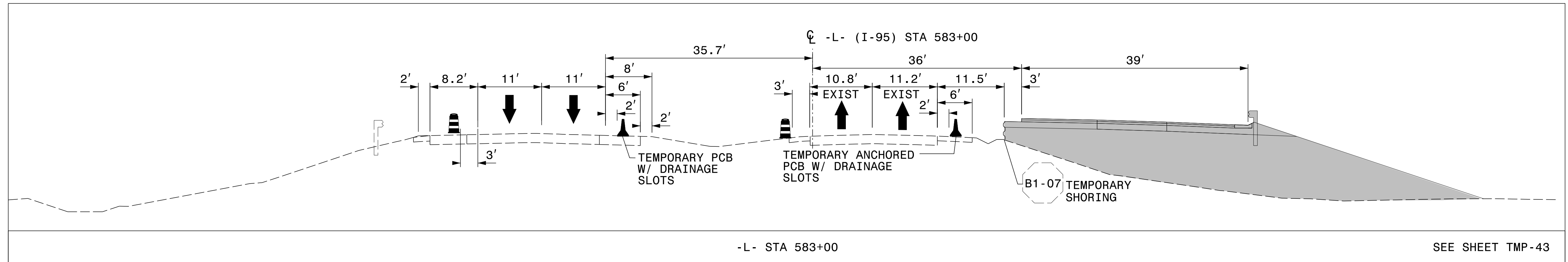
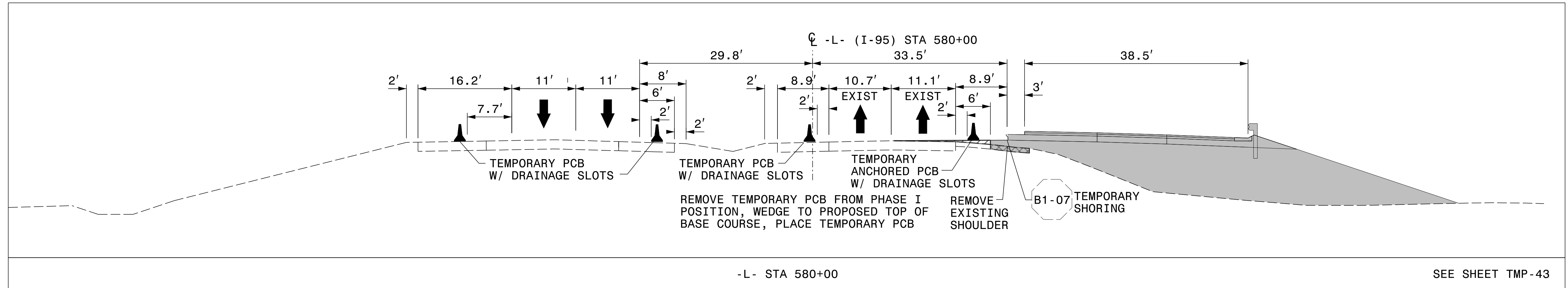
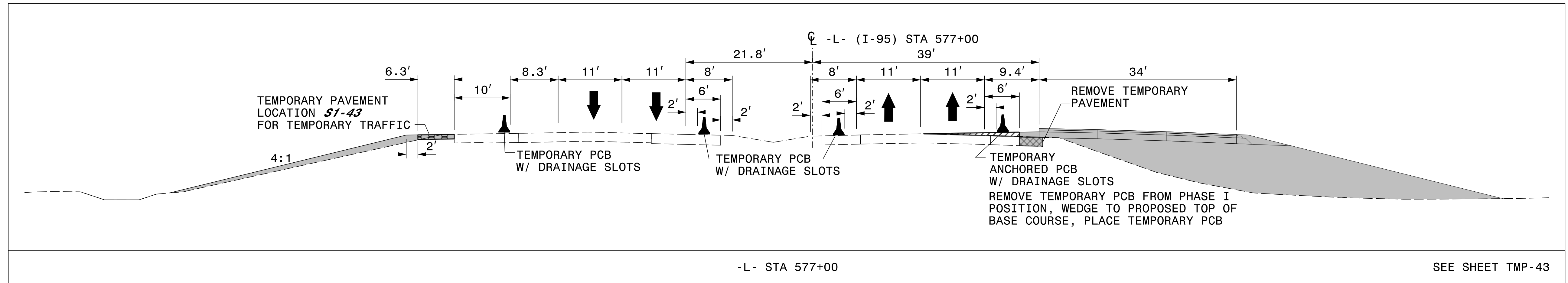
**DOCUMENT NOT CONSIDERED FINAL  
 UNLESS ALL SIGNATURES COMPLETED**



**SECTION 1**

**TEMPORARY TRAFFIC CONTROL  
 PHASE II**


3/28/2022  
 G:\50100191\NV5\_1-5987B\1-5987B\TrafficControl\Tc\200\_247\_1-5987B-TMP-43\_Phase II.dgn  
 User:ST086227



3/28/2022  
 G:\50100191\NV5\_1-5987B\TrafficControl\Twp\200\_249\_1-5987B-TMP-43A\_Phase II.dgn  
 User:ST086227

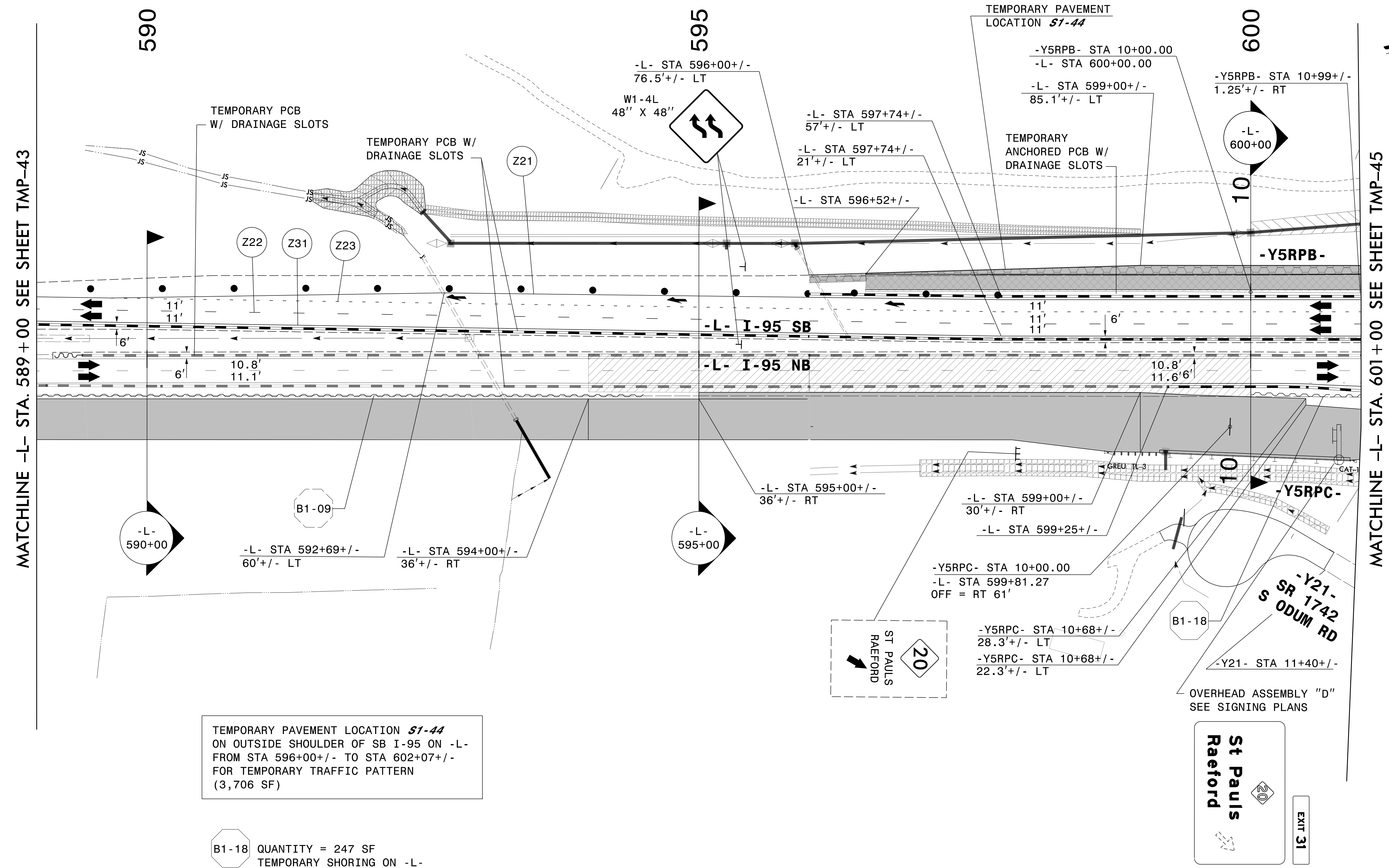
APPROVED: \_\_\_\_\_  
 DATE: \_\_\_\_\_

**DOCUMENT NOT CONSIDERED FINAL  
 UNLESS ALL SIGNATURES COMPLETED**



**SECTION 1**

**TEMPORARY TRAFFIC CONTROL  
 PHASE II**



MATCHLINE -L- STA. 589 + 00 SEE SHEET TMP-43

MATCHLINE -L- STA. 601 + 00 SEE SHEET TMP-45

TEMPORARY PAVEMENT LOCATION S1-44 ON OUTSIDE SHOULDER OF SB I-95 ON -L- FROM STA 596+00+/- TO STA 602+07+/- FOR TEMPORARY TRAFFIC PATTERN (3,706 SF)

B1-18 QUANTITY = 247 SF TEMPORARY SHORING ON -L- FROM STA 600+00+/-, 31' RT TO STA 600+72+/-, 33' RT TO STA 601+00+/-, 33' RT (SEE SHEET TMP-2TS4 FOR TEMPORARY SHORING NOTES)


SEE SHEET TMP-44A FOR SECTIONS

APPROVED: \_\_\_\_\_

DATE: \_\_\_\_\_

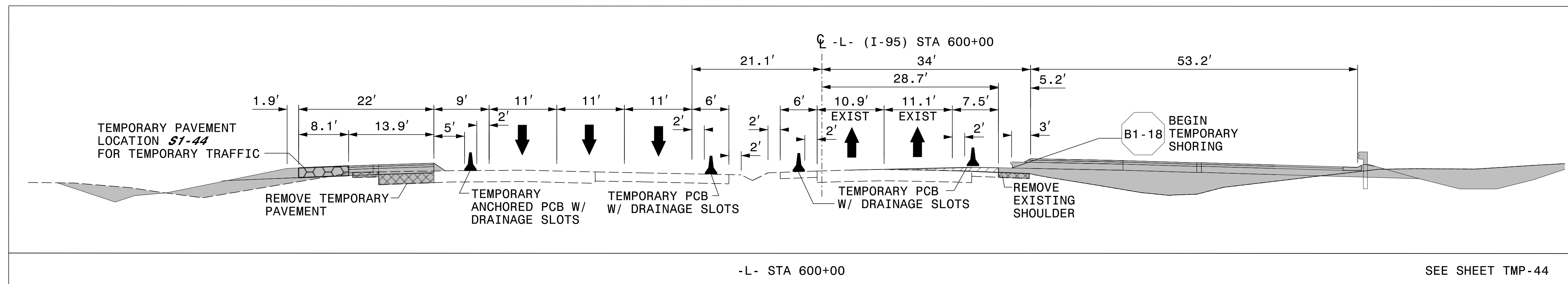
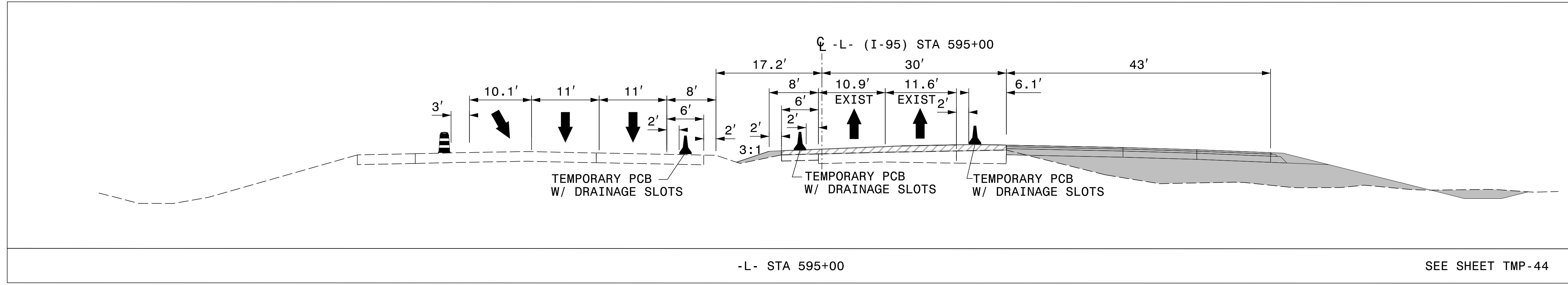
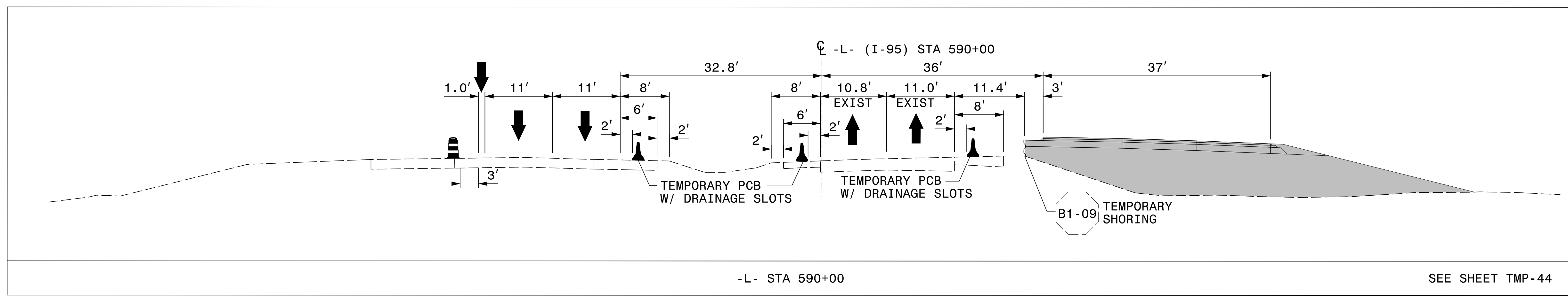
**SEAL**  
034437  
ENGINEER  
LORI D. STOUCHE

**DOCUMENT NOT CONSIDERED FINAL UNLESS ALL SIGNATURES COMPLETED**



SECTION 1


TEMPORARY TRAFFIC CONTROL PHASE II



3/28/2022  
 G:\50100191\NV5\_I-5987B\TrafficControl\Twp\200\_253\_I-5987B-TMP-44A\_Phase II.dgn  
 User:ST086227

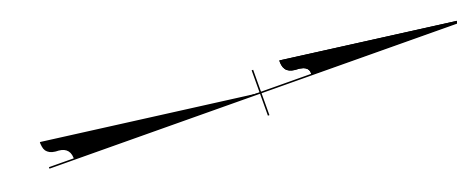
APPROVED: \_\_\_\_\_  
 DATE: \_\_\_\_\_

**DOCUMENT NOT CONSIDERED FINAL  
 UNLESS ALL SIGNATURES COMPLETED**



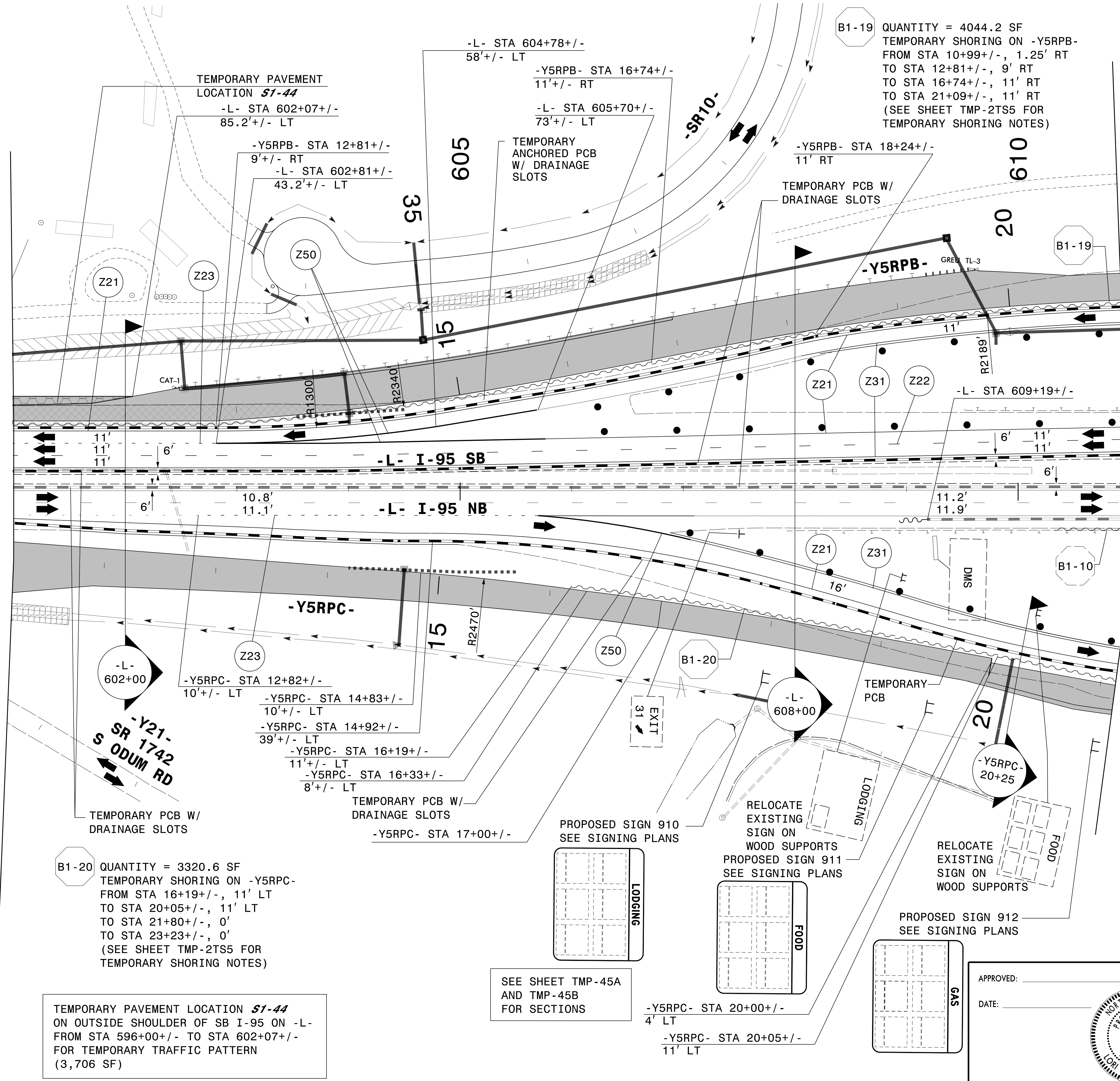
**SECTION 1**

**TEMPORARY TRAFFIC CONTROL  
 PHASE II**



MATCHLINE -L- STA. 601+00 SEE SHEET TMP-44

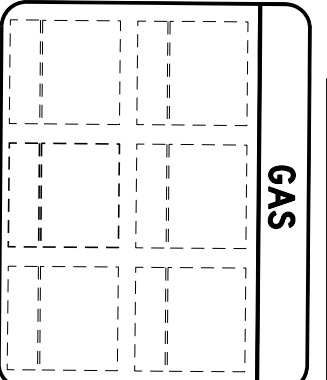
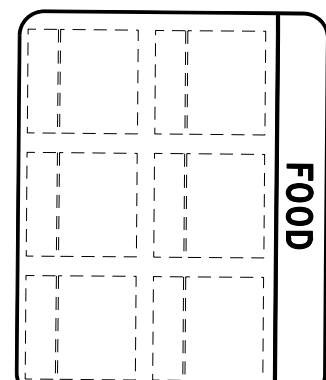
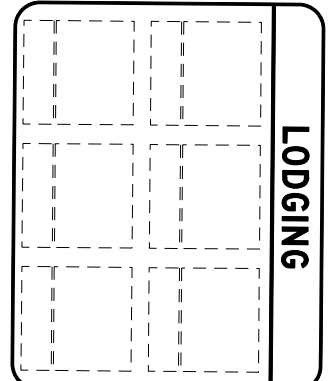
MATCHLINE -L- STA. 611+00 SEE SHEET TMP-46



**B1-20** QUANTITY = 3320.6 SF  
 TEMPORARY SHORING ON -Y5RPC-  
 FROM STA 16+19+/-, 11' LT  
 TO STA 20+05+/-, 11' LT  
 TO STA 21+80+/-, 0'  
 TO STA 23+23+/-, 0'  
 (SEE SHEET TMP-2TS5 FOR  
 TEMPORARY SHORING NOTES)

TEMPORARY PAVEMENT LOCATION **S1-44**  
 ON OUTSIDE SHOULDER OF SB I-95 ON -L-  
 FROM STA 596+00+/- TO STA 602+07+/-  
 FOR TEMPORARY TRAFFIC PATTERN  
 (3,706 SF)


SEE SHEET TMP-45A  
 AND TMP-45B  
 FOR SECTIONS



APPROVED: \_\_\_\_\_  
 DATE: \_\_\_\_\_

**PROFESSIONAL SEAL**  
 034437  
 ENGINEER  
 LORI D. STOUCHEVO

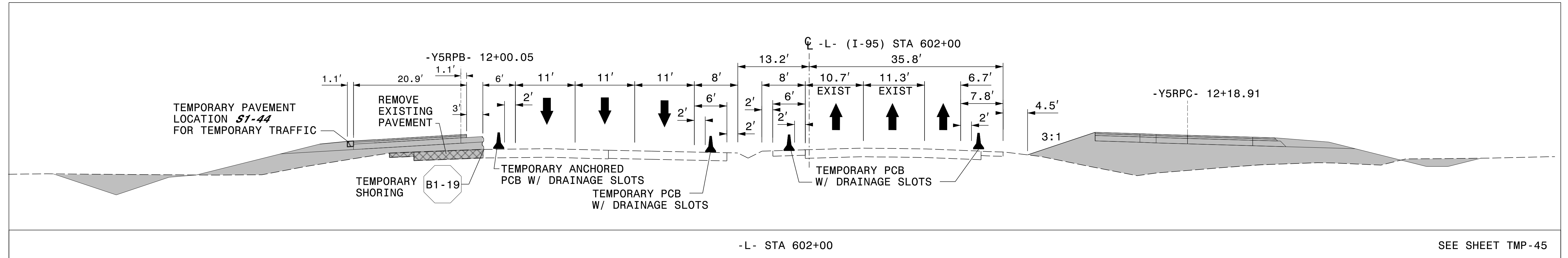
**DOCUMENT NOT CONSIDERED FINAL  
 UNLESS ALL SIGNATURES COMPLETED**



**SECTION 1**

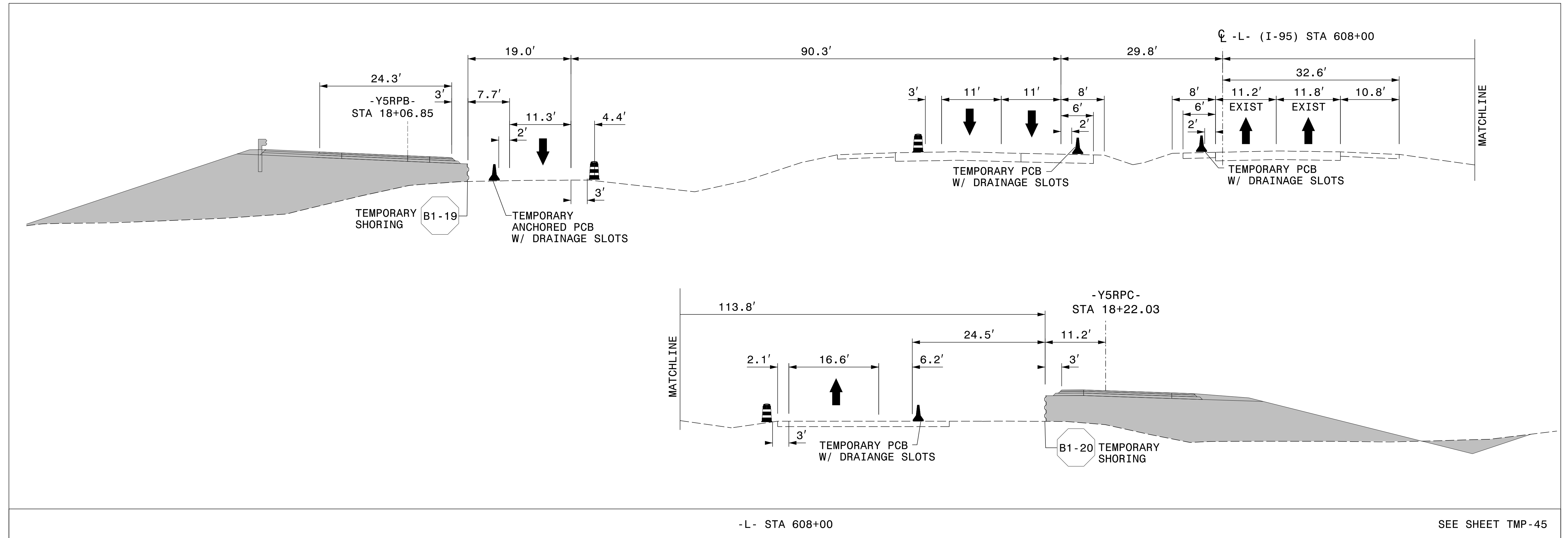
**TEMPORARY TRAFFIC CONTROL  
 PHASE II**





-L- STA 602+00

SEE SHEET TMP-45




-L- STA 608+00

SEE SHEET TMP-45

3/28/2022  
 G:\50100191\NV5\_I-5987B\TrafficControl\Top\200\_257\_I-5987B-TMP-45A\_Phase II.dgn  
 User:ST086227

APPROVED: \_\_\_\_\_  
 DATE: \_\_\_\_\_

**DOCUMENT NOT CONSIDERED FINAL  
 UNLESS ALL SIGNATURES COMPLETED**

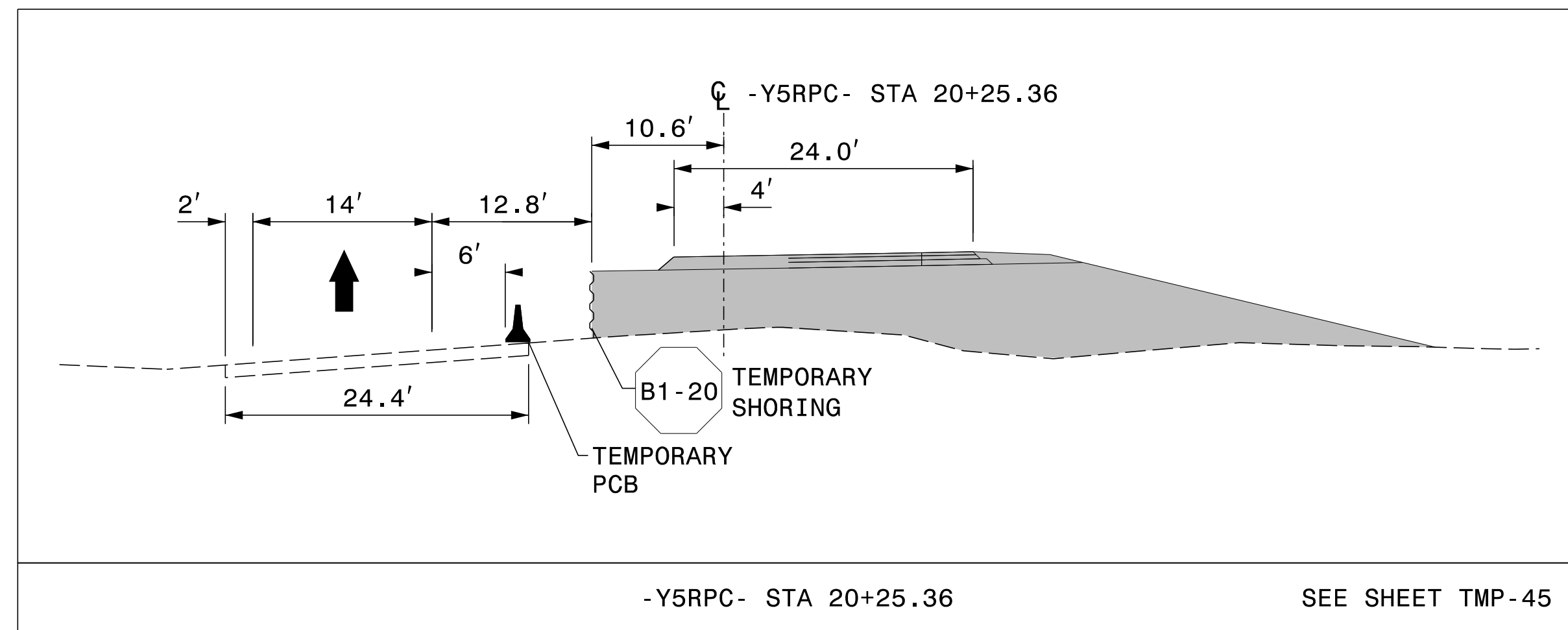


**SECTION 1**  
**TEMPORARY TRAFFIC CONTROL  
 PHASE II**

PROJ. REFERENCE NO.	SHEET NO.
I-5987B	TMP-45B

PLANS PREPARED FOR THE NCDOT BY:

**M** MOTT MACDONALD I & E, LLC  
 1101 HAYNES STREET, SUITE 101  
 RALEIGH, NC 27604  
**M** MOTT MACDONALD NC LICENSE NO. F-0669



-Y5RPC- STA 20+25.36 SEE SHEET TMP-45

3/28/2022  
 G:\50100191\NV5\_I-5987B\TrafficControl\Top\200\_259\_I-5987B-TMP-45B\_Phase II.dgn  
 User:ST086227

APPROVED: _____			SECTION 1
DATE: _____			TEMPORARY TRAFFIC CONTROL PHASE II
<p><b>DOCUMENT NOT CONSIDERED FINAL UNLESS ALL SIGNATURES COMPLETED</b></p>			

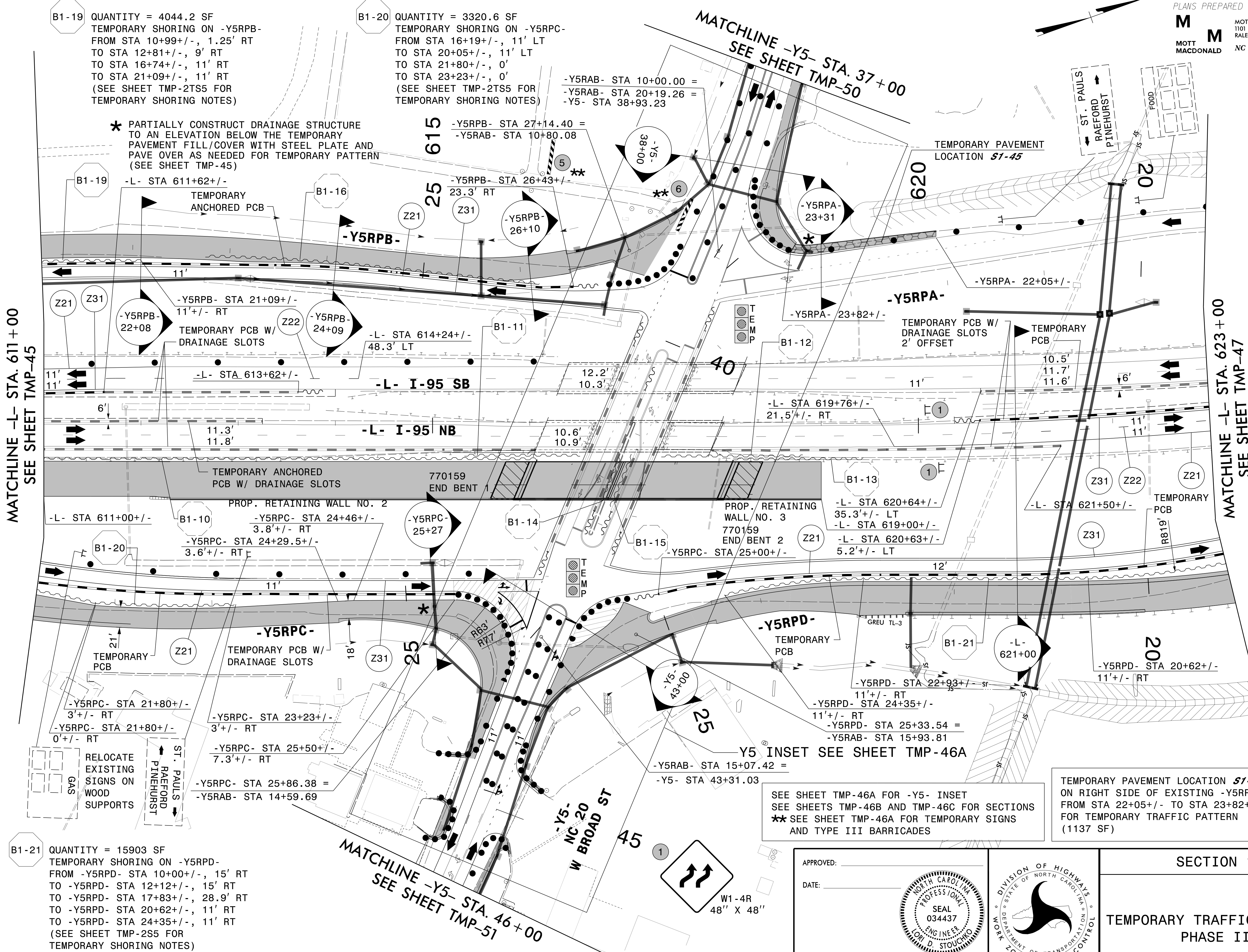
PLANS PREPARED FOR THE NCDOT BY:  
**M** MOTT MACDONALD I & E, LLC  
 1101 HAYNES STREET, SUITE 101  
 RALEIGH, NC 27604  
**M** MOTT MACDONALD  
 NC LICENSE NO. F-0669

B1-19 QUANTITY = 4044.2 SF  
 TEMPORARY SHORING ON -Y5RPB-  
 FROM STA 10+99+/-, 1.25' RT  
 TO STA 12+81+/-, 9' RT  
 TO STA 16+74+/-, 11' RT  
 TO STA 21+09+/-, 11' RT  
 (SEE SHEET TMP-2TS5 FOR  
 TEMPORARY SHORING NOTES)

B1-20 QUANTITY = 3320.6 SF  
 TEMPORARY SHORING ON -Y5RPC-  
 FROM STA 16+19+/-, 11' LT  
 TO STA 20+05+/-, 11' LT  
 TO STA 21+80+/-, 0'  
 TO STA 23+23+/-, 0'  
 (SEE SHEET TMP-2TS5 FOR  
 TEMPORARY SHORING NOTES)

MATCHLINE -L- STA. 611+00  
SEE SHEET TMP-45

MATCHLINE -L- STA. 623+00  
SEE SHEET TMP-47



B1-21 QUANTITY = 15903 SF  
 TEMPORARY SHORING ON -Y5RPD-  
 FROM -Y5RPD- STA 10+00+/-, 15' RT  
 TO -Y5RPD- STA 12+12+/-, 15' RT  
 TO -Y5RPD- STA 17+83+/-, 28.9' RT  
 TO -Y5RPD- STA 20+62+/-, 11' RT  
 TO -Y5RPD- STA 24+35+/-, 11' RT  
 (SEE SHEET TMP-2S5 FOR  
 TEMPORARY SHORING NOTES)

-Y5RAB- STA 10+00.00 =  
 -Y5RAB- STA 20+19.26 =  
 -Y5- STA 38+93.23

-Y5RPB- STA 27+14.40 =  
 -Y5RAB- STA 10+80.08

-Y5RPB- STA 26+43+/-  
 23.3' RT

-L- STA 614+24+/-  
 48.3' LT

-Y5RPC- STA 24+46+/-  
 3.8+/- RT

-Y5RPC- STA 24+29.5+/-  
 3.6+/- RT

-Y5RPC- STA 21+80+/-  
 3+/- RT

-Y5RPC- STA 21+80+/-  
 0+/- RT

-Y5RPC- STA 23+23+/-  
 3+/- RT

-Y5RPC- STA 25+50+/-  
 7.3+/- RT


-Y5RPC- STA 25+86.38 =  
 -Y5RAB- STA 14+59.69

SEE SHEET TMP-46A FOR -Y5- INSET  
 SEE SHEETS TMP-46B AND TMP-46C FOR SECTIONS  
 \*\* SEE SHEET TMP-46A FOR TEMPORARY SIGNS  
 AND TYPE III BARRICADES

TEMPORARY PAVEMENT LOCATION S1-45  
 ON RIGHT SIDE OF EXISTING -Y5RPA-  
 FROM STA 22+05+/- TO STA 23+82+/-  
 FOR TEMPORARY TRAFFIC PATTERN  
 (1137 SF)

APPROVED: \_\_\_\_\_  
 DATE: \_\_\_\_\_

DOCUMENT NOT CONSIDERED FINAL  
 UNLESS ALL SIGNATURES COMPLETED








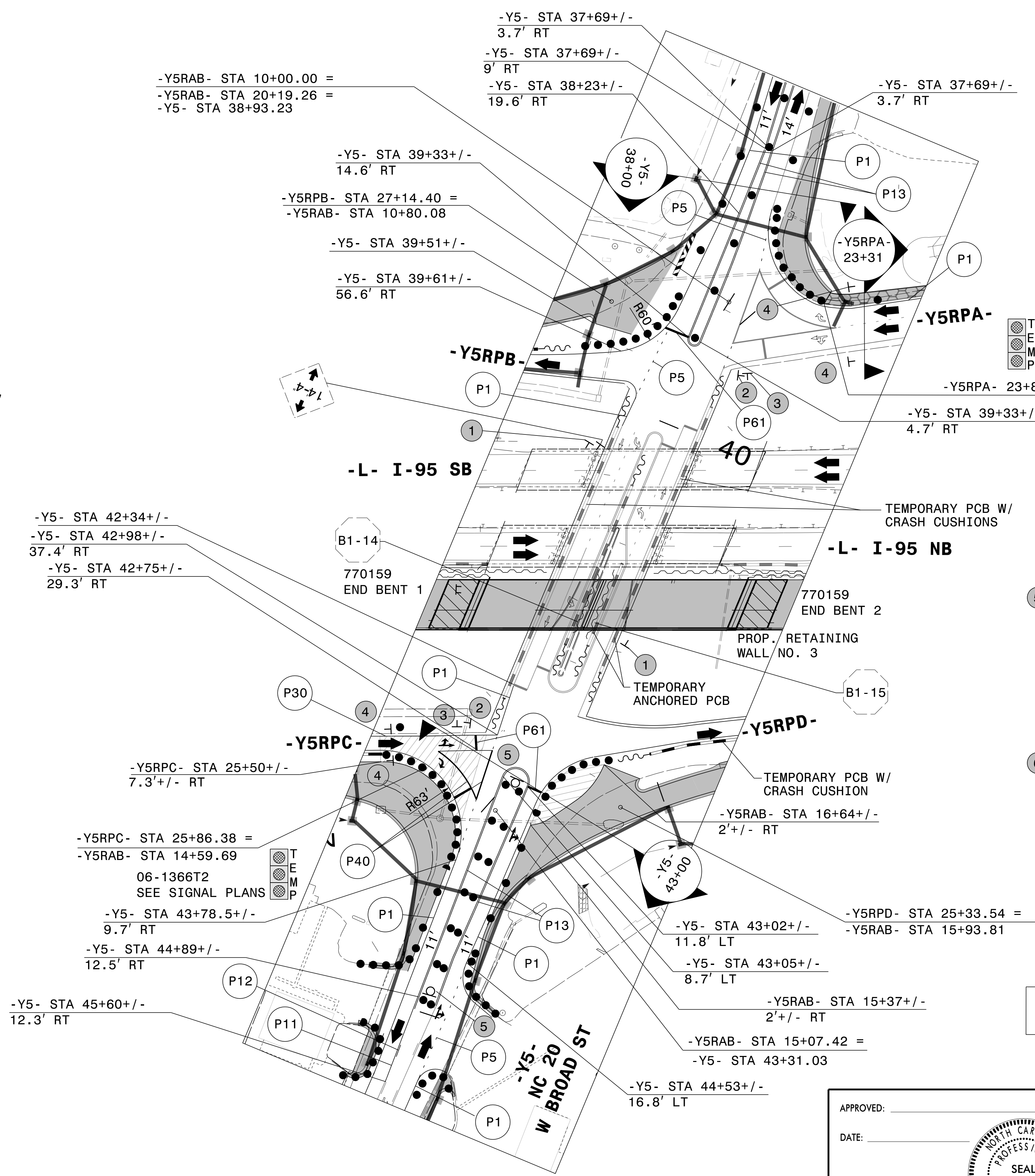
SECTION 1

TEMPORARY TRAFFIC CONTROL  
 PHASE II

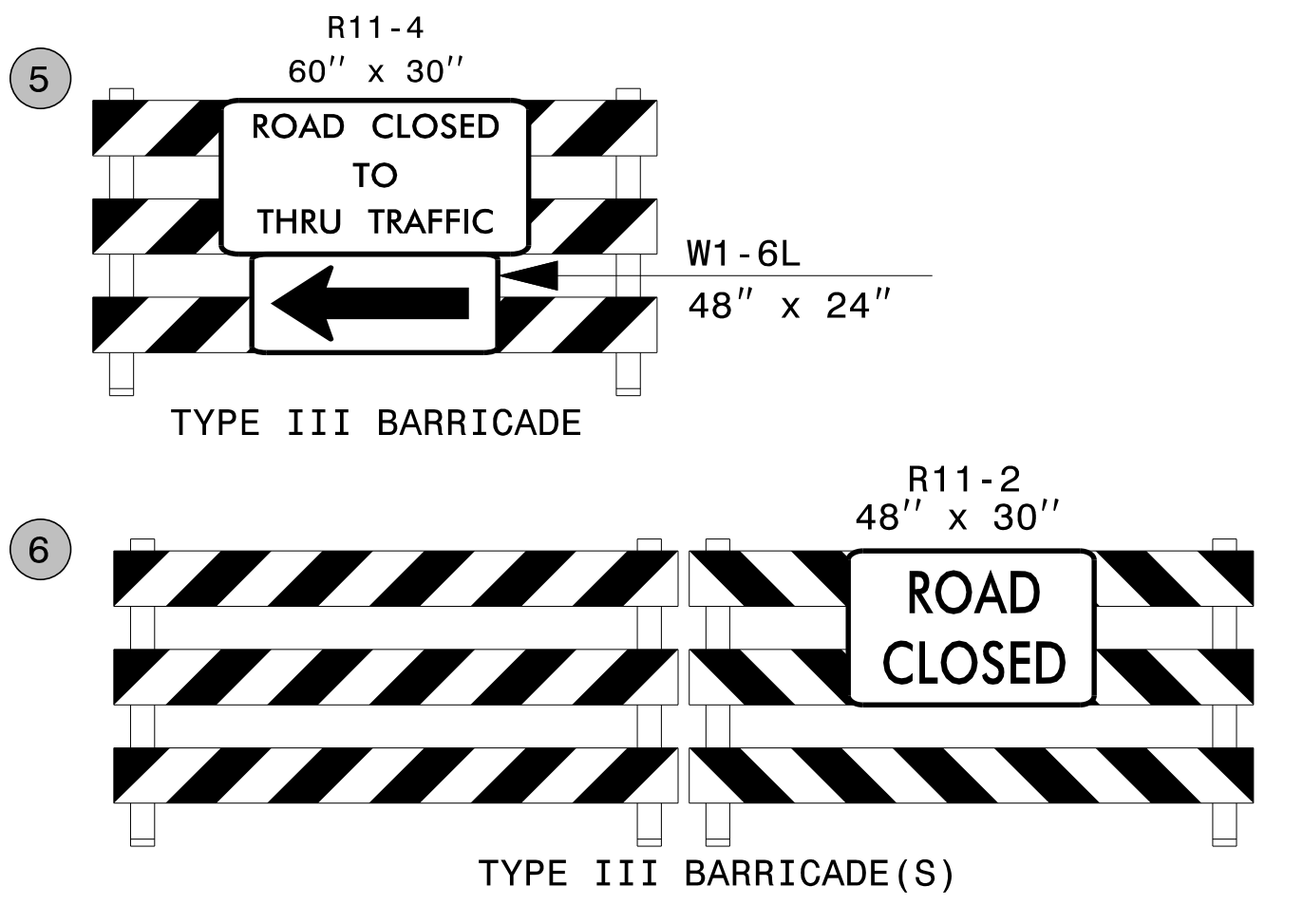
3/28/2022  
 G:\50100191\NV5\_I-5987B\TrafficControl\I-95\200\_261\_I-5987B\_TMP-46\_Phase II\_L14.dgn  
 User:ST086227

PLANS PREPARED FOR THE NCDOT BY:  
**M** MOTT MACDONALD I & E, LLC  
 1101 HAYNES STREET, SUITE 101  
 RALEIGH, NC 27604  
**M** MOTT MACDONALD NC LICENSE NO. F-0669

- 1  W12-2  
48" X 48"  
MAINTAIN BRIDGE CLEARANCE WARNING SIGNS AS DIRECTED BY ENGINEER. FIELD VERIFY HEIGHT AS DIRECTED BY ENGINEER.
- 2  R5-1  
30" X 30"
- 3  R6-1 L  
36" X 12"
- 4  R5-1 A  
36" X 24"
- 5  R4-7  
24" X 30"

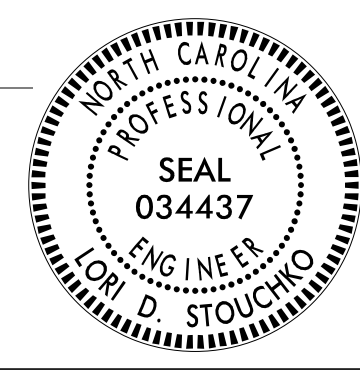



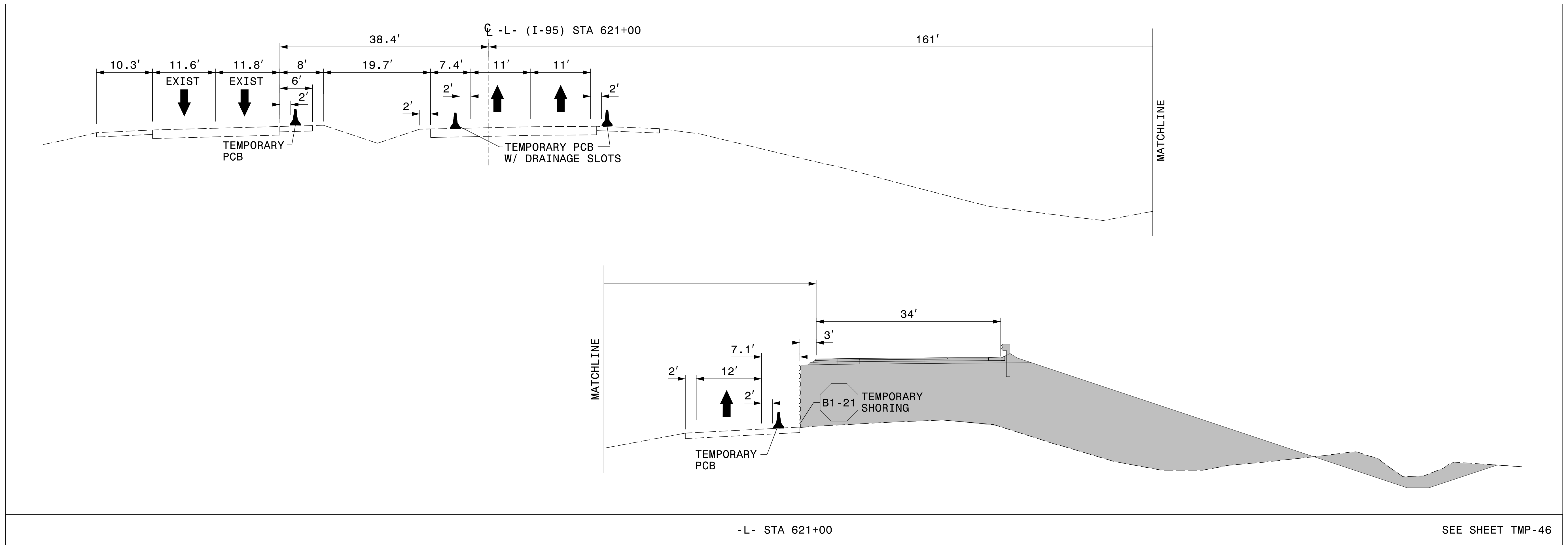
T  
E  
M  
P  
06-1365T2  
SEE SIGNAL PLANS



SEE SHEET TMP-46  
SEE SHEET TMP-46C FOR SECTIONS

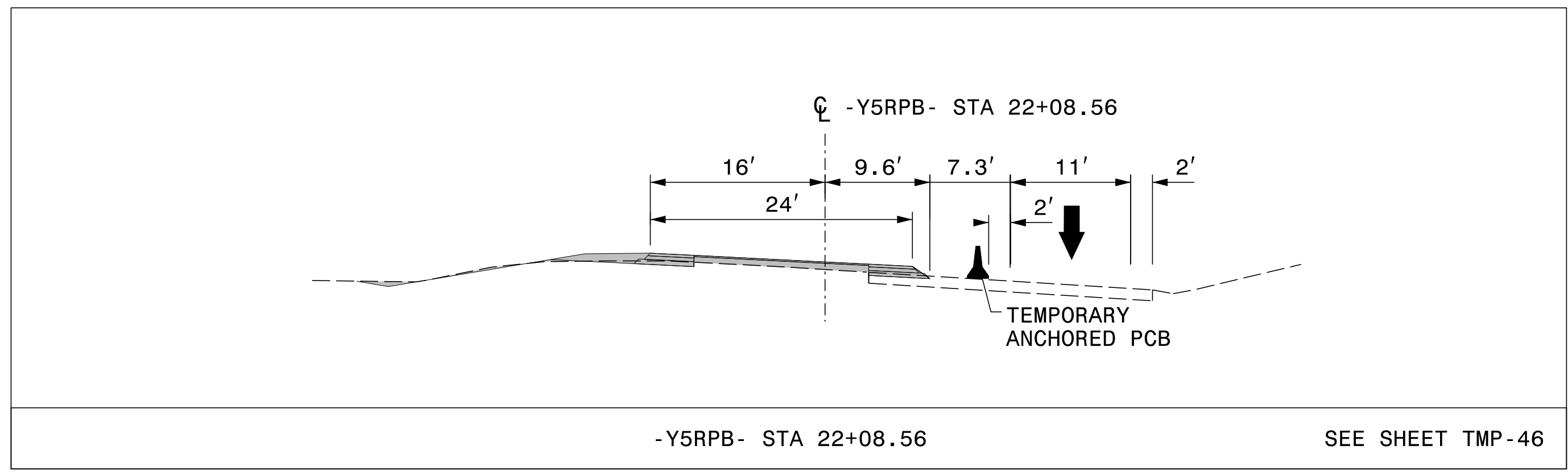
3/28/2022 G:\50100191\NV5\_1-5987B\TrafficControl\Toc\200\_263\_1-5987B-TMP-46A\_Phase II.dgn User:ST086227

APPROVED: _____ DATE: _____	 	<p>SECTION 1</p> <p>TEMPORARY TRAFFIC CONTROL PHASE II</p>
DOCUMENT NOT CONSIDERED FINAL UNLESS ALL SIGNATURES COMPLETED		



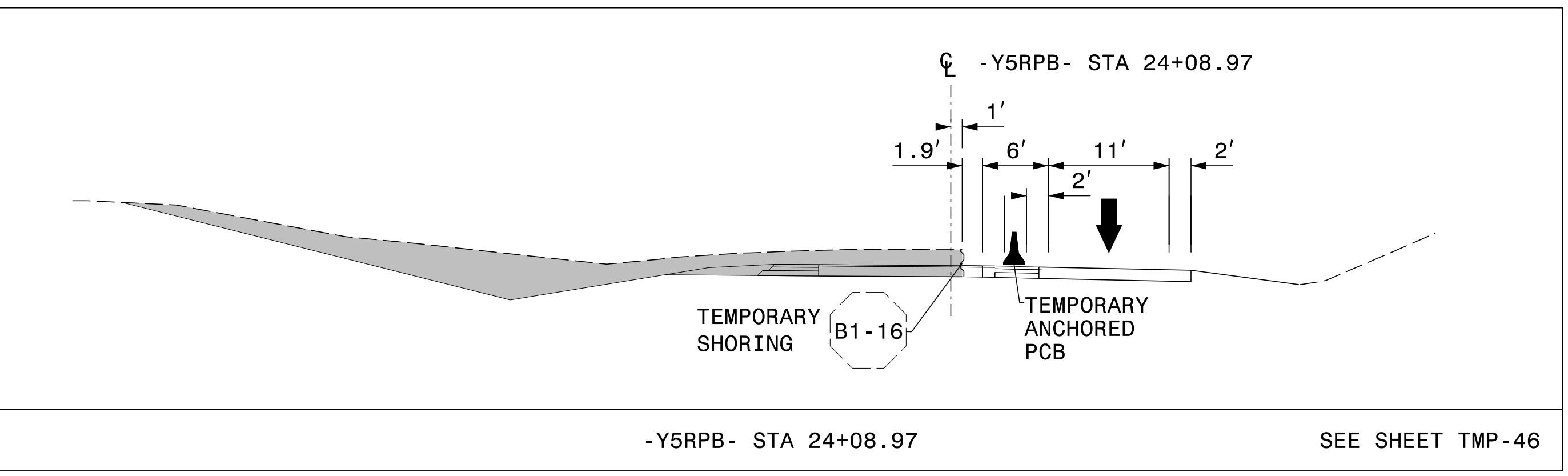
-L- STA 621+00

SEE SHEET TMP-46



-Y5RPB- STA 22+08.56

SEE SHEET TMP-46




-Y5RPB- STA 24+08.97

SEE SHEET TMP-46

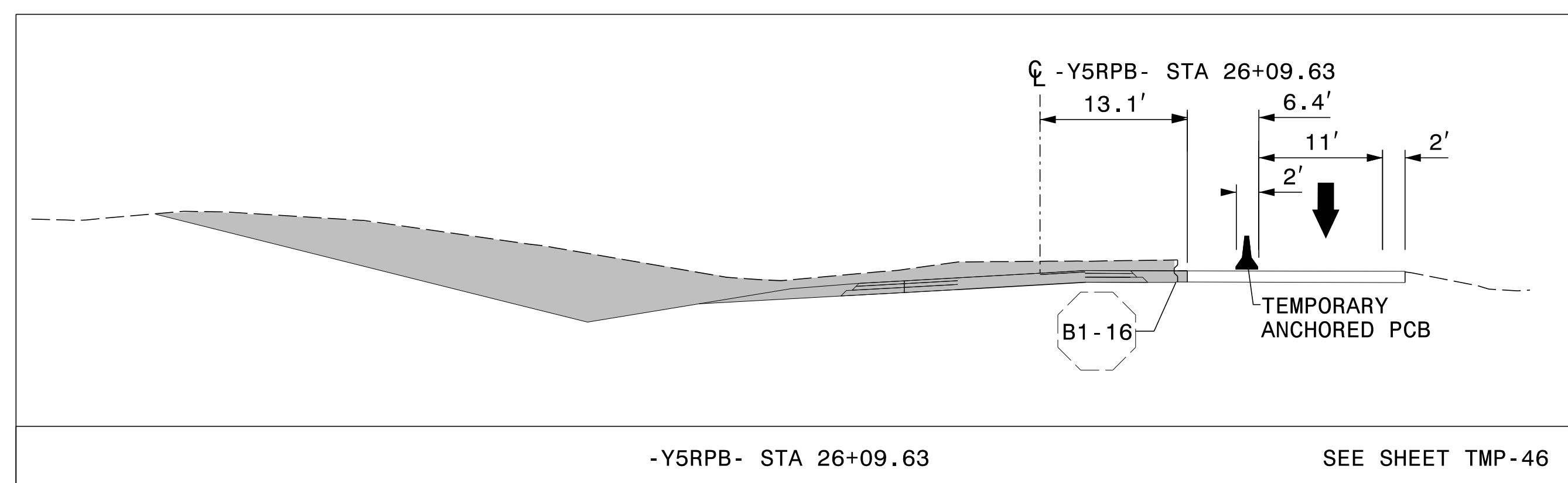
3/28/2022 G:\50100191\NV5\_1-5987B\TrafficControl\Top\200\_265\_1-5987B-TMP-46B\_Phase II.dgn User:ST086227

APPROVED: \_\_\_\_\_  
 DATE: \_\_\_\_\_

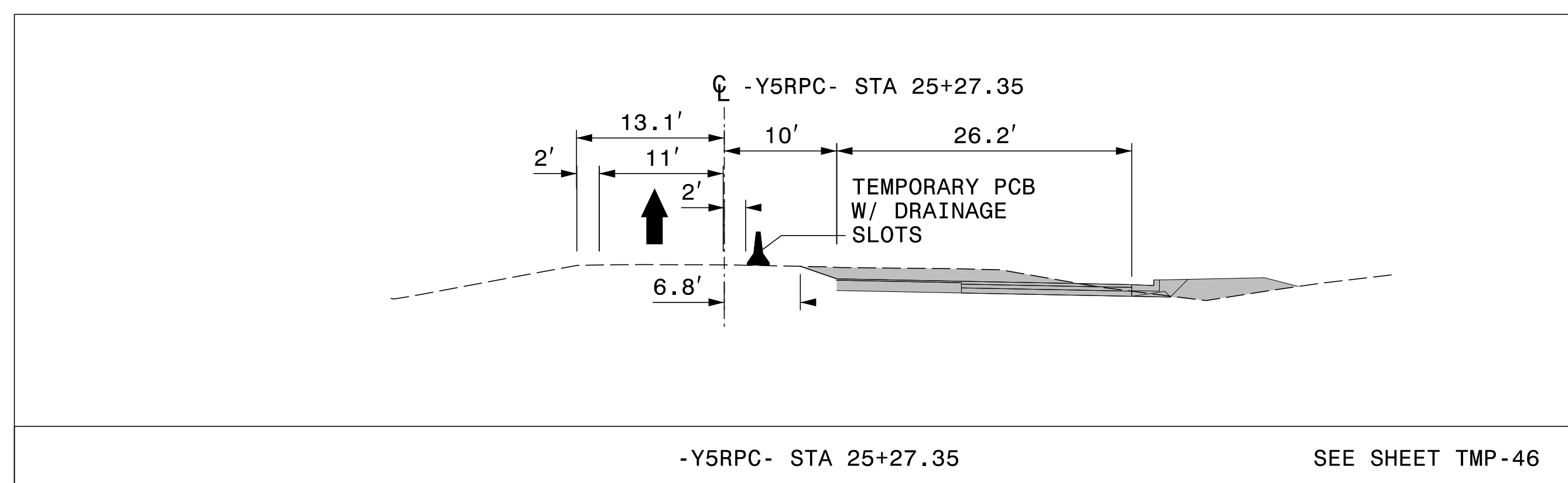
**DOCUMENT NOT CONSIDERED FINAL  
 UNLESS ALL SIGNATURES COMPLETED**



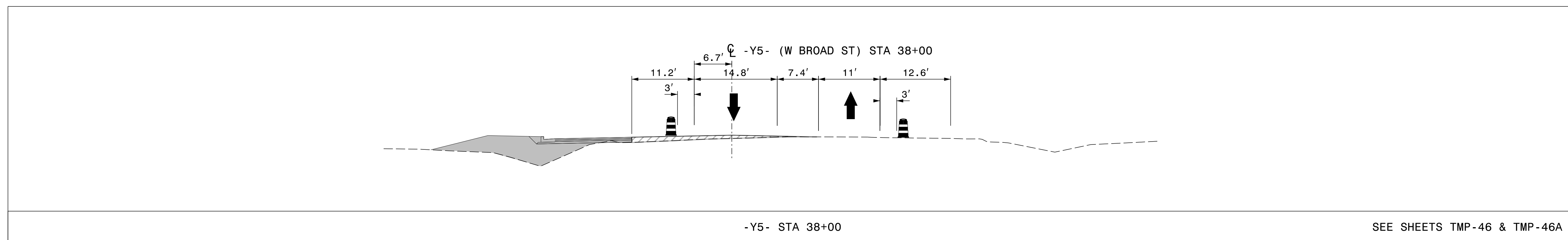
**SECTION 1**  
**TEMPORARY TRAFFIC CONTROL  
 PHASE II**



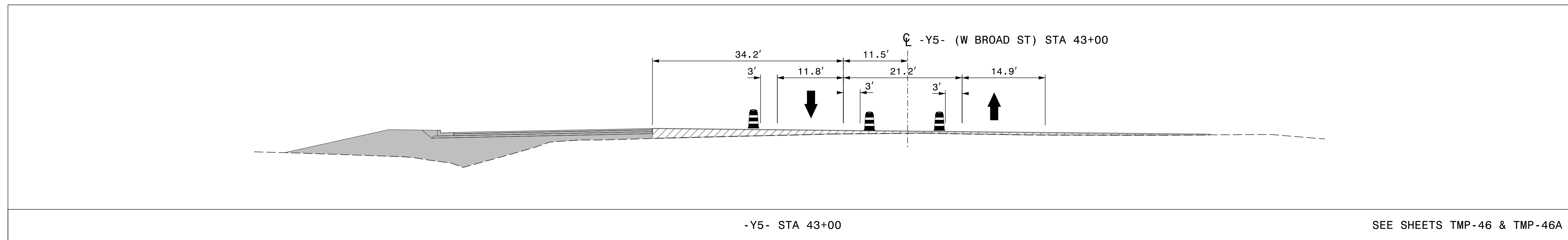
-Y5RPB- STA 26+09.63 SEE SHEET TMP-46



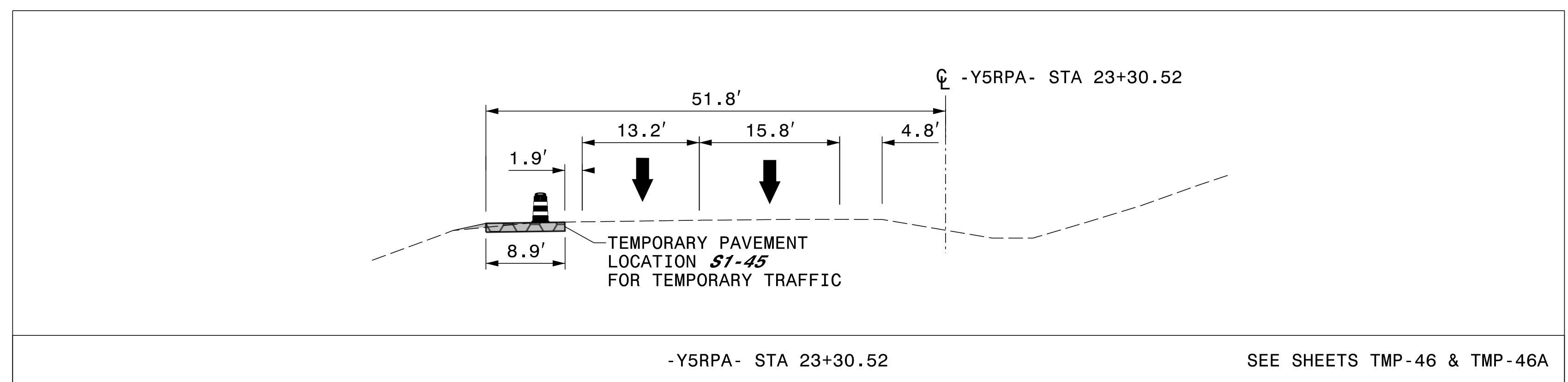
-Y5RPC- STA 25+27.35 SEE SHEET TMP-46



-Y5- STA 38+00 SEE SHEETS TMP-46 & TMP-46A




-Y5- STA 43+00 SEE SHEETS TMP-46 & TMP-46A



-Y5RPA- STA 23+30.52 SEE SHEETS TMP-46 & TMP-46A

3/28/2022 G:\50100191\NV5\_I-5987B\TrafficControl\Top\200\_267\_I-5987B-TMP-46C\_Phase II.dgn User:ST086227

APPROVED: \_\_\_\_\_  
 DATE: \_\_\_\_\_

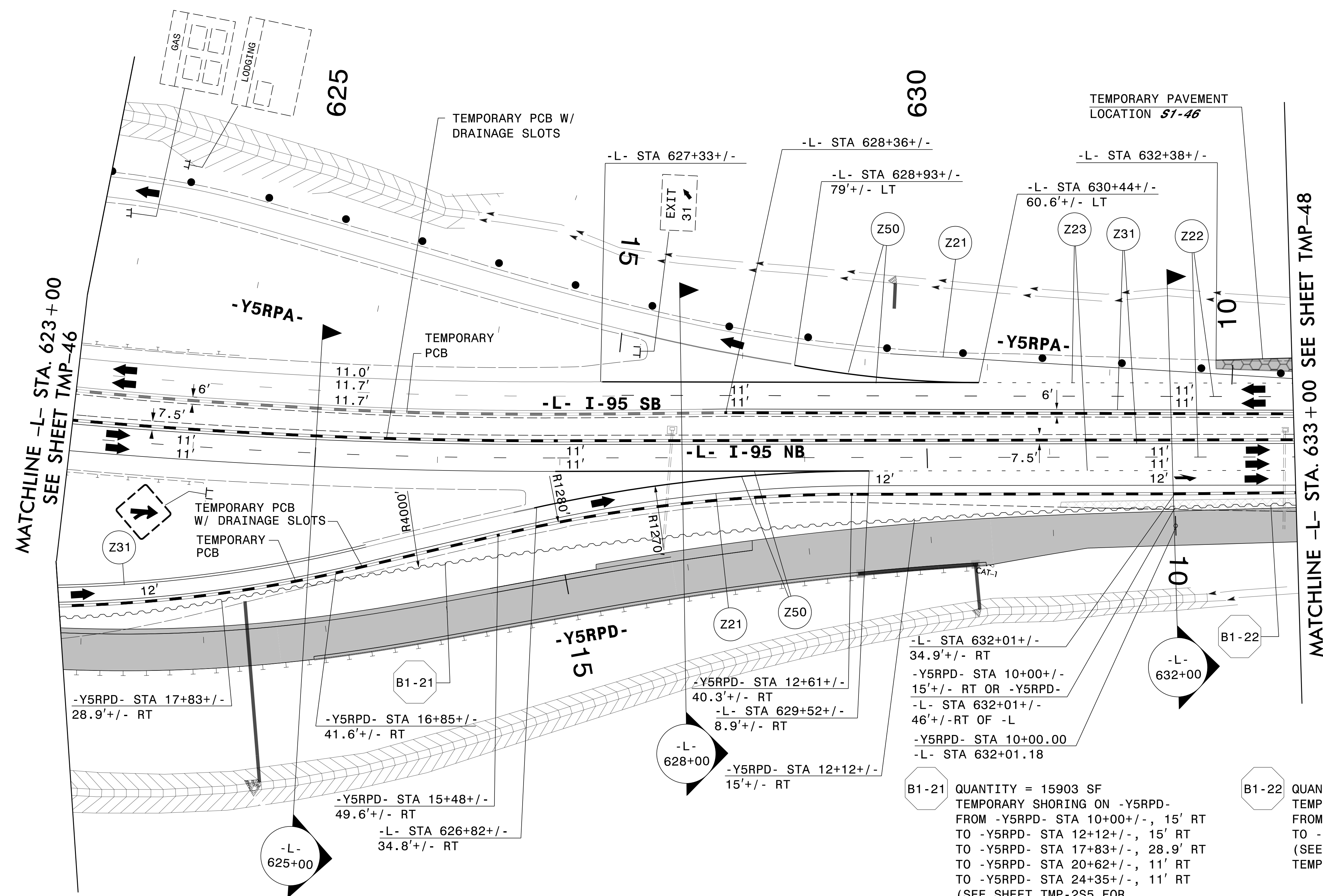
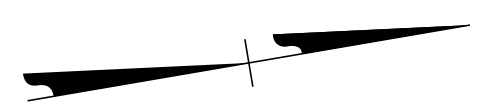


SECTION 1  
 TEMPORARY TRAFFIC CONTROL  
 PHASE II

**DOCUMENT NOT CONSIDERED FINAL  
 UNLESS ALL SIGNATURES COMPLETED**

PLANS PREPARED FOR THE NCDOT BY:

**M** MOTT MACDONALD I & E, LLC  
 1101 HAYNES STREET, SUITE 101  
 RALEIGH, NC 27604  
**M** MOTT MACDONALD NC LICENSE NO. F-0669



MATCHLINE -L- STA. 623+00  
SEE SHEET TMP-46

MATCHLINE -L- STA. 633+00 SEE SHEET TMP-48

TEMPORARY PAVEMENT LOCATION **S1-46**  
 ON OUTSIDE SHOULDER OF EXISTING -L-  
 FROM STA 632+38+/- TO STA 634+00+/-  
 FOR TEMPORARY TRAFFIC PATTERN  
 (1936 SF)

SEE SHEET TMP-47A  
 FOR SECTIONS


B1-21 QUANTITY = 15903 SF  
 TEMPORARY SHORING ON -Y5RPD-  
 FROM -Y5RPD- STA 10+00+/-, 15' RT  
 TO -Y5RPD- STA 12+12+/-, 15' RT  
 TO -Y5RPD- STA 17+83+/-, 28.9' RT  
 TO -Y5RPD- STA 20+62+/-, 11' RT  
 TO -Y5RPD- STA 24+35+/-, 11' RT  
 (SEE SHEET TMP-2S5 FOR  
 TEMPORARY SHORING NOTES)

B1-22 QUANTITY = 212.9 SF  
 TEMPORARY SHORING ON -L-  
 FROM -L- STA 632+01+/-, 46' RT  
 TO -L- STA 633+00+/-, 46' RT  
 (SEE SHEET TMP-2S5 FOR  
 TEMPORARY SHORING NOTES)

3/28/2022  
 G:\50100191\NV5\_1-5987B\TrafficControl\Twp\200\_269\_1-5987B-TMP-47\_Phase II.dgn  
 User:ST086227

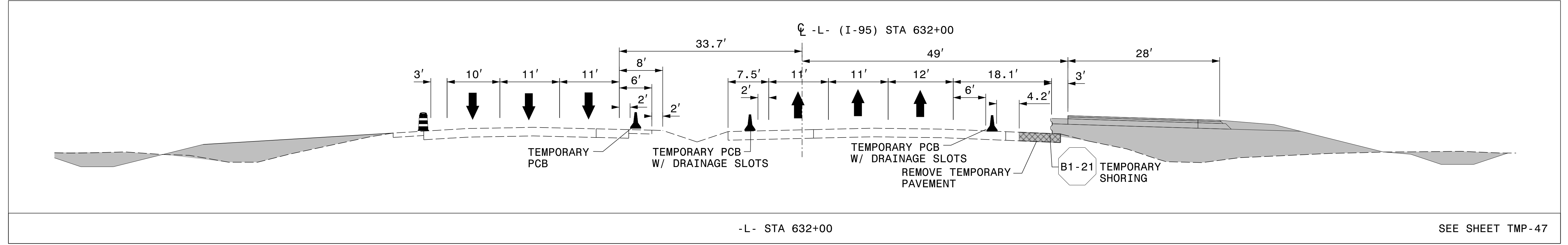
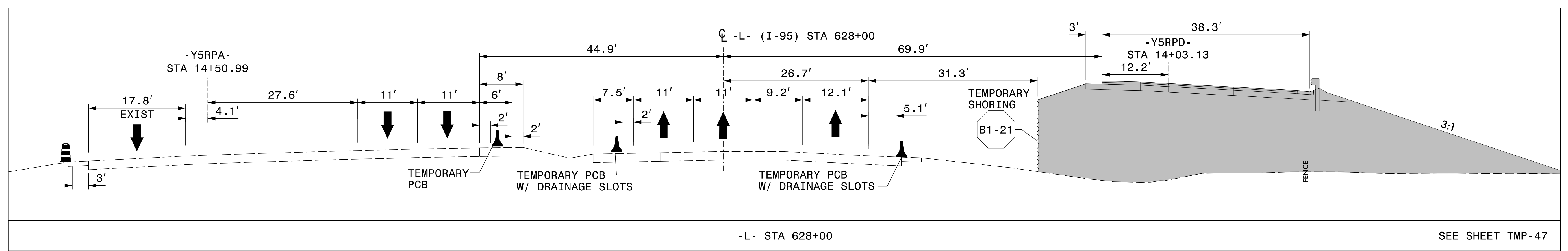
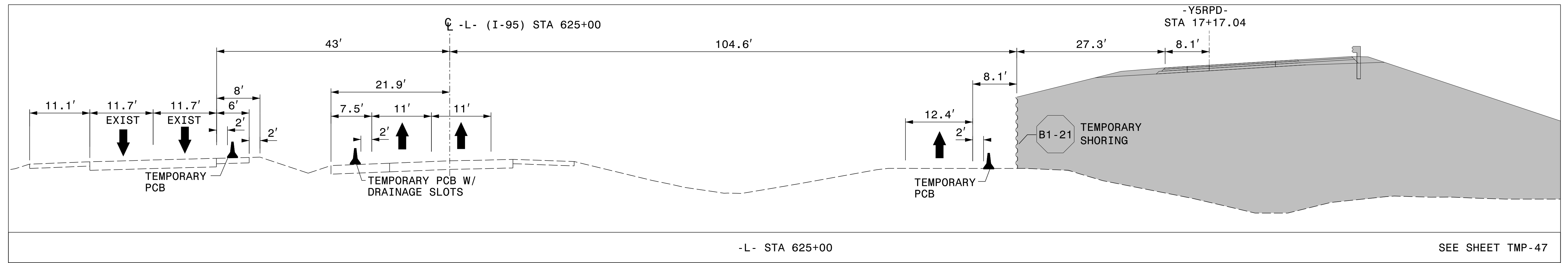
APPROVED: \_\_\_\_\_  
 DATE: \_\_\_\_\_

**DOCUMENT NOT CONSIDERED FINAL  
 UNLESS ALL SIGNATURES COMPLETED**

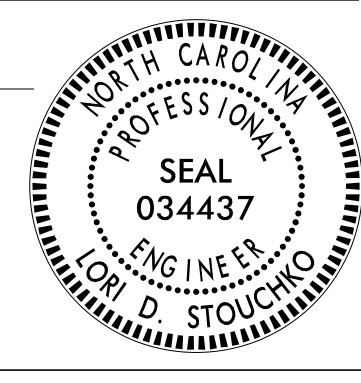



**SECTION 1**

**TEMPORARY TRAFFIC CONTROL  
 PHASE II**



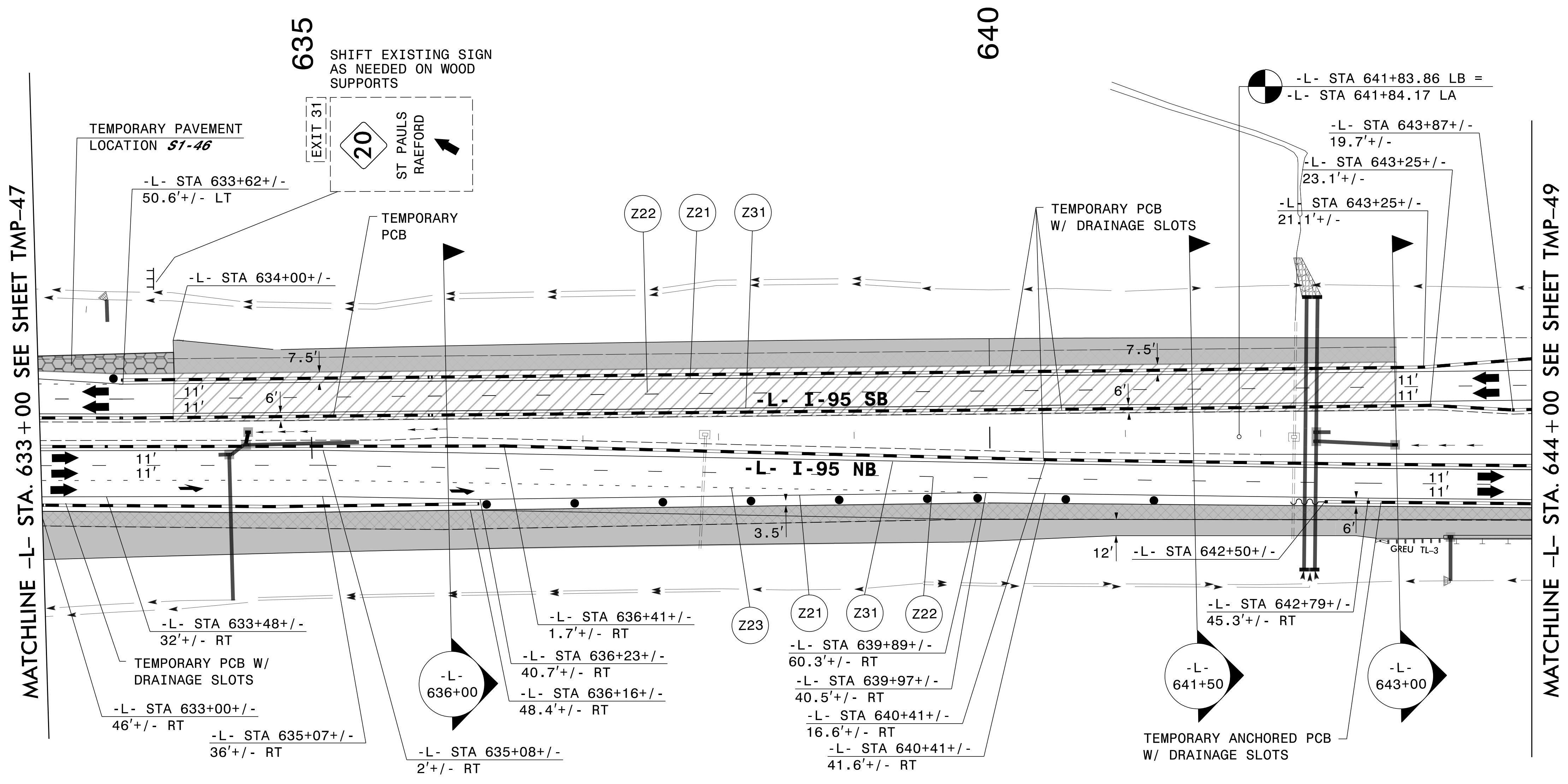
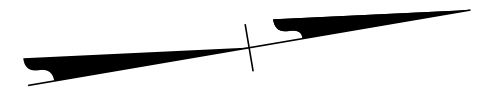
3/28/2022  
 G:\50100191\NV5\_L-5987B\TrafficControl\Twp\200\_271\I-5987B\_TMP-47A\_Phase II.L5.dgn  
 User:ST086227

APPROVED: _____ DATE: _____			<b>SECTION 1</b>  <b>TEMPORARY TRAFFIC CONTROL</b> <b>PHASE II</b>
<b>DOCUMENT NOT CONSIDERED FINAL</b> <b>UNLESS ALL SIGNATURES COMPLETED</b>			



PLANS PREPARED FOR THE NCDOT BY:

**M** MOTT MACDONALD I & E, LLC  
 1101 HAYNES STREET, SUITE 101  
 RALEIGH, NC 27604  
**M** MOTT MACDONALD NC LICENSE NO. F-0669



MATCHLINE -L- STA. 633+00 SEE SHEET TMP-47

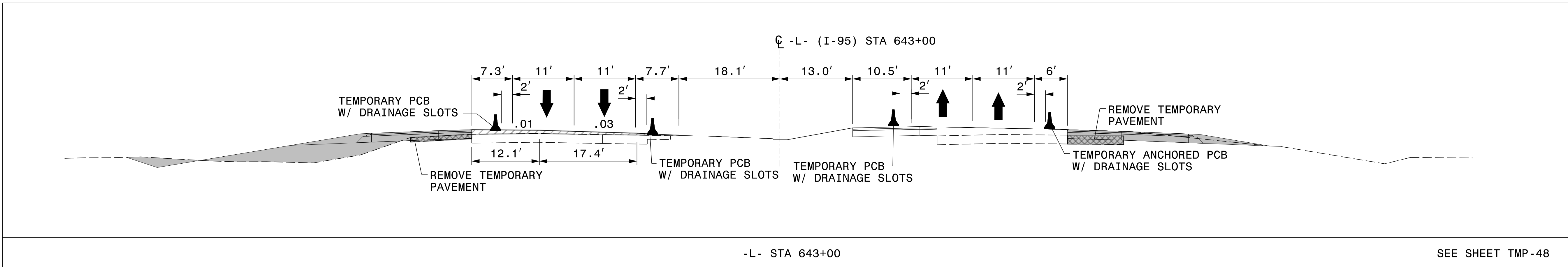
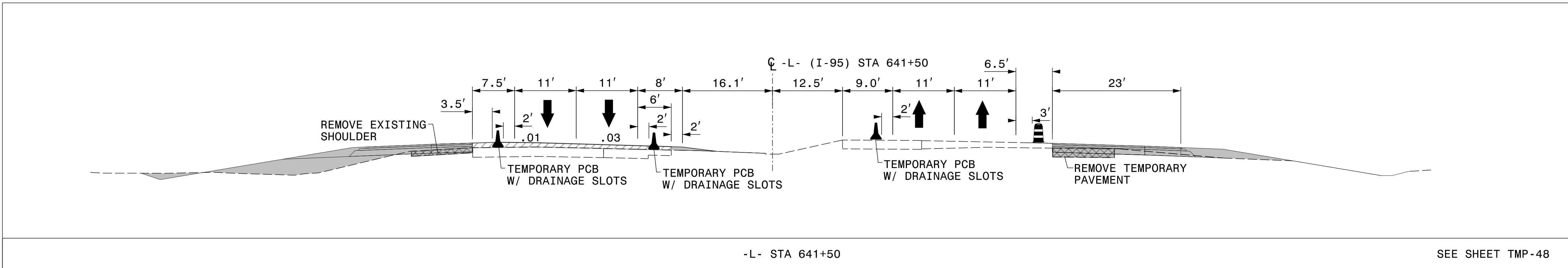
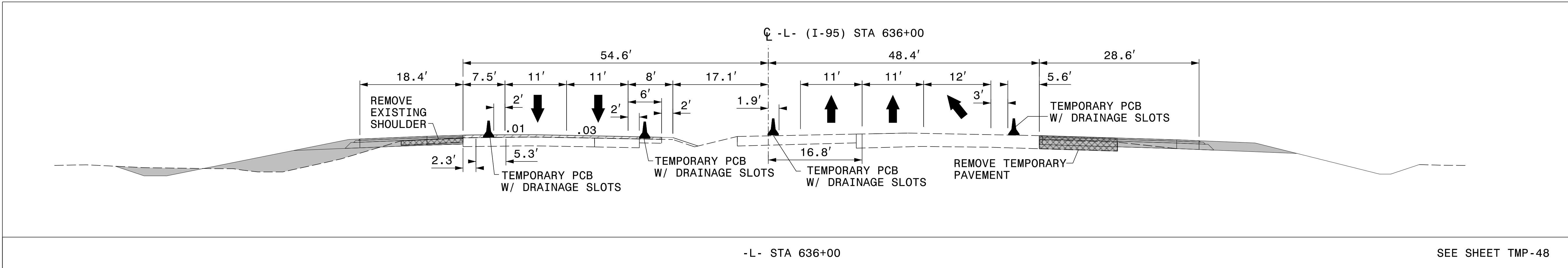
MATCHLINE -L- STA. 644+00 SEE SHEET TMP-49

TEMPORARY PAVEMENT LOCATION **S1-46**  
 ON OUTSIDE SHOULDER OF EXISTING -L-  
 FROM STA 632+38+/- TO STA 634+00+/-  
 FOR TEMPORARY TRAFFIC PATTERN  
 (1936 SF)

SEE SHEET TMP-48A  
 FOR SECTIONS

3/28/2022  
 G:\50100191\NV5\_1-5987B\TrafficControl\Top\200\_273\_1-5987B-TMP-48\_Phase II.dgn  
 User:ST086227


APPROVED: _____ DATE: _____			SECTION 1  TEMPORARY TRAFFIC CONTROL PHASE II
DOCUMENT NOT CONSIDERED FINAL UNLESS ALL SIGNATURES COMPLETED			



3/28/2022 G:\50100191\NV5\_I-5987B\TrafficControl\Twp\200\_275\_I-5987B-TMP-48A\_Phase II.dgn User:ST086227

APPROVED: \_\_\_\_\_  
 DATE: \_\_\_\_\_

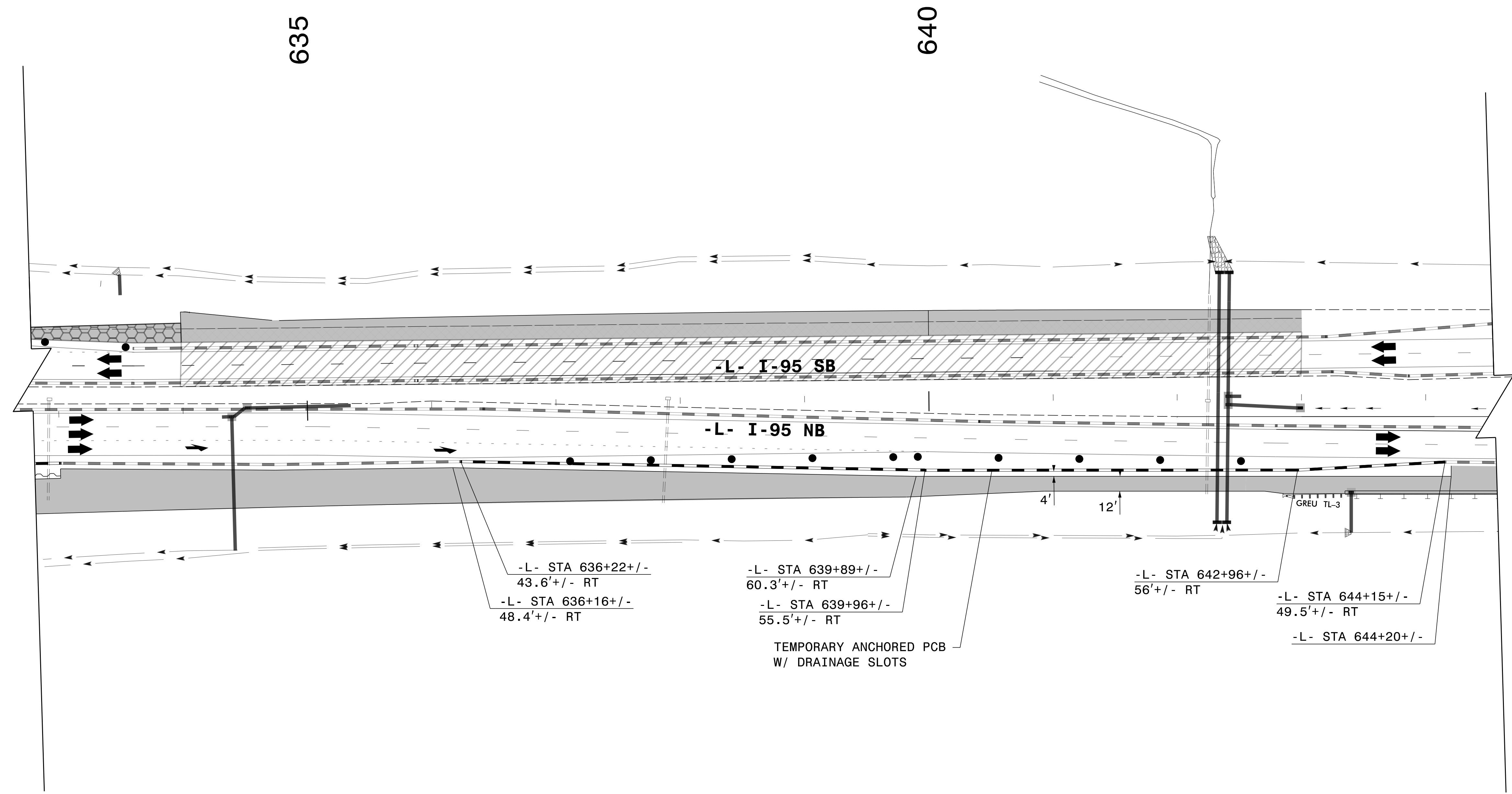
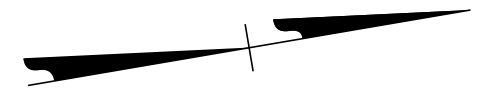
**DOCUMENT NOT CONSIDERED FINAL  
 UNLESS ALL SIGNATURES COMPLETED**



**SECTION 1**  
**TEMPORARY TRAFFIC CONTROL  
 PHASE II**

PLANS PREPARED FOR THE NCDOT BY:

**M** MOTT MACDONALD I & E, LLC  
 1101 HAYNES STREET, SUITE 101  
 RALEIGH, NC 27604  
**M** MOTT MACDONALD  
 NC LICENSE NO. F-0669



-L- STA 636+22+/-  
43.6' +/- RT  
 -L- STA 636+16+/-  
48.4' +/- RT

-L- STA 639+89+/-  
60.3' +/- RT  
 -L- STA 639+96+/-  
55.5' +/- RT

TEMPORARY ANCHORED PCB  
W/ DRAINAGE SLOTS


-L- STA 642+96+/-  
56' +/- RT

-L- STA 644+15+/-  
49.5' +/- RT  
 -L- STA 644+20+/-

3/28/2022  
 G:\50100191\NV5\_I-5987B\TrafficControl\Twp\200\_277\_I-5987B\_TMP-48B\_Phase II.dgn  
 User:ST086227

APPROVED: \_\_\_\_\_  
 DATE: \_\_\_\_\_

**DOCUMENT NOT CONSIDERED FINAL  
UNLESS ALL SIGNATURES COMPLETED**



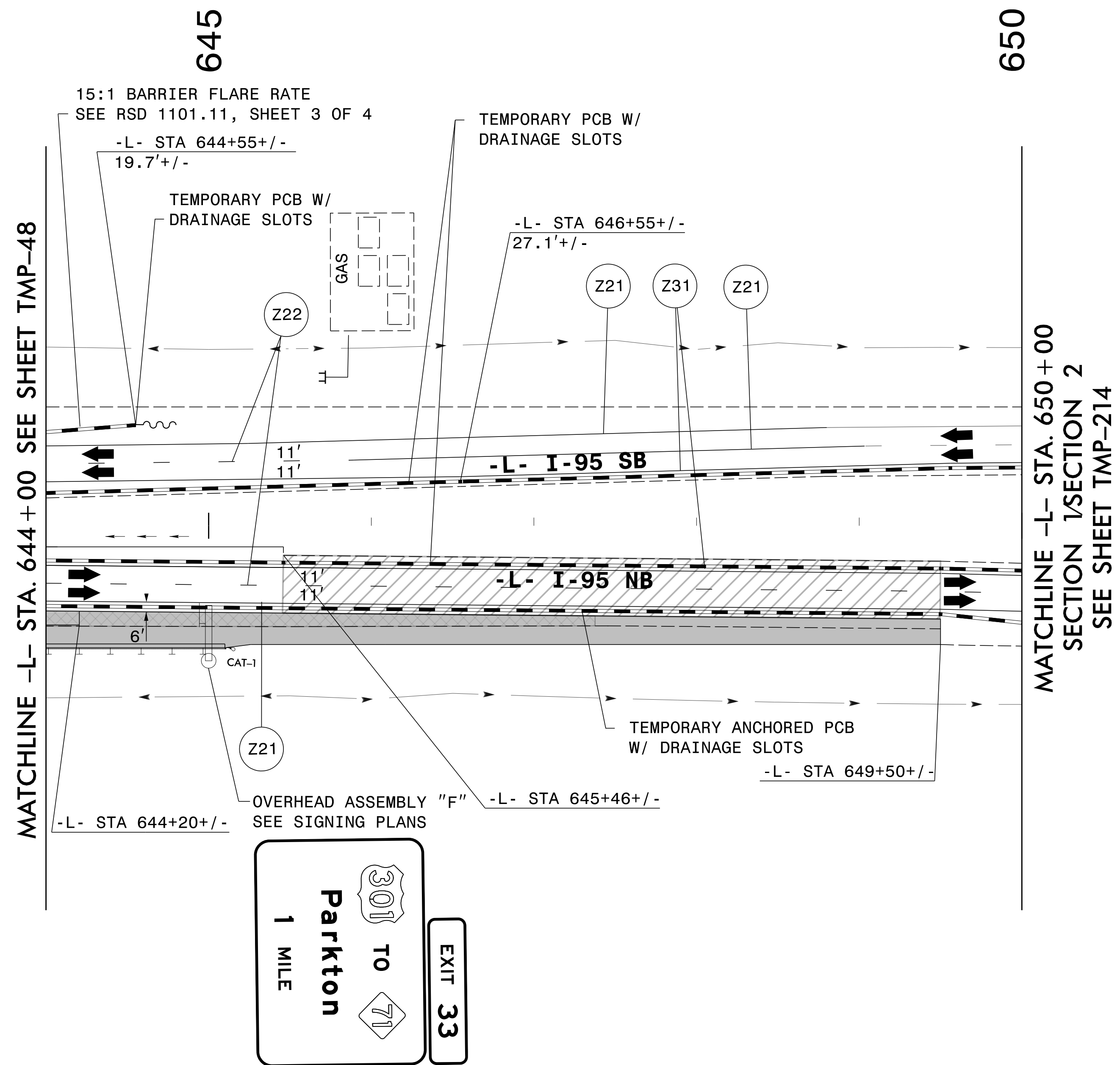
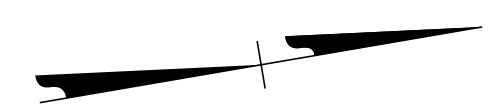
**SECTION 1**

**TEMPORARY TRAFFIC CONTROL  
PHASE II**

PROJ. REFERENCE NO.	SHEET NO.
I-5987B	TMP-49

PLANS PREPARED FOR THE NCDOT BY:

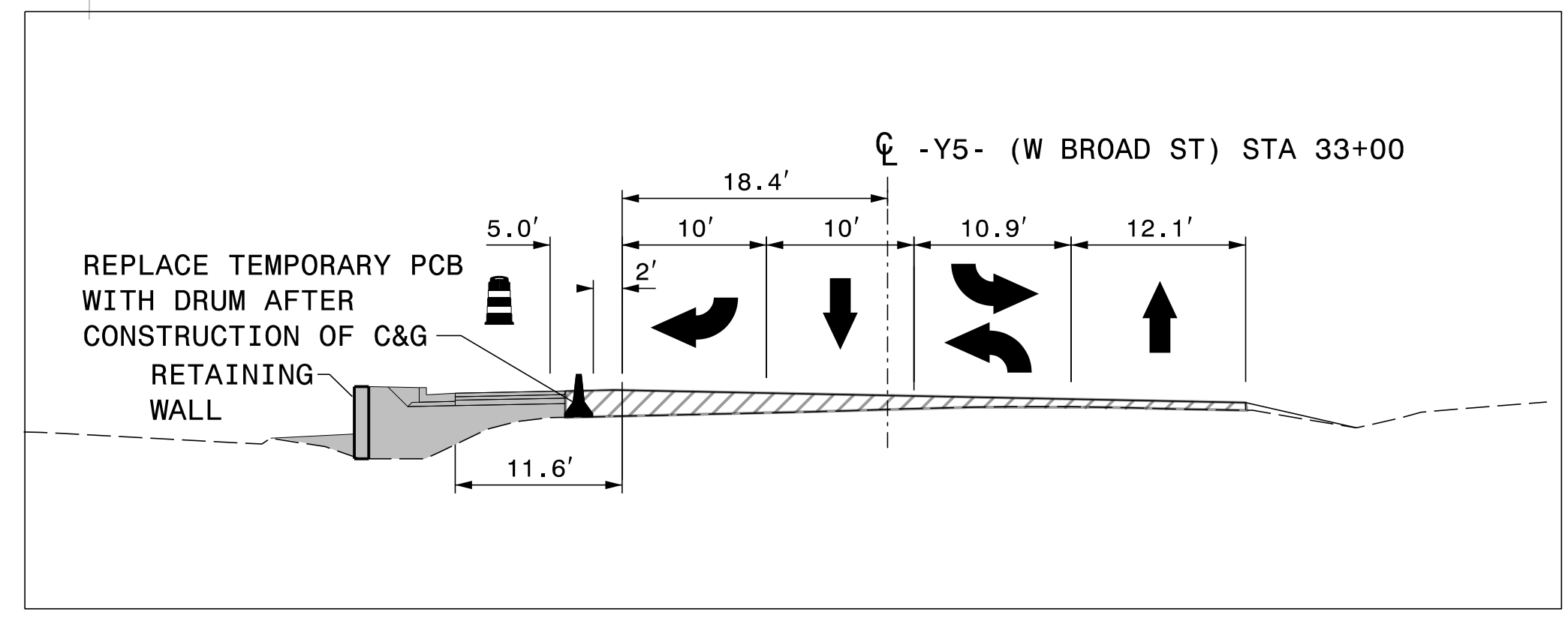
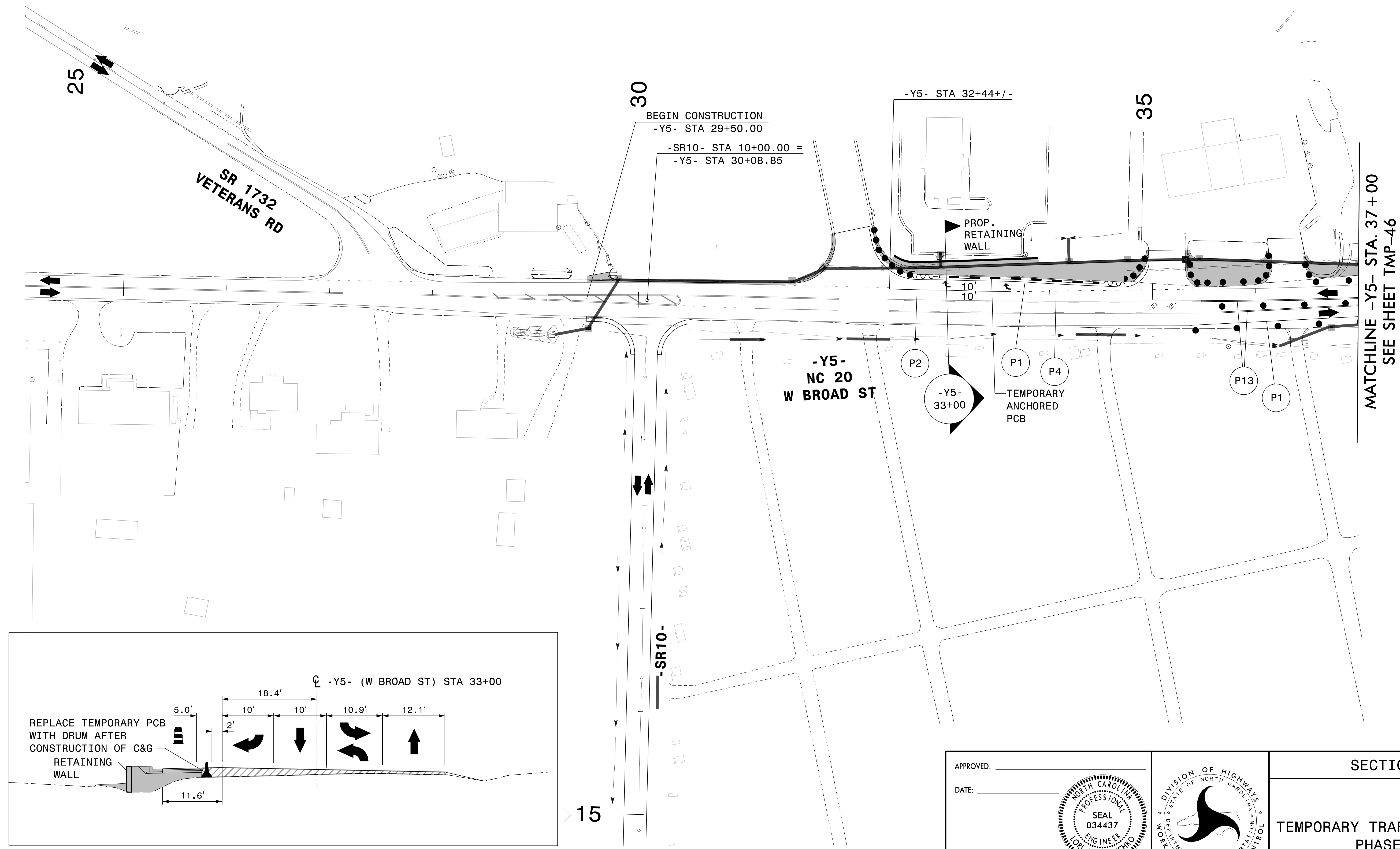
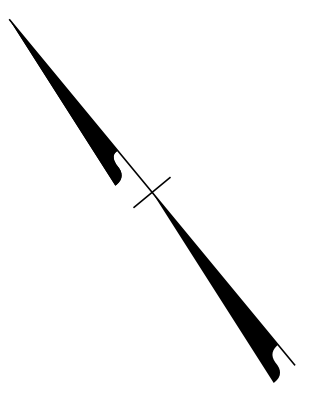
**M** MOTT MACDONALD I & E, LLC  
 1101 HAYNES STREET, SUITE 101  
 RALEIGH, NC 27604  
**M** MOTT MACDONALD  
 NC LICENSE NO. F-0669



3/28/2022  
 G:\50100191\NV5\_1-5987B\TrafficControl\Tep\200\_279\_1-5987B-TMP-49\_Phase II.rvt.dgn  
 User:ST086227


APPROVED: _____			SECTION 1
DATE: _____			TEMPORARY TRAFFIC CONTROL PHASE II
DOCUMENT NOT CONSIDERED FINAL UNLESS ALL SIGNATURES COMPLETED			

PLANS PREPARED FOR THE NCDOT BY:  
**M** MOTT MACDONALD I & E, LLC  
 1101 HAYNES STREET, SUITE 101  
 RALEIGH, NC 27604  
**M** MOTT MACDONALD  
 NC LICENSE NO. F-0669



3/28/2022  
 G:\50100191\NV5\_I-5987B\TrafficControl\Tcpl\200\_281\_I-5987B\_TMP-50\_Phase II.dgn  
 User:ST086227

APPROVED: \_\_\_\_\_  
 DATE: \_\_\_\_\_



**SECTION 1**

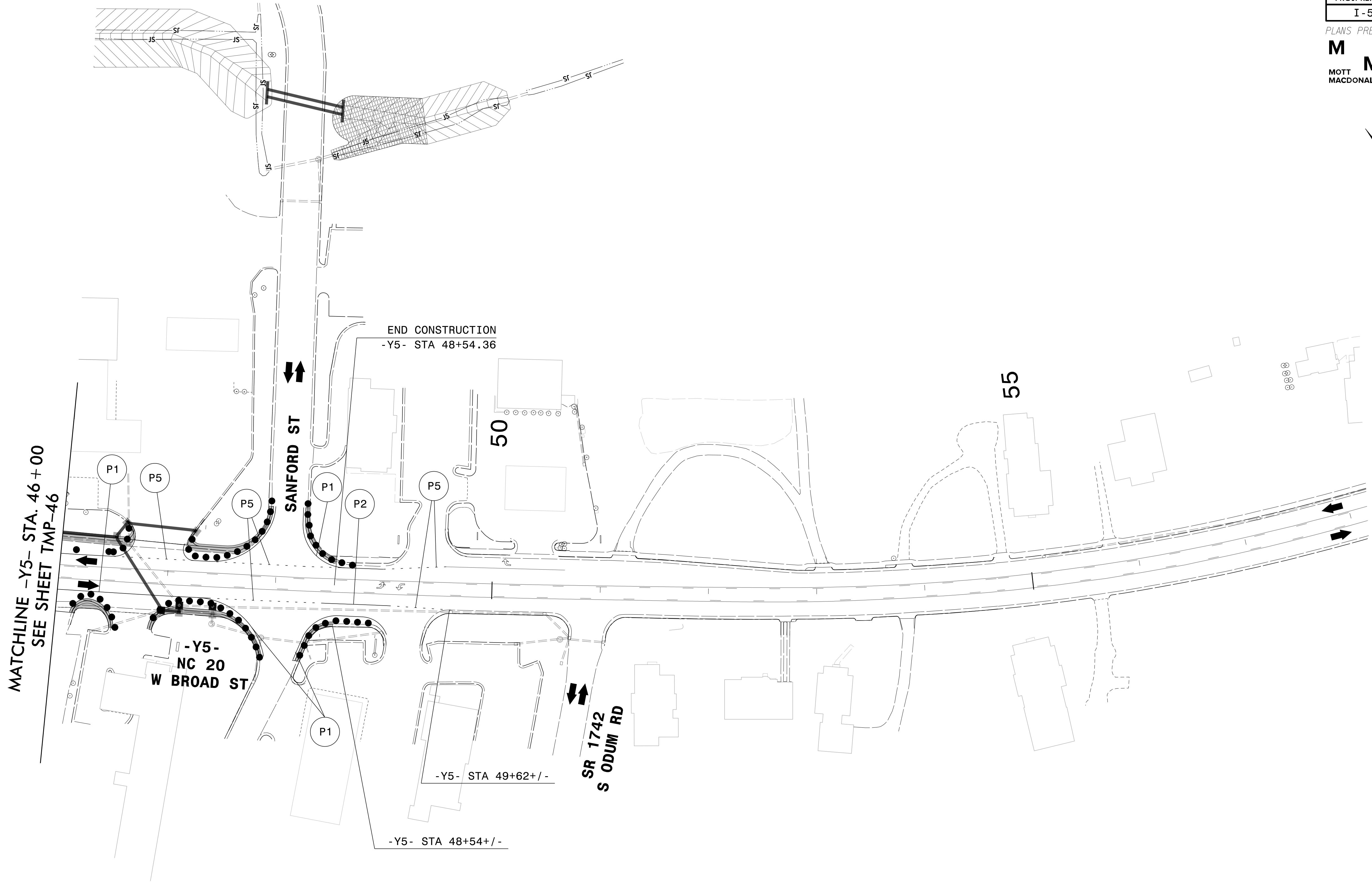

**TEMPORARY TRAFFIC CONTROL  
 PHASE II**

**DOCUMENT NOT CONSIDERED FINAL  
 UNLESS ALL SIGNATURES COMPLETED**

PROJ. REFERENCE NO.	SHEET NO.
I-5987B	TMP-51

PLANS PREPARED FOR THE NCDOT BY:


**M** MOTT MACDONALD I & E, LLC  
 1101 HAYNES STREET, SUITE 101  
 RALEIGH, NC 27604  
**M** MOTT MACDONALD NC LICENSE NO. F-0669



3/28/2022  
 G:\50100191\NV5\_1-5987B\TrafficControl\Tcpl\200\_283\_1-5987B-TMP-51\_Phase II.dgn  
 User:ST086227

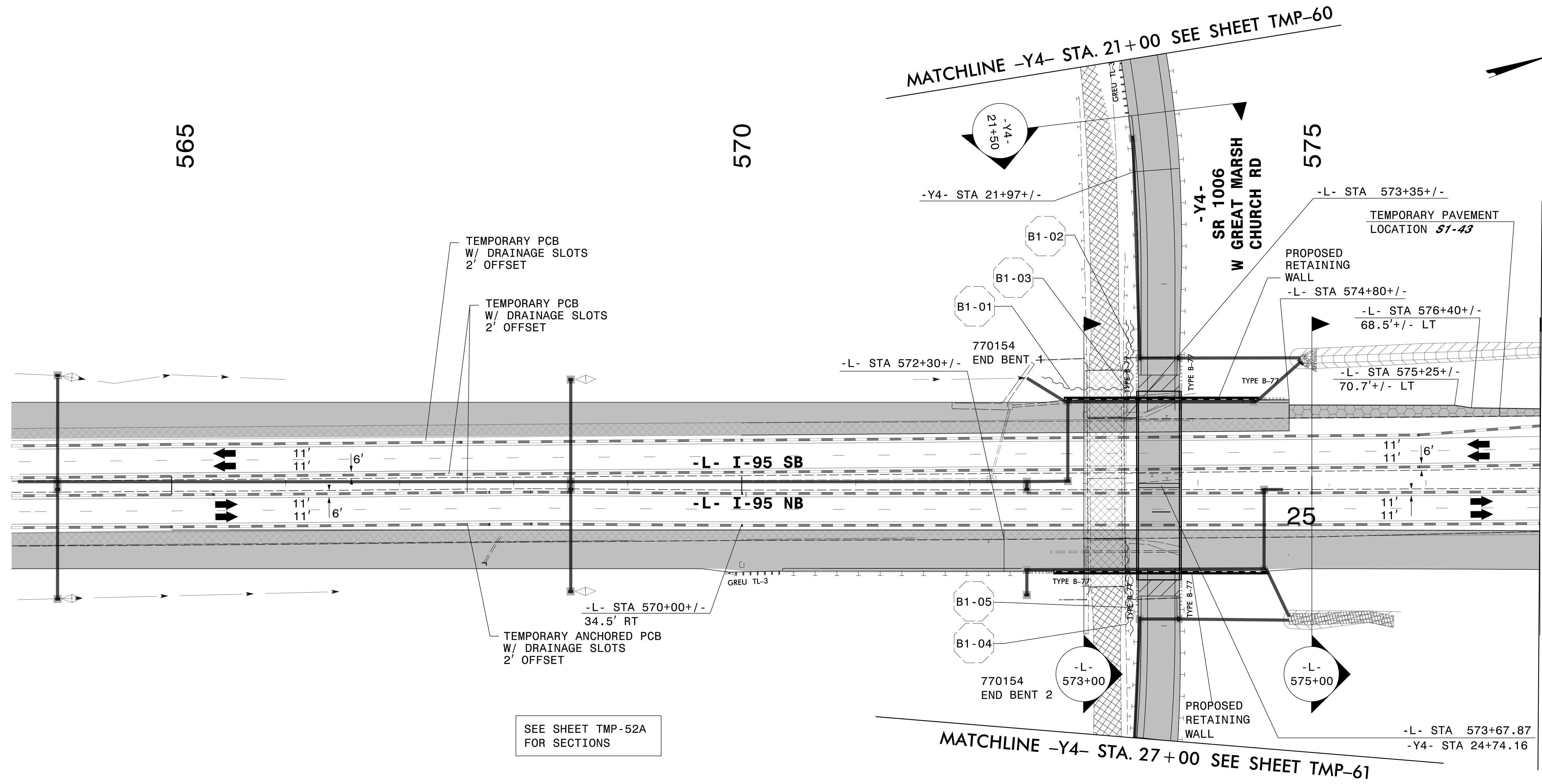
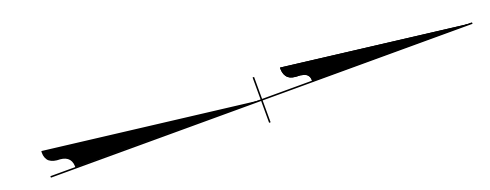
APPROVED: \_\_\_\_\_  
 DATE: \_\_\_\_\_

**DOCUMENT NOT CONSIDERED FINAL  
 UNLESS ALL SIGNATURES COMPLETED**



**SECTION 1**

**TEMPORARY TRAFFIC CONTROL  
 PHASE II**

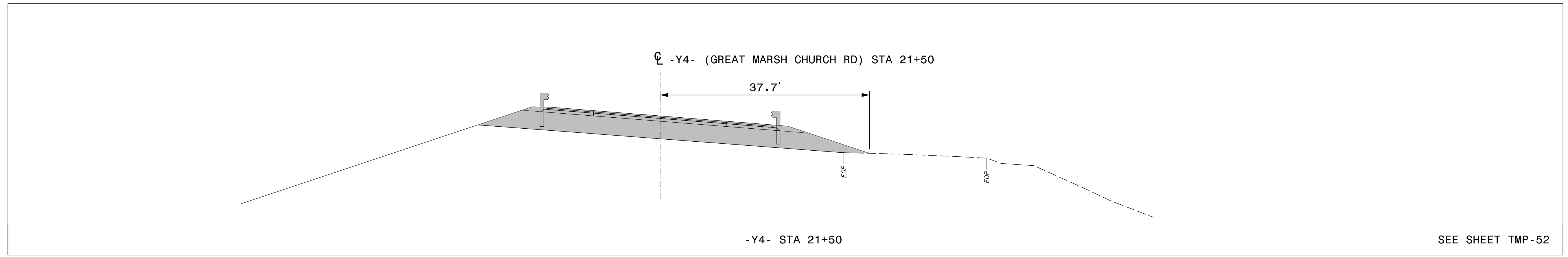
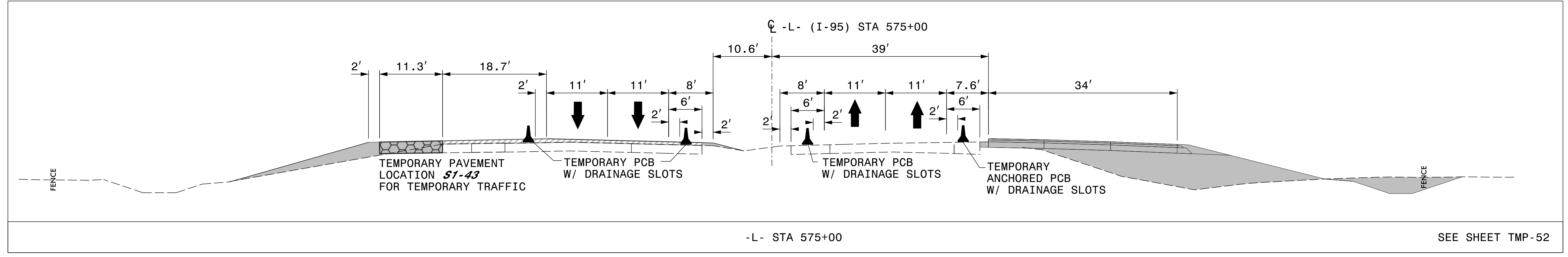
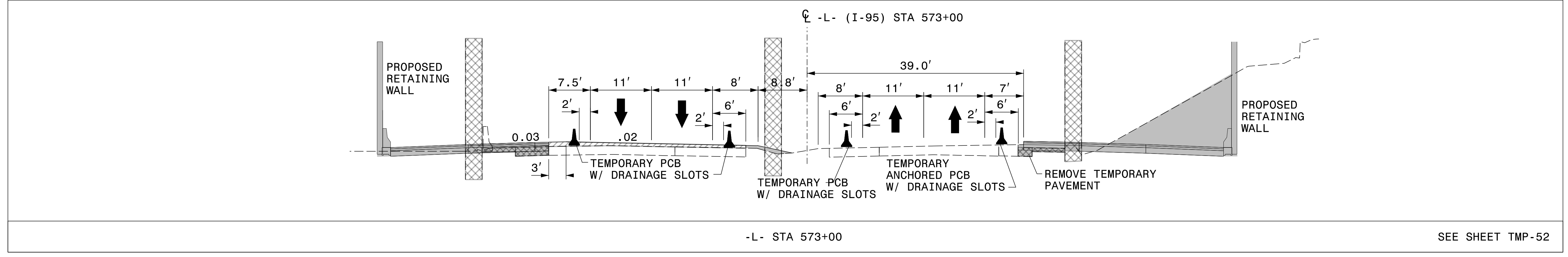


TEMPORARY PAVEMENT LOCATION *S1-43*  
ON OUTSIDE SHOULDER OF SB I-95 ON -L-  
FROM STA 574+80+/- TO STA 578+16+/-  
FOR TEMPORARY TRAFFIC PATTERN  
(2696 SF)

SEE SHEET TMP-52A  
FOR SECTIONS

3/28/2022 G:\50100191\NV5\_1-5987B\TrafficControl\Tcpl\200\_285\_1-5987B-TMP-52\_Phase II\_Step 2\_10.dgn User:ST086227

APPROVED: _____ DATE: _____		<p>SECTION 1</p> <p>TEMPORARY TRAFFIC CONTROL PHASE II, STEP 2</p>
<p>DOCUMENT NOT CONSIDERED FINAL UNLESS ALL SIGNATURES COMPLETED</p>		



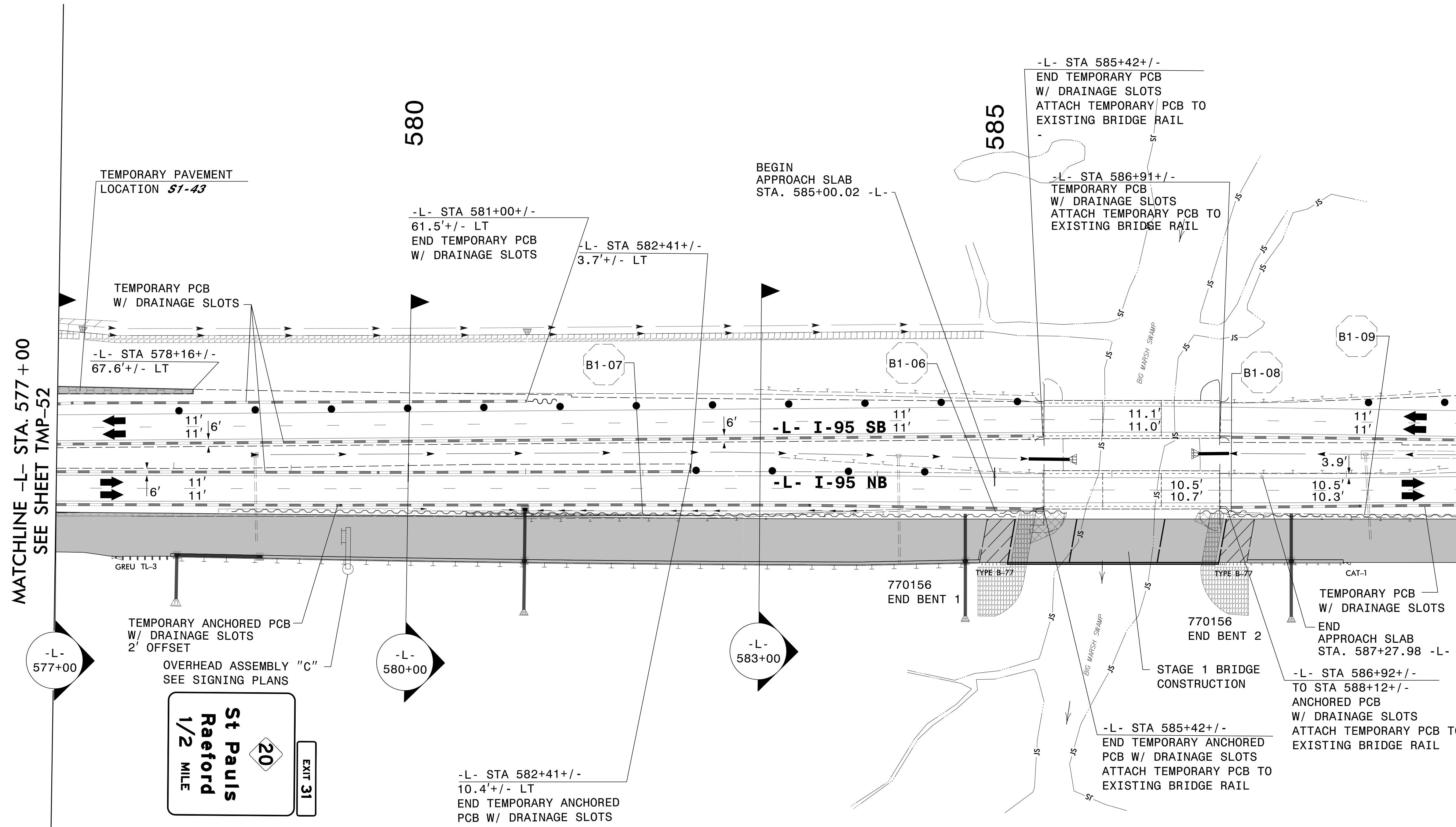
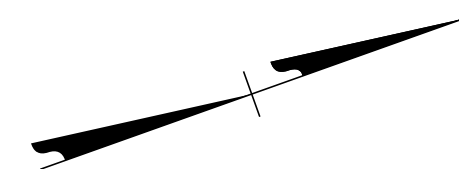
3/28/2022 G:\50100191\NV5\_I-5987B\TrafficControl\Twp\200\_287\_I-5987B-TMP-52A\_Phase II Step 2\_10.dgn User:ST086227

APPROVED: _____ DATE: _____			<b>SECTION 1</b>  <b>TEMPORARY TRAFFIC CONTROL</b> <b>PHASE II, STEP 2</b>
<b>DOCUMENT NOT CONSIDERED FINAL</b> <b>UNLESS ALL SIGNATURES COMPLETED</b>			



PLANS PREPARED FOR THE NCDOT BY:

**M** MOTT MACDONALD I & E, LLC  
 1101 HAYNES STREET, SUITE 101  
 RALEIGH, NC 27604  
**M** MOTT MACDONALD NC LICENSE NO. F-0669



MATCHLINE -L- STA. 577 + 00  
SEE SHEET TMP-52

MATCHLINE -L- STA. 589 + 00 SEE SHEET TMP-54


TEMPORARY PAVEMENT LOCATION **S1-43**  
 ON OUTSIDE SHOULDER OF SB I-95 ON -L-  
 FROM STA 574+80+/- TO STA 578+16+/-  
 FOR TEMPORARY TRAFFIC PATTERN  
 (2696 SF)

SEE SHEET TMP-53A  
FOR SECTIONS

3/28/2022  
 G:\50100191\NV5\_1-5987B\TrafficControl\Tep\200\_289\_1-5987B-TMP-53\_Phase II\_Step 2\_.ludgn  
 User:ST086227

APPROVED: \_\_\_\_\_  
 DATE: \_\_\_\_\_

**DOCUMENT NOT CONSIDERED FINAL  
 UNLESS ALL SIGNATURES COMPLETED**



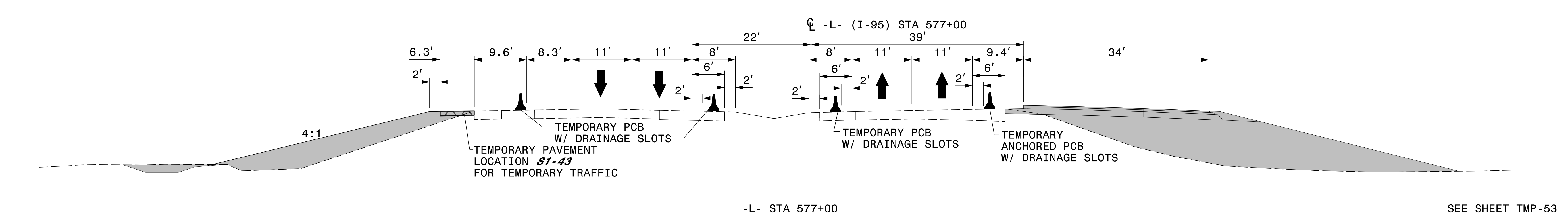
**SECTION 1**

**TEMPORARY TRAFFIC CONTROL  
 PHASE II, STEP 2**

PROJ. REFERENCE NO.	SHEET NO.
I-5987B	TMP-53A

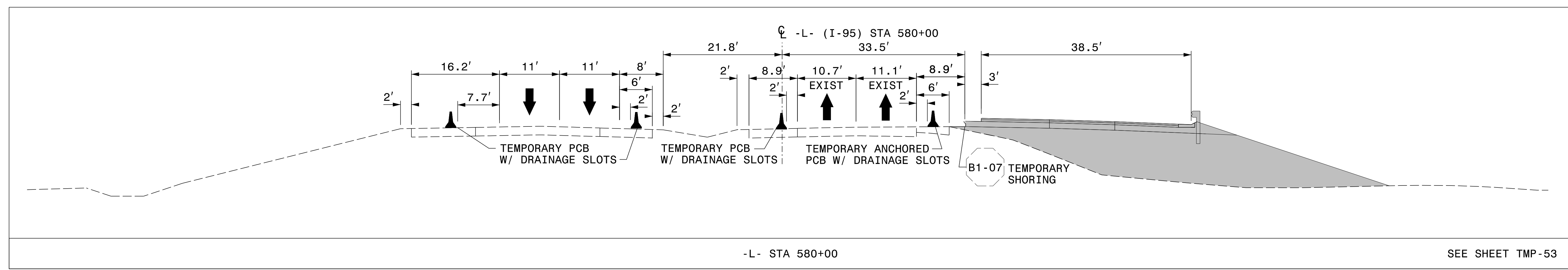
PLANS PREPARED FOR THE NCDOT BY:

**M** MOTT MACDONALD I & E, LLC  
 1101 HAYNES STREET, SUITE 101  
 RALEIGH, NC 27604  
**M** NC LICENSE NO. F-0669  
 MOTT MACDONALD



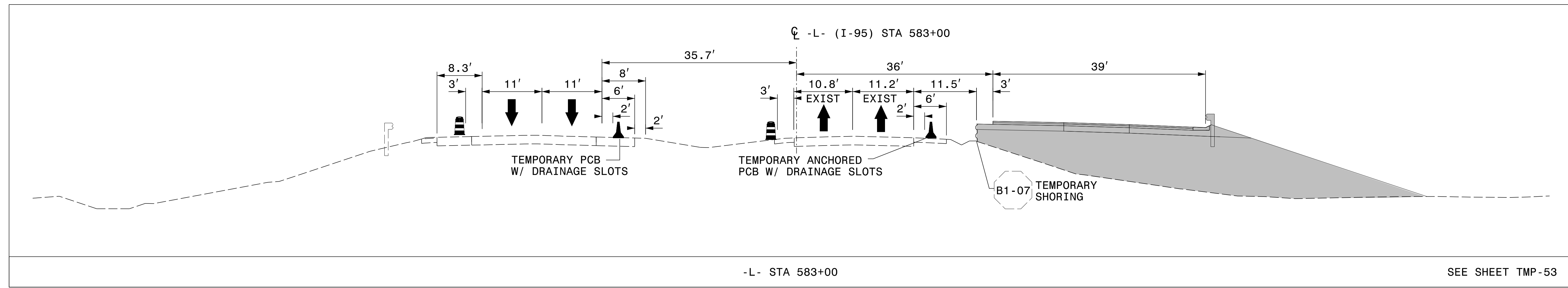
-L- STA 577+00

SEE SHEET TMP-53



-L- STA 580+00

SEE SHEET TMP-53



-L- STA 583+00


SEE SHEET TMP-53

3/28/2022  
 G:\50100191\NV5\_L-5987B\TrafficControl\Tc\200\_291\_L-5987B\_TMP-53A\_Phase II\_Step 2.dgn  
 User:ST086227

APPROVED: \_\_\_\_\_  
 DATE: \_\_\_\_\_

**SEAL**  
 034437  
 ENGINEER  
 LORI D. STOUCHE

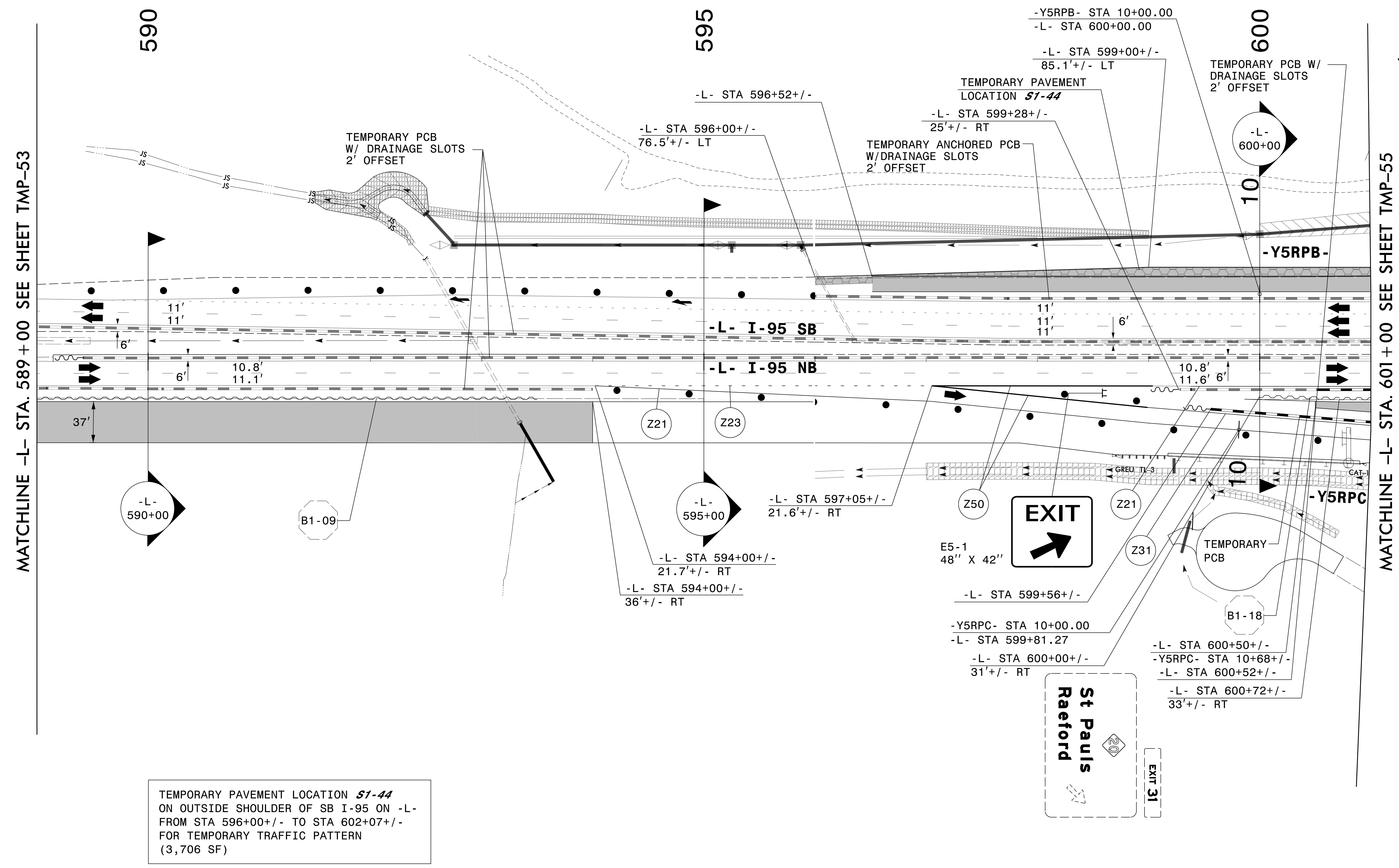
**DOCUMENT NOT CONSIDERED FINAL  
 UNLESS ALL SIGNATURES COMPLETED**



**SECTION 1**

**TEMPORARY TRAFFIC CONTROL  
 PHASE II, STEP 2**

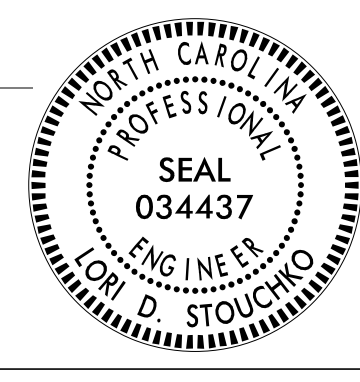

PLANS PREPARED FOR THE NCDOT BY:  
**M** MOTT MACDONALD I & E, LLC  
 1101 HAYNES STREET, SUITE 101  
 RALEIGH, NC 27604  
**M** MOTT MACDONALD  
 NC LICENSE NO. F-0669

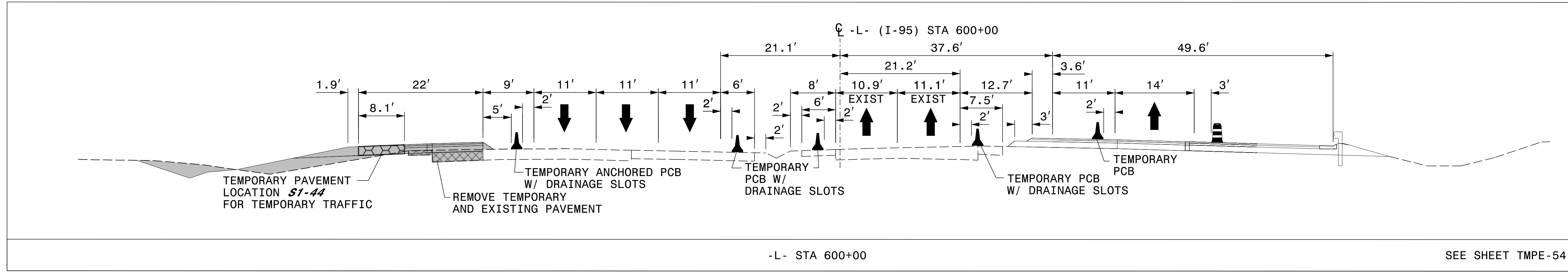
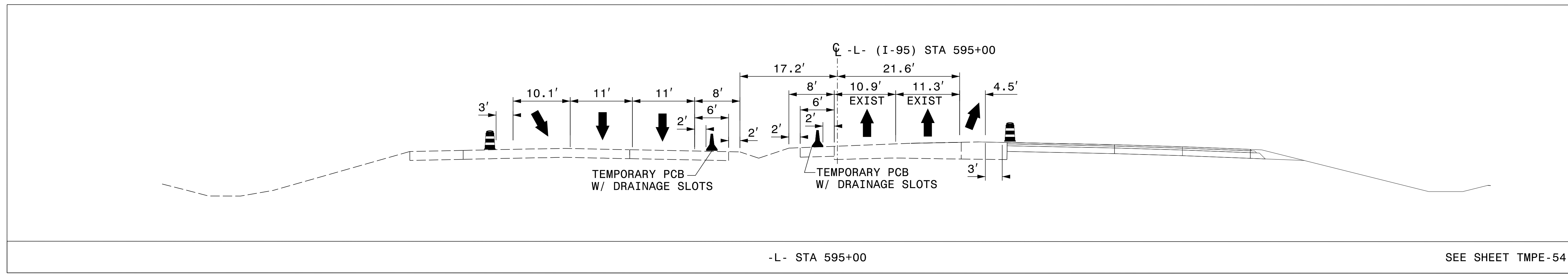
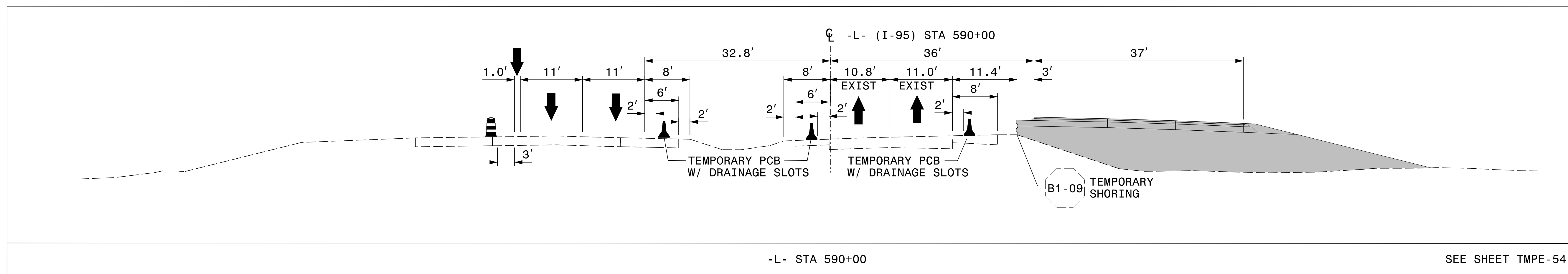


TEMPORARY PAVEMENT LOCATION **51-44**  
 ON OUTSIDE SHOULDER OF SB I-95 ON -L-  
 FROM STA 596+00 +/- TO STA 602+07 +/-  
 FOR TEMPORARY TRAFFIC PATTERN  
 (3,706 SF)

SEE SHEET TMP-54A  
 FOR SECTIONS

3/28/2022 G:\50100191\NV5\_1-5987B\TrafficControl\Top\200\_293\_1-5987B-TMP-54\_Phase II\_Step 2\_12.dgn User:ST086227


APPROVED: _____ DATE: _____	 	SECTION 1 TEMPORARY TRAFFIC CONTROL PHASE II, STEP 2
DOCUMENT NOT CONSIDERED FINAL UNLESS ALL SIGNATURES COMPLETED		



3/28/2022  
 G:\50100191\NV5\_I-5987B\TrafficControl\Tcpl\200\_295\_I-5987B-TMP-54A\_Phase II Step 2.dwg  
 User:ST086227

APPROVED: \_\_\_\_\_  
 DATE: \_\_\_\_\_

**DOCUMENT NOT CONSIDERED FINAL  
 UNLESS ALL SIGNATURES COMPLETED**



**SECTION 1**

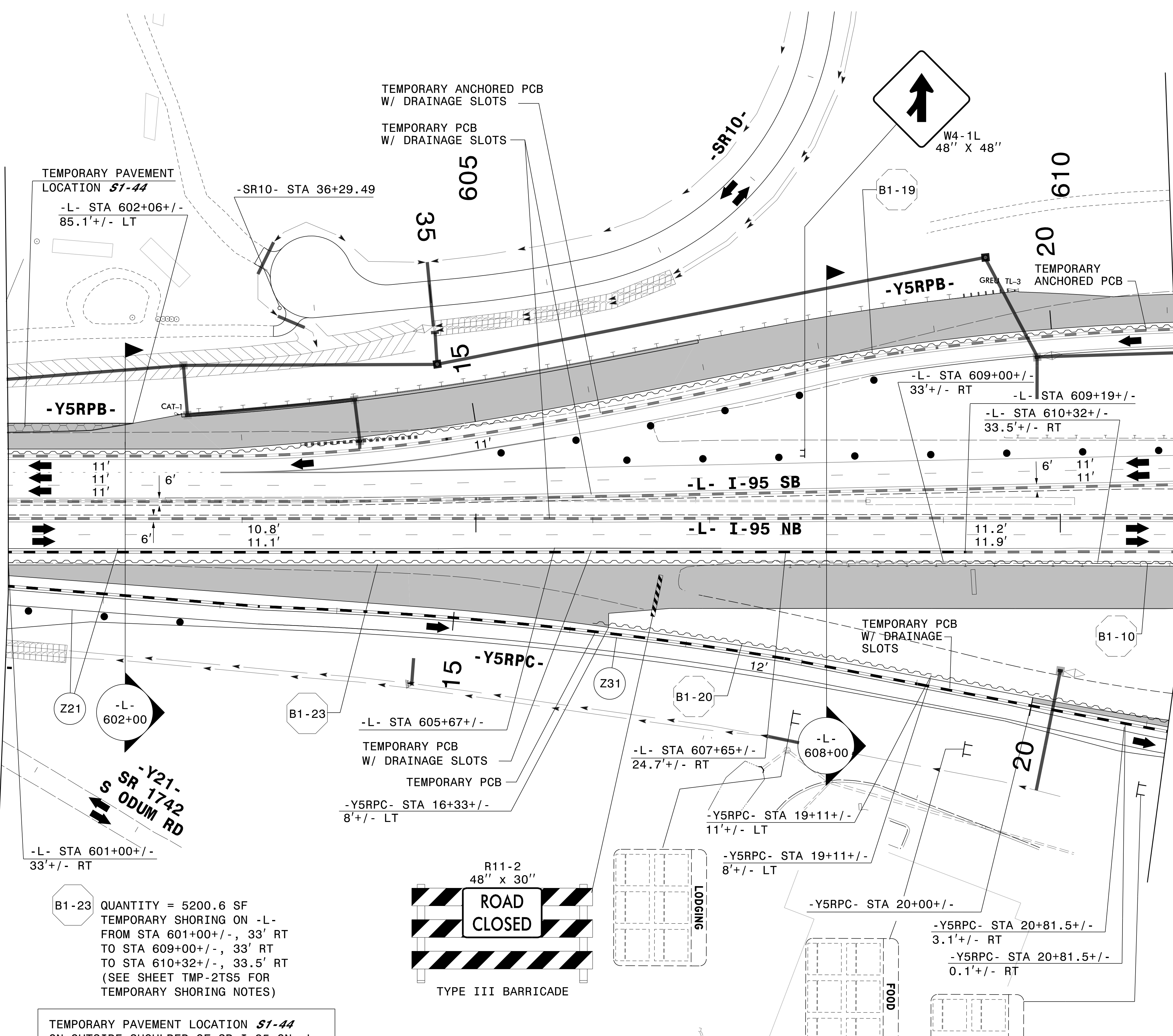
**TEMPORARY TRAFFIC CONTROL  
 PHASE II, STEP 2**

PLANS PREPARED FOR THE NCDOT BY:

**M** MOTT MACDONALD I & E, LLC  
 1101 HAYNES STREET, SUITE 101  
 RALEIGH, NC 27604  
**M** MOTT MACDONALD NC LICENSE NO. F-0669

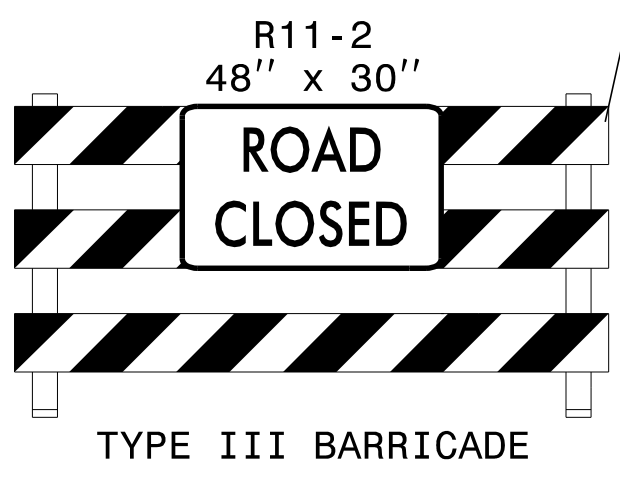
MATCHLINE -L- STA. 601+00 SEE SHEET TMP-54

MATCHLINE -L- STA. 611+00 SEE SHEET TMP-56

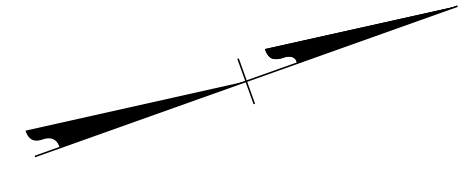


B1-23 QUANTITY = 5200.6 SF  
 TEMPORARY SHORING ON -L-  
 FROM STA 601+00+/-, 33' RT  
 TO STA 609+00+/-, 33' RT  
 TO STA 610+32+/-, 33.5' RT  
 (SEE SHEET TMP-2TS5 FOR  
 TEMPORARY SHORING NOTES)

TEMPORARY PAVEMENT LOCATION **S1-44**  
 ON OUTSIDE SHOULDER OF SB I-95 ON -L-  
 FROM STA 596+00+/- TO STA 602+07+/-  
 FOR TEMPORARY TRAFFIC PATTERN  
 (3,706 SF)




SEE SHEET TMP-55A  
 FOR SECTIONS



3/28/2022  
 G:\50100191\NV5\_1-5987B\TrafficControl\TcP\200\_297\_1-5987B-TMP-55\_Phase II\_Step 2\_13.dgn  
 User:ST086227

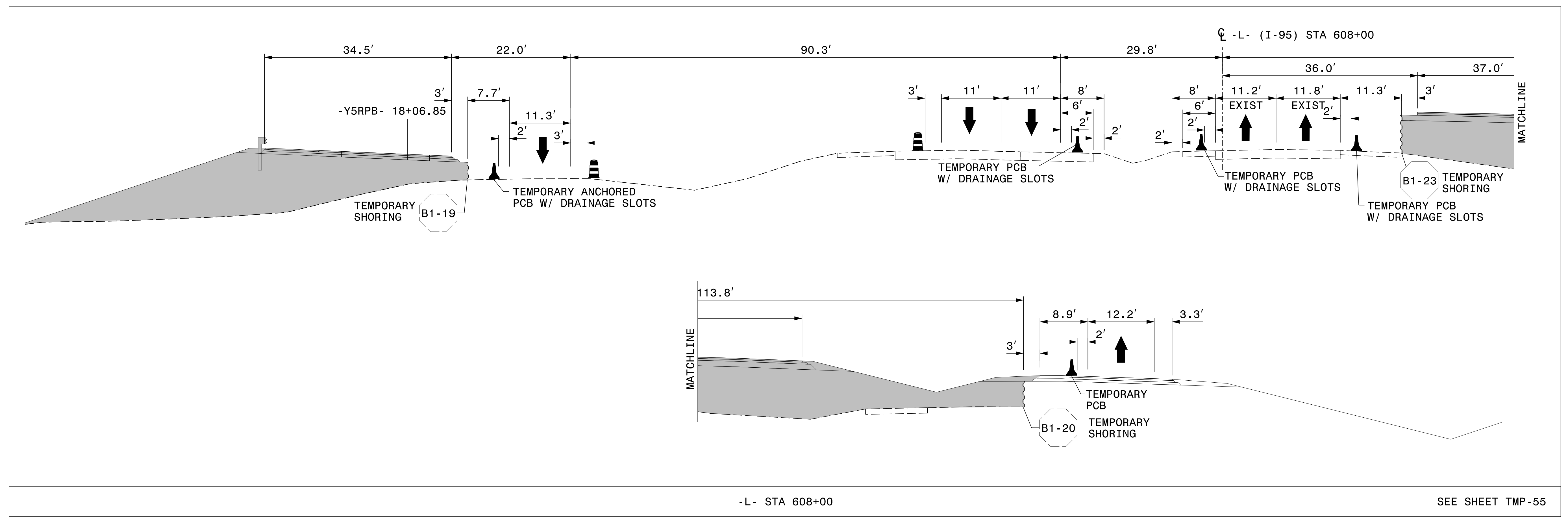
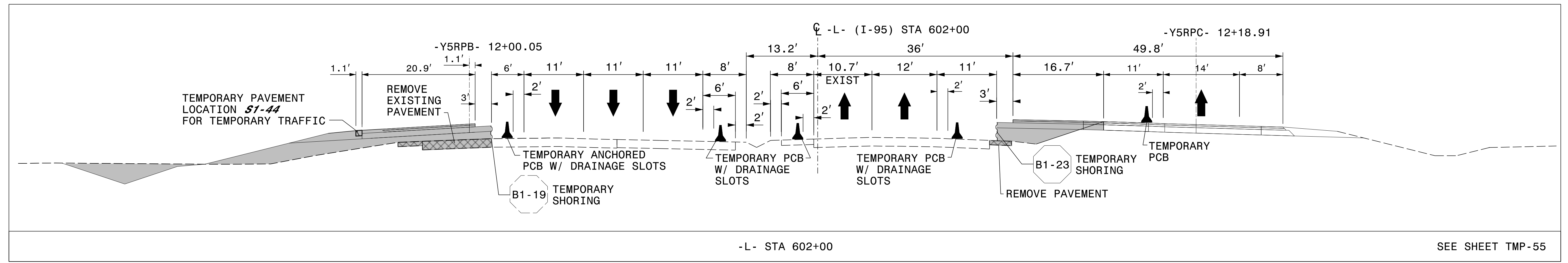
APPROVED: \_\_\_\_\_  
 DATE: \_\_\_\_\_

**DOCUMENT NOT CONSIDERED FINAL  
 UNLESS ALL SIGNATURES COMPLETED**

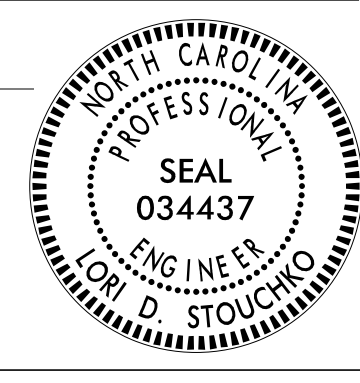



**SECTION 1**

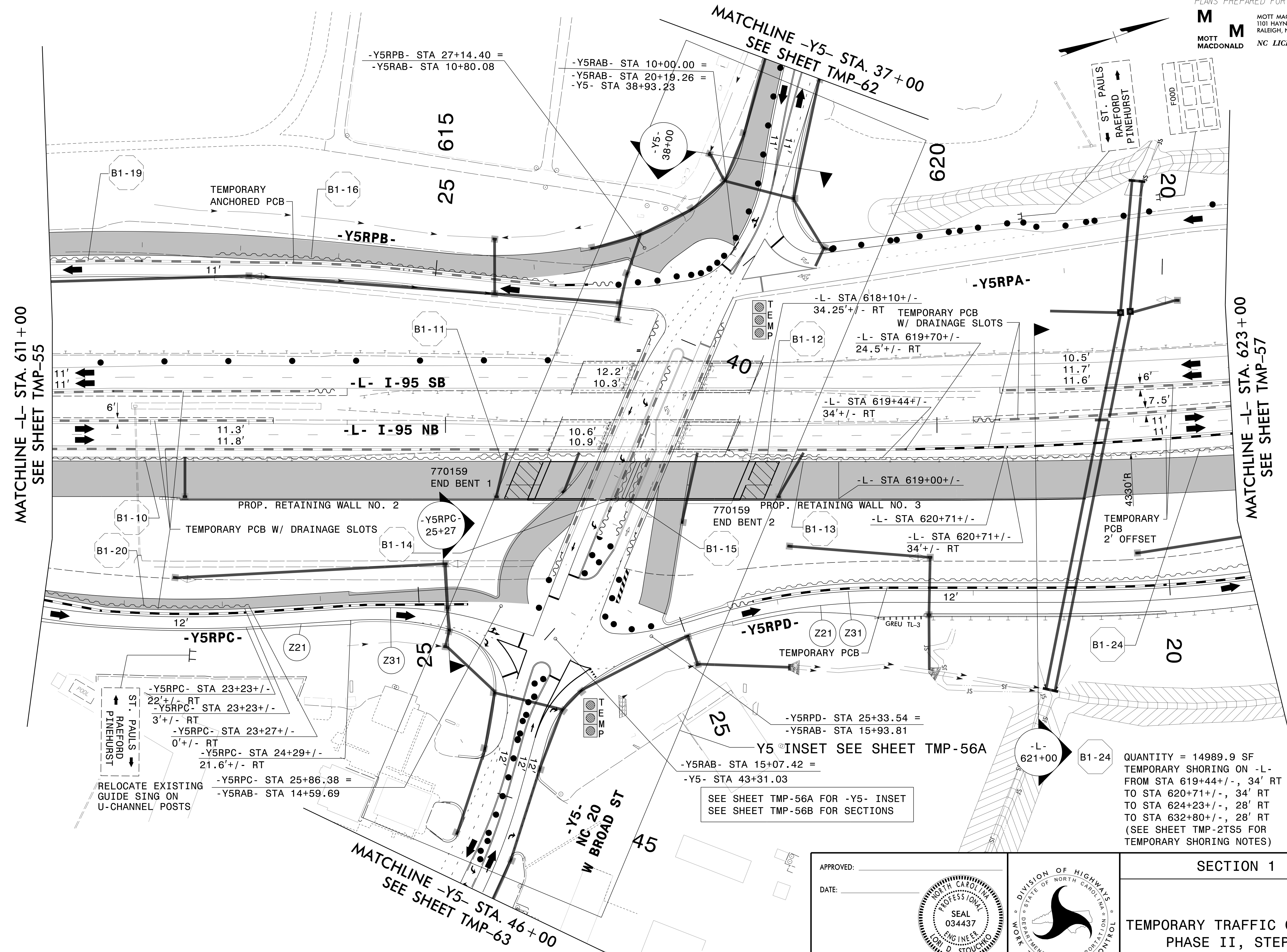
**TEMPORARY TRAFFIC CONTROL  
 PHASE II, STEP 2**



3/28/2022  
 G:\50100191\NV5\_1-5987B\TrafficControl\Top\200\_299\_1-5987B-TMP-55A\_Phase II Step 2.dgn  
 User:ST086227

APPROVED: _____ DATE: _____			<b>SECTION 1</b>  <b>TEMPORARY TRAFFIC CONTROL</b> <b>PHASE II, STEP 2</b>
<b>DOCUMENT NOT CONSIDERED FINAL UNLESS ALL SIGNATURES COMPLETED</b>			

PLANS PREPARED FOR THE NCDOT BY:  
**M** MOTT MACDONALD I & E, LLC  
 1101 HAYNES STREET, SUITE 101  
 RALEIGH, NC 27604  
 NC LICENSE NO. F-0669



MATCHLINE -L- STA. 611+00  
SEE SHEET TMP-55

MATCHLINE -L- STA. 623+00  
SEE SHEET TMP-57

RELOCATE EXISTING  
GUIDE SING ON  
U-CHANNEL POSTS

-Y5RPC- STA 23+23+/-  
22+/- RT  
-Y5RPC- STA 23+23+/-  
3+/- RT  
-Y5RPC- STA 23+27+/-  
0+/- RT  
-Y5RPC- STA 24+29+/-  
21.6+/- RT  
-Y5RPC- STA 25+86.38 =  
-Y5RAB- STA 14+59.69

-Y5RPD- STA 25+33.54 =  
-Y5RAB- STA 15+93.81

**Y5 INSET SEE SHEET TMP-56A**


-Y5RAB- STA 15+07.42 =  
-Y5- STA 43+31.03

QUANTITY = 14989.9 SF  
 TEMPORARY SHORING ON -L-  
 FROM STA 619+44+/-, 34' RT  
 TO STA 620+71+/-, 34' RT  
 TO STA 624+23+/-, 28' RT  
 TO STA 632+80+/-, 28' RT  
 (SEE SHEET TMP-2TS5 FOR  
 TEMPORARY SHORING NOTES)

3/28/2022  
G:\50100191\NV5\_I-5987B\TrafficControl\Tc\200\_301\_I-5987B\_TMP-56\_Phase II\_Step 2\_1.dgn  
User:ST086227

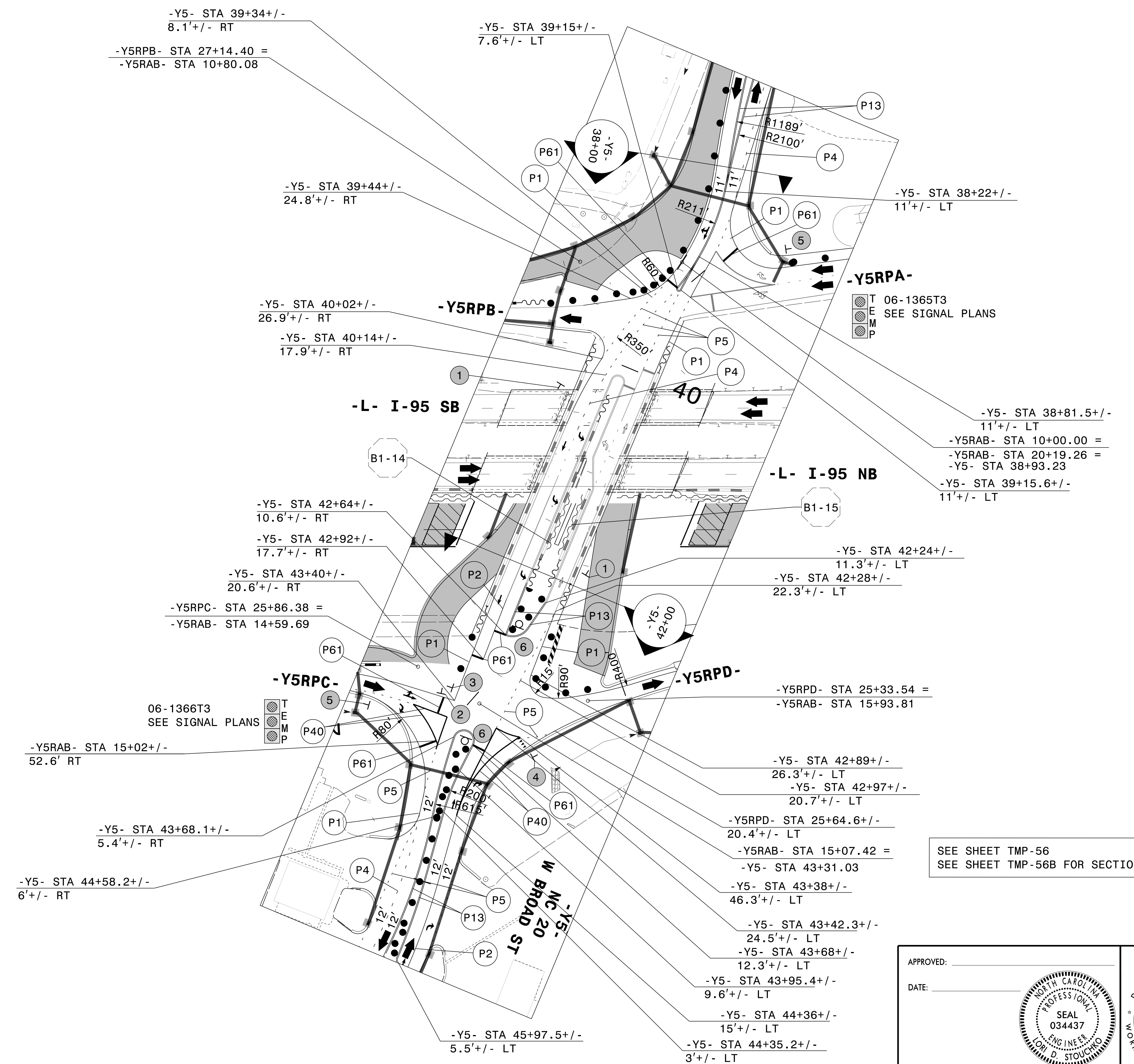
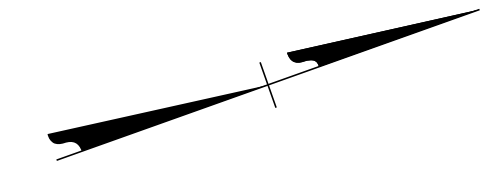
APPROVED: \_\_\_\_\_  
 DATE: \_\_\_\_\_

**DOCUMENT NOT CONSIDERED FINAL  
UNLESS ALL SIGNATURES COMPLETED**


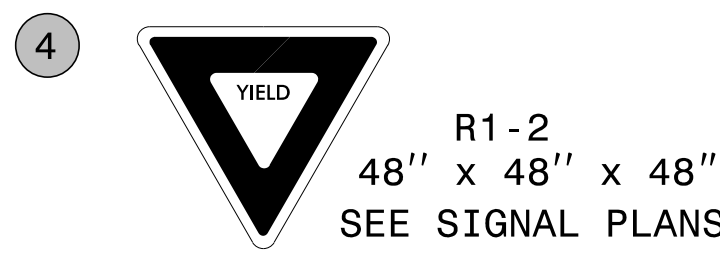
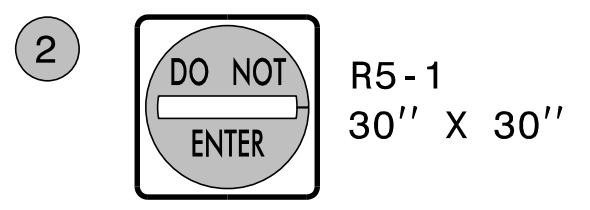


**SECTION 1**

**TEMPORARY TRAFFIC CONTROL  
PHASE II, STEP 2**



1  
W12-2  
48" X 48"  
MAINTAIN BRIDGE CLEARANCE  
WARNING SIGNS AS DIRECTED  
BY ENGINEER. FIELD VERIFY  
HEIGHT AS DIRECTED BY  
ENGINEER.



SEE SHEET TMP-56  
SEE SHEET TMP-56B FOR SECTIONS

APPROVED: \_\_\_\_\_  
DATE: \_\_\_\_\_

PROFESSIONAL SEAL  
034437  
ENGINEER  
LORI D. STOUCHELO

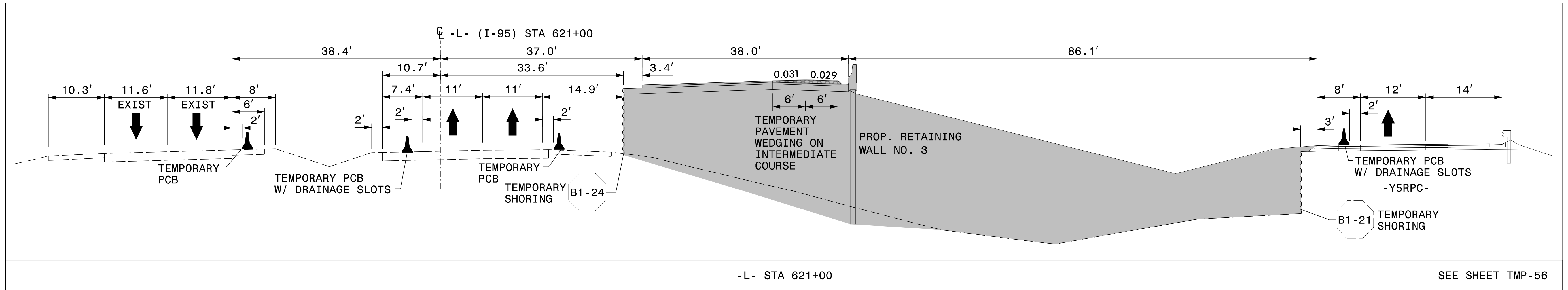
**DOCUMENT NOT CONSIDERED FINAL  
UNLESS ALL SIGNATURES COMPLETED**

DIVISION OF HIGHWAYS  
STATE OF NORTH CAROLINA  
DEPARTMENT OF TRANSPORTATION  
WORK ZONE TRAFFIC CONTROL

SECTION 1  
**TEMPORARY TRAFFIC CONTROL  
PHASE II, STEP 2  
-Y5- INSET**

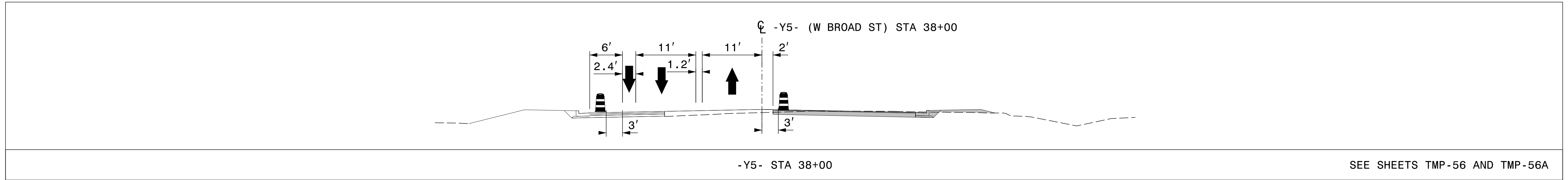
3/28/2022  
 G:\50100191\_NV5\_I-5987B\TrafficControl\Toc\200\_303\_I-5987B\_TMP-56A\_Phase II Step 2\_1.dgn  
 User:ST086227





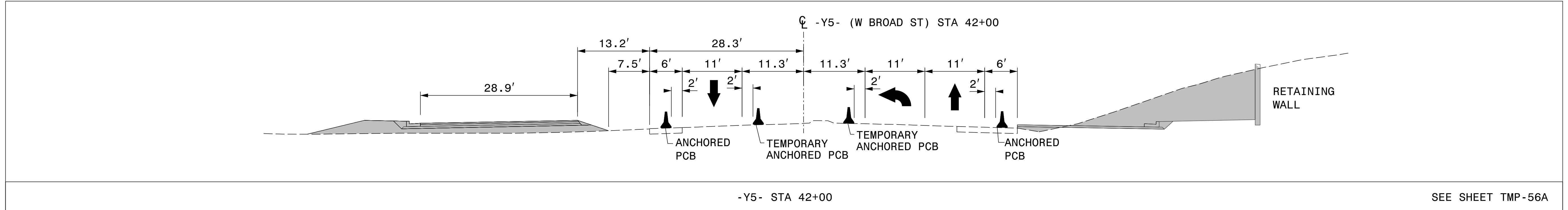
-L- STA 621+00

SEE SHEET TMP-56



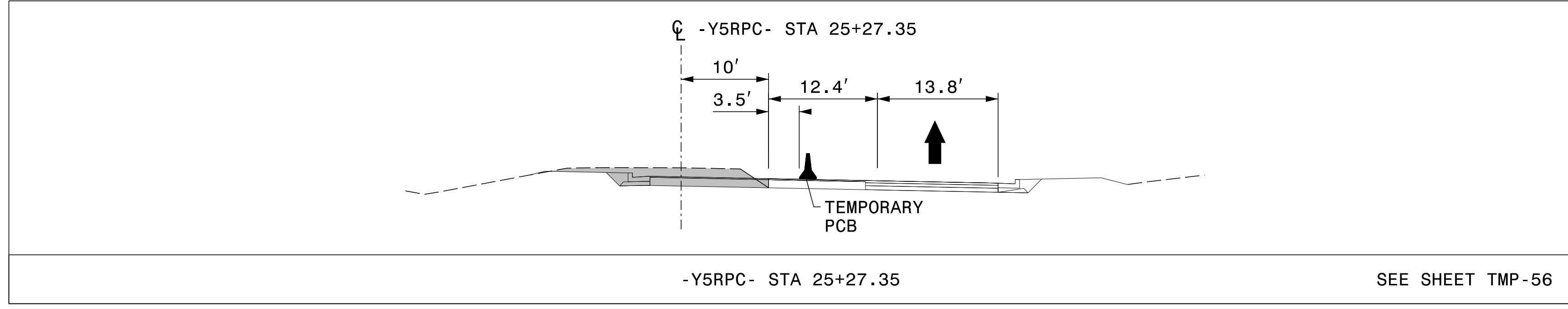
-Y5- STA 38+00

SEE SHEETS TMP-56 AND TMP-56A



-Y5- STA 42+00

SEE SHEET TMP-56A




-Y5RPC- STA 25+27.35

SEE SHEET TMP-56

3/28/2022 G:\50100191\NV5\_1-5987B\TrafficControl\Top\200\_305\_1-5987B-TMP-56B\_Phase II Step 2.dgn User:ST086227

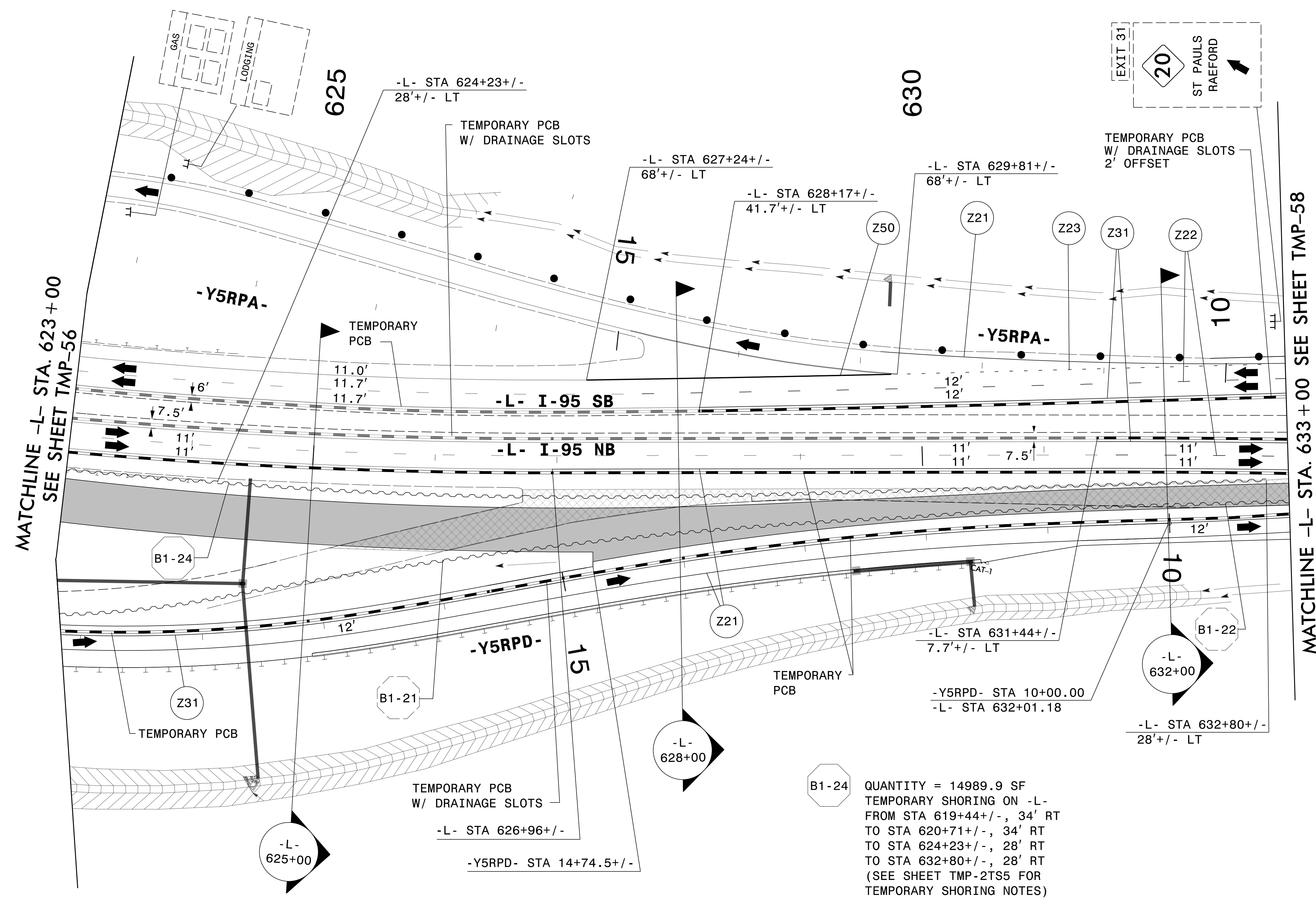
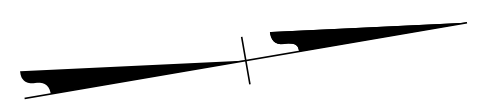
APPROVED: \_\_\_\_\_  
 DATE: \_\_\_\_\_

**DOCUMENT NOT CONSIDERED FINAL  
 UNLESS ALL SIGNATURES COMPLETED**



**SECTION 1**

**TEMPORARY TRAFFIC CONTROL  
 PHASE II, STEP 2**



MATCHLINE -L- STA. 623+00  
SEE SHEET TMP-56

MATCHLINE -L- STA. 633+00 SEE SHEET TMP-58


SEE SHEET TMP-57A  
FOR SECTIONS

B1-24 QUANTITY = 14989.9 SF  
TEMPORARY SHORING ON -L-  
FROM STA 619+44+/-, 34' RT  
TO STA 620+71+/-, 34' RT  
TO STA 624+23+/-, 28' RT  
TO STA 632+80+/-, 28' RT  
(SEE SHEET TMP-2TS5 FOR  
TEMPORARY SHORING NOTES)

3/28/2022  
G:\50100191\NV5\_I-5987B\TrafficControl\Twp\200\_307\_I-5987B-TMP-57\_Phase II\Step 2\_15.dgn  
User:ST086227

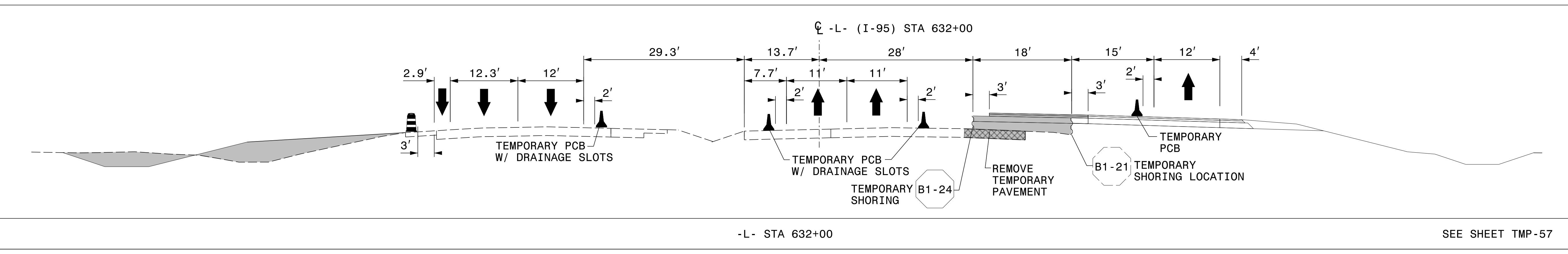
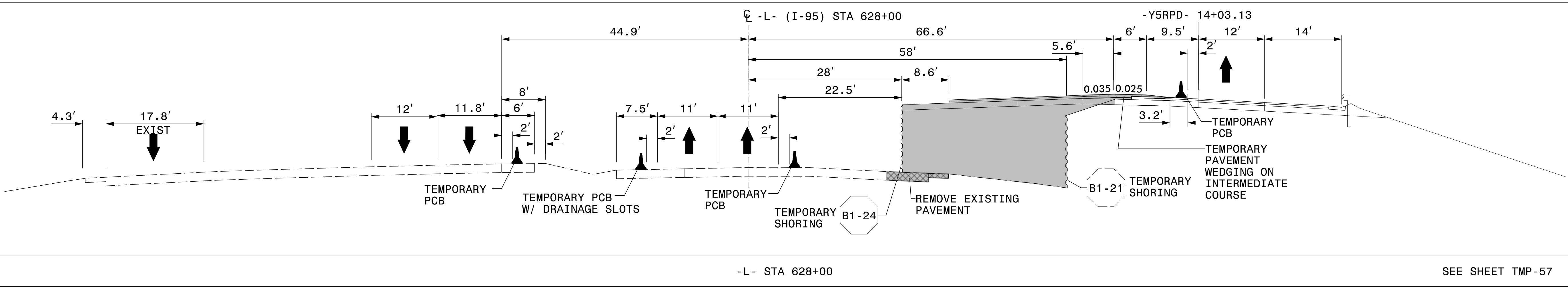
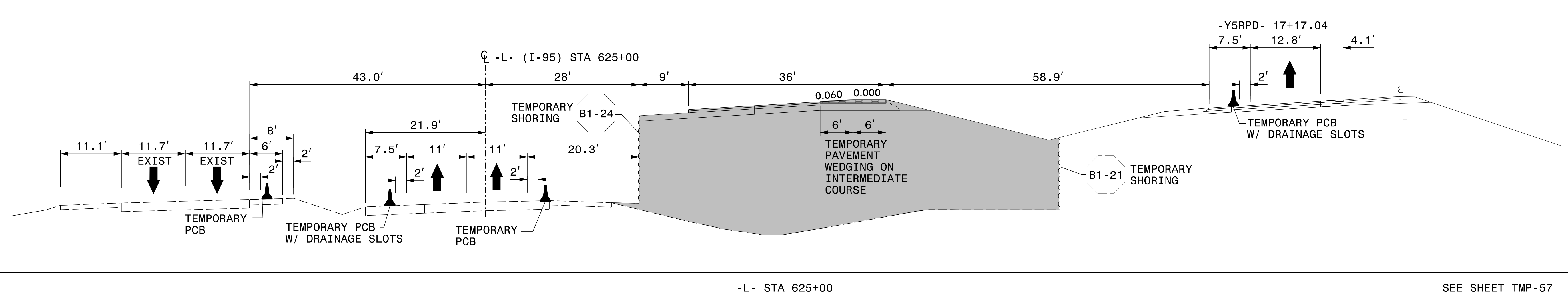
APPROVED: \_\_\_\_\_  
DATE: \_\_\_\_\_

**DOCUMENT NOT CONSIDERED FINAL  
UNLESS ALL SIGNATURES COMPLETED**



**SECTION 1**

**TEMPORARY TRAFFIC CONTROL  
PHASE II, STEP 2**



3/28/2022 G:\50100191\NV5\_1-5987B\TrafficControl\Tc\200\_309\_1-5987B-TMP-57A\_Phase II Step 2.dwg User:ST086227

APPROVED: \_\_\_\_\_  
 DATE: \_\_\_\_\_

**DOCUMENT NOT CONSIDERED FINAL  
 UNLESS ALL SIGNATURES COMPLETED**

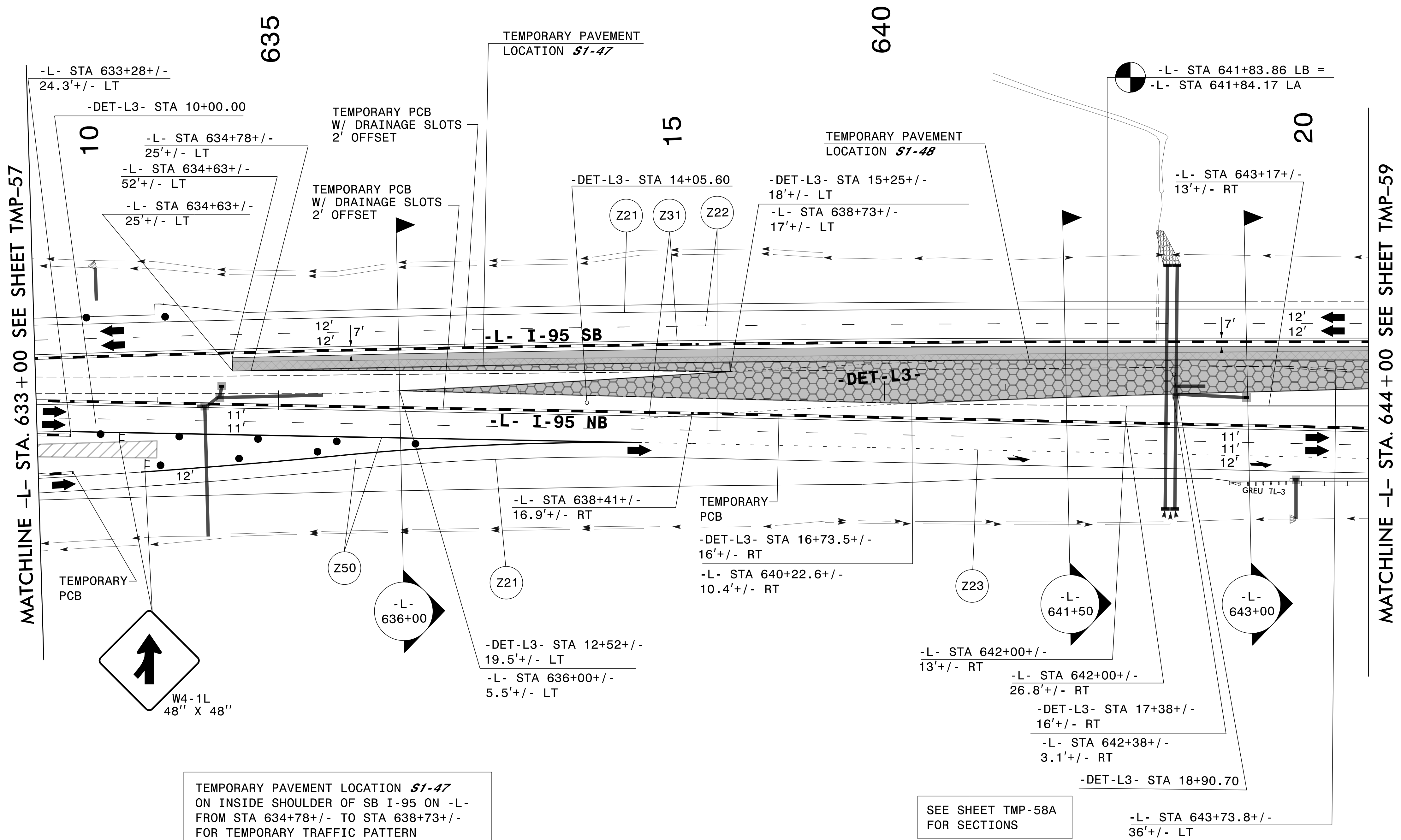
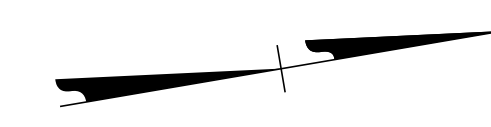


**SECTION 1**

**TEMPORARY TRAFFIC CONTROL  
 PHASE II, STEP 2**

PLANS PREPARED FOR THE NCDOT BY:

**M** MOTT MACDONALD I & E, LLC  
 1101 HAYNES STREET, SUITE 101  
 RALEIGH, NC 27604  
**M** MOTT MACDONALD NC LICENSE NO. F-0669



TEMPORARY PAVEMENT LOCATION **S1-47**  
 ON INSIDE SHOULDER OF SB I-95 ON -L-  
 FROM STA 634+78+/- TO STA 638+73+/-  
 FOR TEMPORARY TRAFFIC PATTERN  
 (1,581 SF)


TEMPORARY PAVEMENT LOCATION **S1-48**  
 FOR TEMPORARY CROSSOVER ON -L-  
 FROM STA 636+00+/- TO STA 645+46+/-  
 (22,140 SF)

SEE SHEET TMP-58A  
 FOR SECTIONS

3/28/2022  
 G:\50100191\NV5\_1-5987B\TrafficControl\Top\200\_311\I-5987B\_TMP-58\_Phase II\_Step 2\_16.dgn  
 User:ST086227

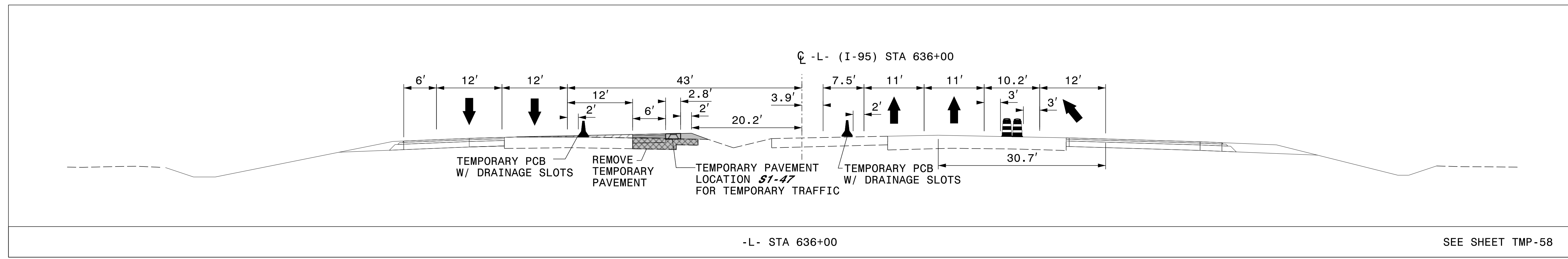
APPROVED: \_\_\_\_\_  
 DATE: \_\_\_\_\_

**DOCUMENT NOT CONSIDERED FINAL  
 UNLESS ALL SIGNATURES COMPLETED**



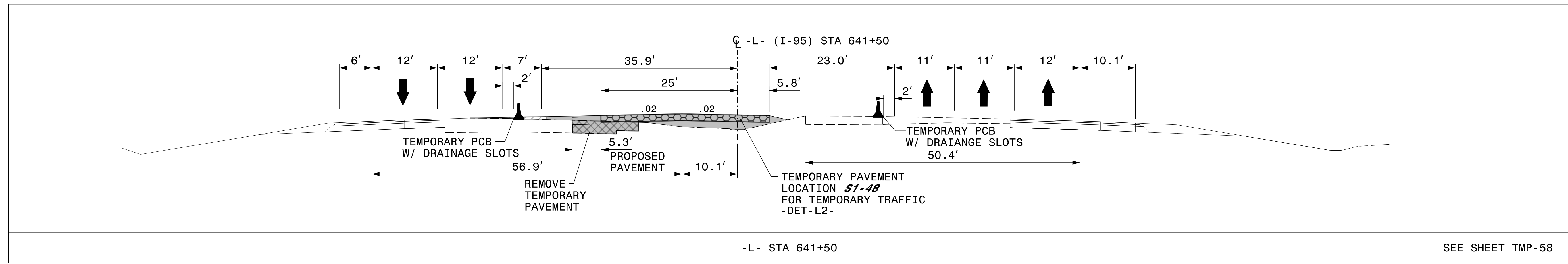
**SECTION 1**

**TEMPORARY TRAFFIC CONTROL  
 PHASE II, STEP 2**



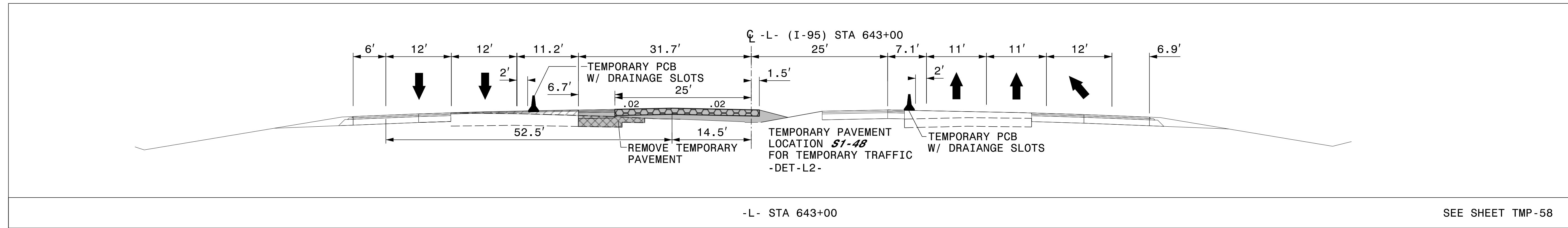
-L- STA 636+00

SEE SHEET TMP-58



-L- STA 641+50

SEE SHEET TMP-58



-L- STA 643+00


SEE SHEET TMP-58

3/28/2022 G:\50100191\NV5\_I-5987B\TrafficControl\Twp\200\_313\_I-5987B\_TMP-58A\_Phase II\_Step 2\_16.dgn User:ST086227

APPROVED: \_\_\_\_\_  
DATE: \_\_\_\_\_

**SEAL**  
034437  
ENGINEER  
LORI D. STOUCHE

**DOCUMENT NOT CONSIDERED FINAL  
UNLESS ALL SIGNATURES COMPLETED**

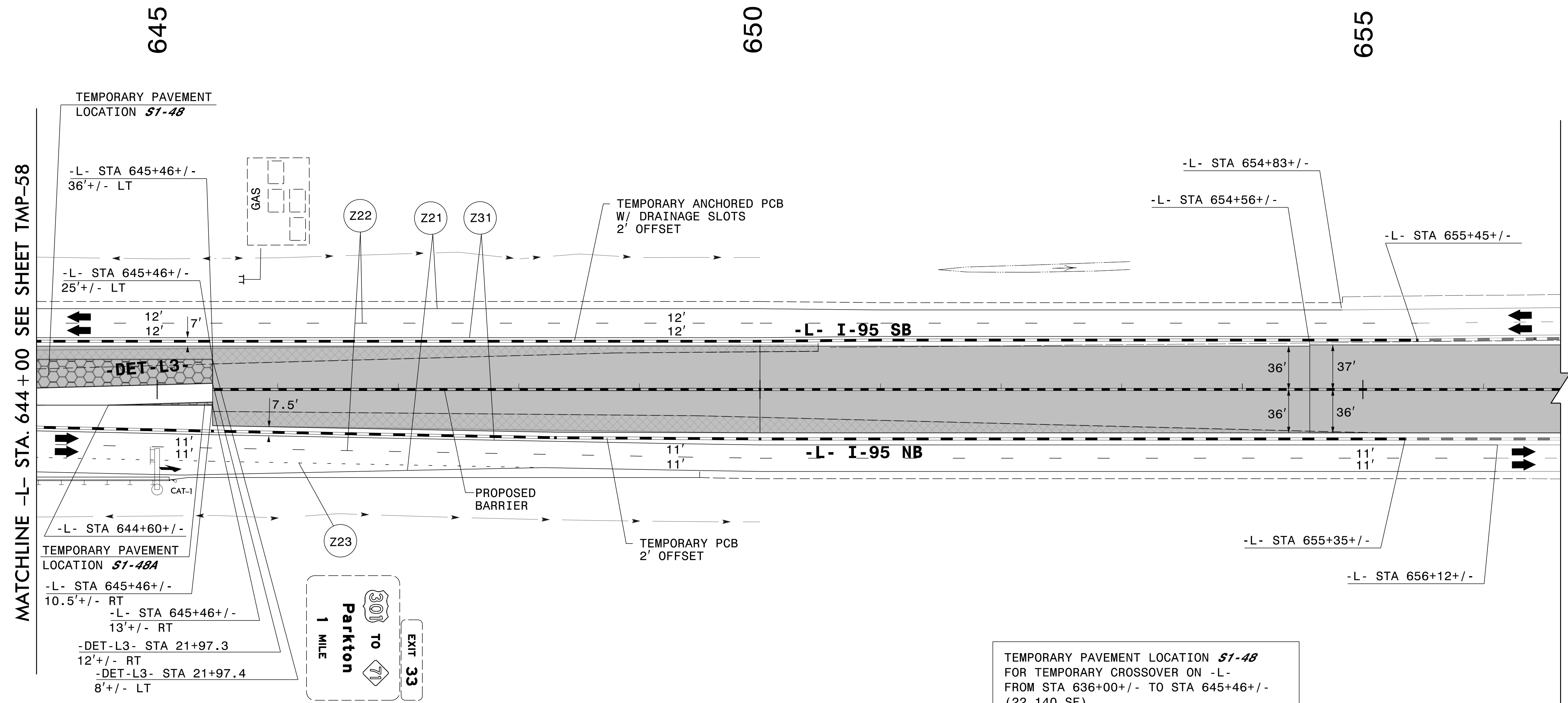
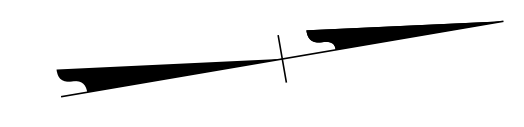


**SECTION 1**

**TEMPORARY TRAFFIC CONTROL  
PHASE II, STEP 2**

PLANS PREPARED FOR THE NCDOT BY:

**M** MOTT MACDONALD I & E, LLC  
1101 HAYNES STREET, SUITE 101  
RALEIGH, NC 27604  
NC LICENSE NO. F-0669



MATCHLINE -L- STA. 644 + 00 SEE SHEET TMP-58


TEMPORARY PAVEMENT LOCATION **S1-48**  
FOR TEMPORARY CROSSOVER ON -L-  
FROM STA 636+00+/- TO STA 645+46+/-  
(22,140 SF)

TEMPORARY PAVEMENT LOCATION **S1-48A**  
FOR TEMPORARY CROSSOVER ON -L-  
FROM STA 644+60+/- TO STA 645+46+/-  
(107 SF)

3/28/2022  
G:\50100191\NV5\_I-5987B\TrafficControl\Top\200\_315\_I-5987B\_TMP-59\_Phase II Step 2.dgn  
User:ST086227

APPROVED: \_\_\_\_\_  
DATE: \_\_\_\_\_

**DOCUMENT NOT CONSIDERED FINAL  
UNLESS ALL SIGNATURES COMPLETED**



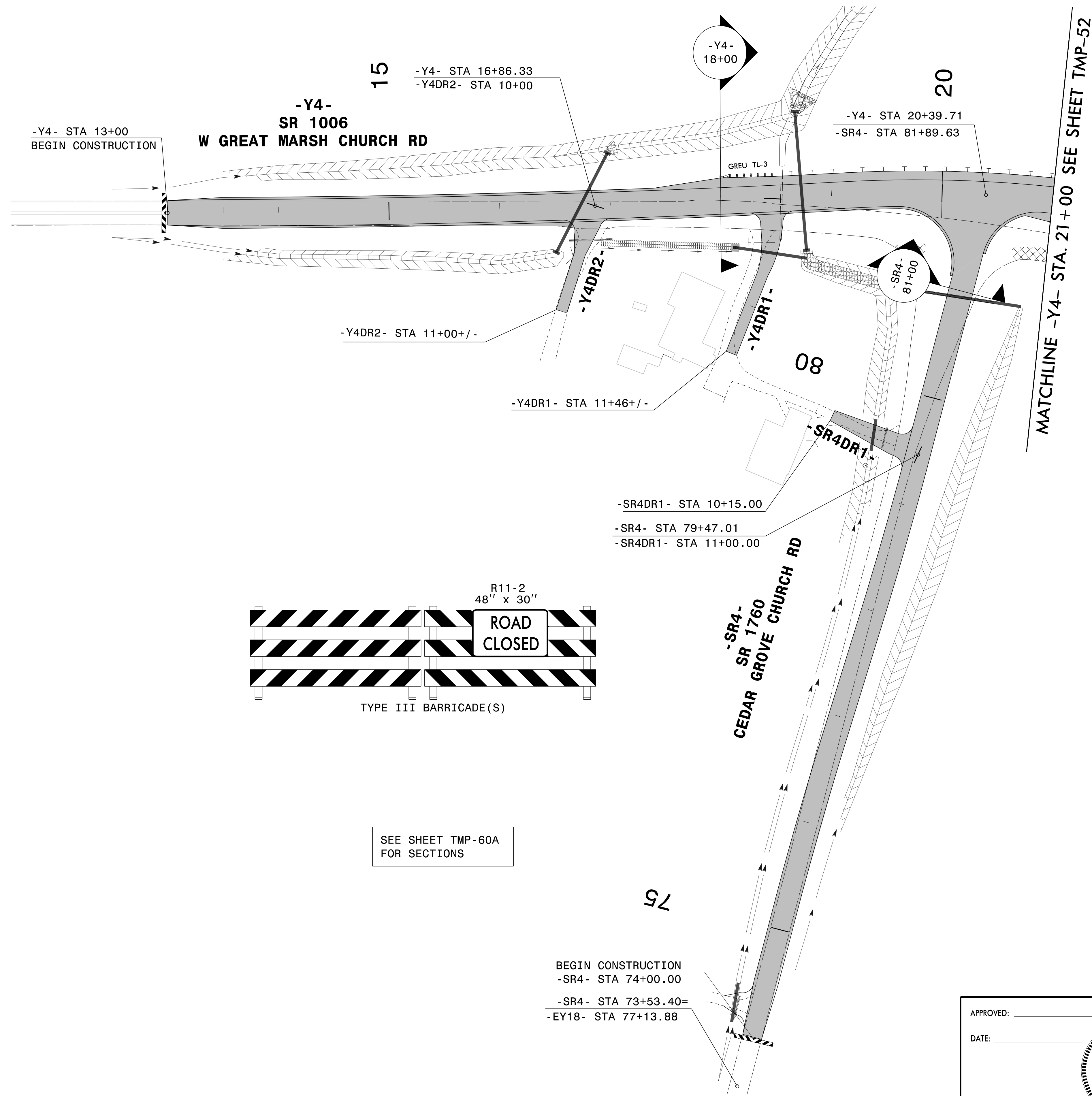
**SECTION 1**

**TEMPORARY TRAFFIC CONTROL  
PHASE II, STEP 2**

PROJ. REFERENCE NO.	SHEET NO.
I-5987B	TMP-60

PLANS PREPARED FOR THE NCDOT BY:

**M** MOTT MACDONALD I & E, LLC  
 1101 HAYNES STREET, SUITE 101  
 RALEIGH, NC 27604  
**M** MOTT MACDONALD NC LICENSE NO. F-0669



MATCHLINE -Y4- STA. 21+00 SEE SHEET TMP-52

SEE SHEET TMP-60A FOR SECTIONS

BEGIN CONSTRUCTION  
 -SR4- STA 74+00.00  
 -SR4- STA 73+53.40=  
 -EY18- STA 77+13.88

3/28/2022 G:\50100191\NV5\_L-5987B\TrafficControl\Tcpl\200\_317\_L-5987B\_TMP-60\_Phase II\_Step 2.dgn User:ST086227

APPROVED: \_\_\_\_\_  
 DATE: \_\_\_\_\_

**DOCUMENT NOT CONSIDERED FINAL  
 UNLESS ALL SIGNATURES COMPLETED**



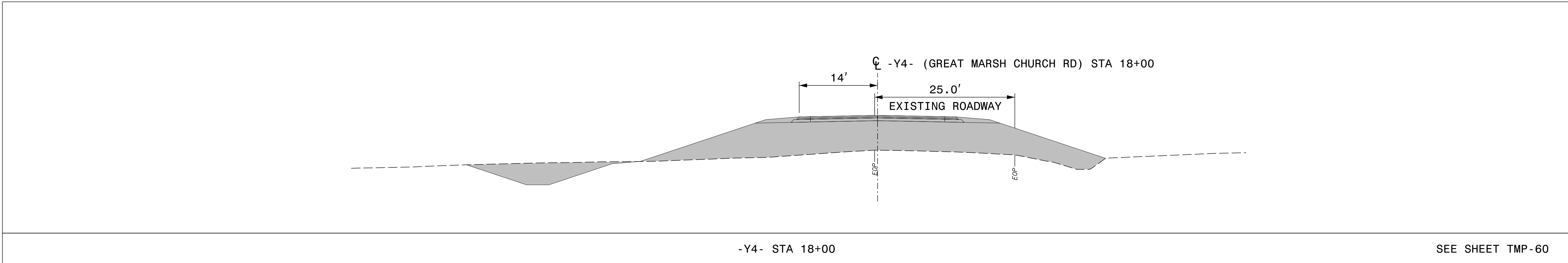
**SECTION 1**

**TEMPORARY TRAFFIC CONTROL  
 PHASE II, STEP 2**

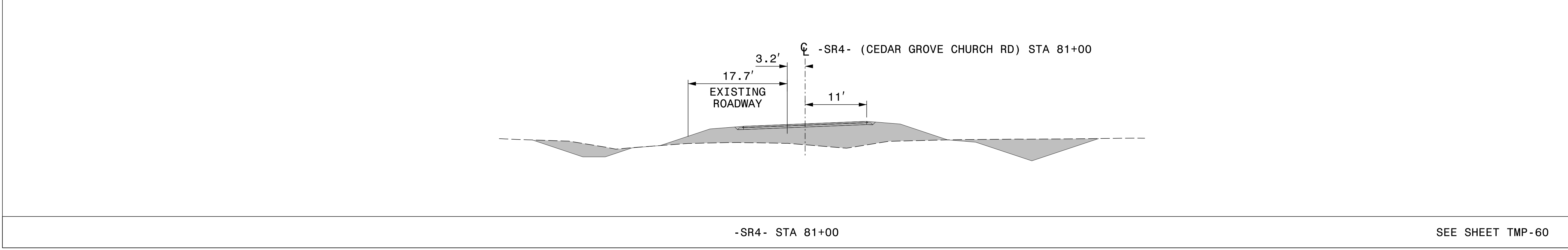
PROJ. REFERENCE NO.	SHEET NO.
I-5987B	TMP-60A

PLANS PREPARED FOR THE NCDOT BY:

**M** MOTT MACDONALD I & E, LLC  
 1101 HAYNES STREET, SUITE 101  
 RALEIGH, NC 27604  
**M** MOTT MACDONALD  
 NC LICENSE NO. F-0669



SEE SHEET TMP-60




SEE SHEET TMP-60

3/28/2022  
 G:\50100191\NV5\_I-5987B\TrafficControl\Tcpl\200\_319\_I-5987B\_TMP-60A\_Phase II Step 2.dgn  
 User:ST086227

APPROVED: \_\_\_\_\_  
 DATE: \_\_\_\_\_

**DOCUMENT NOT CONSIDERED FINAL  
 UNLESS ALL SIGNATURES COMPLETED**



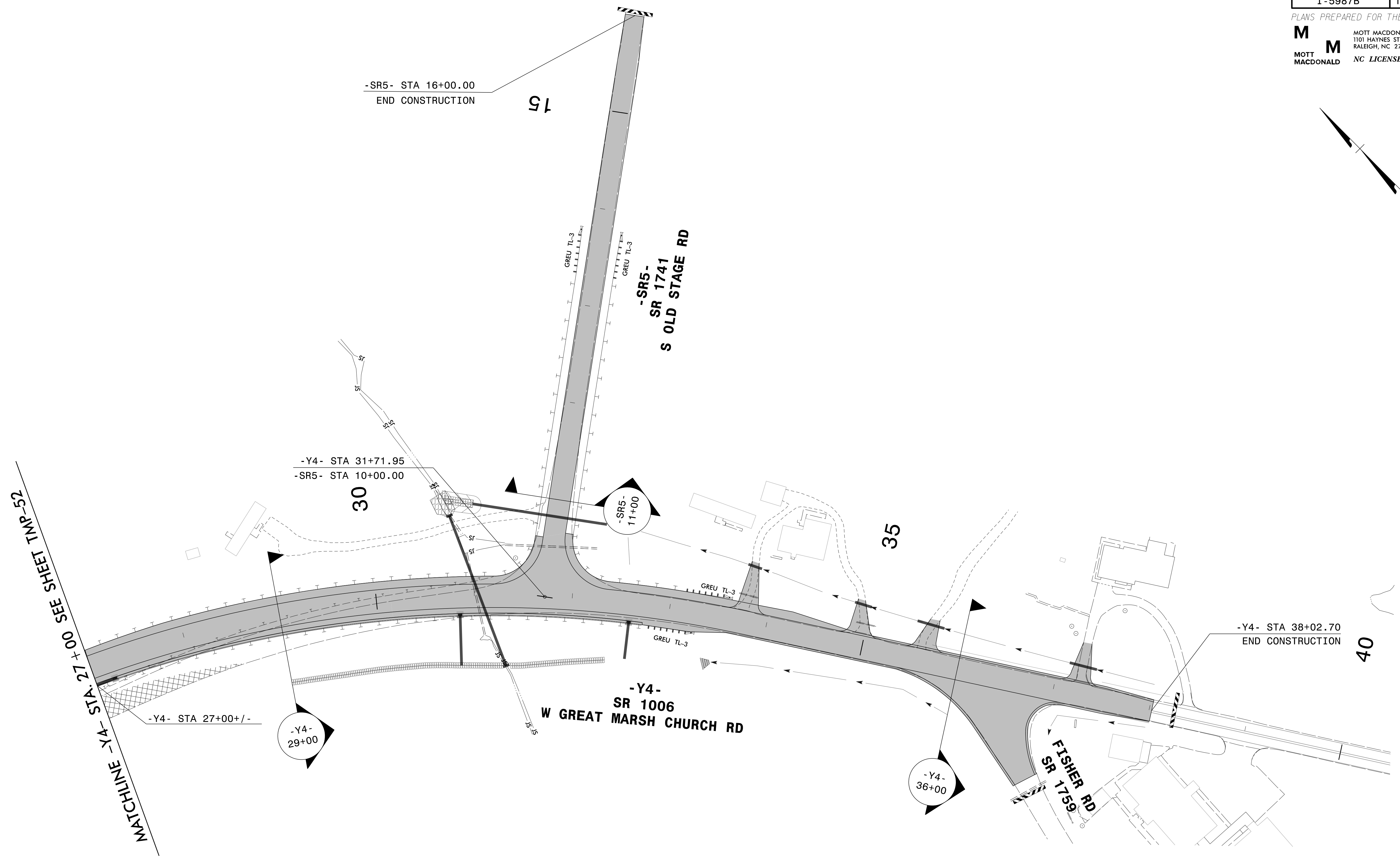

**SECTION 1**

**TEMPORARY TRAFFIC CONTROL  
 PHASE II, STEP 2**



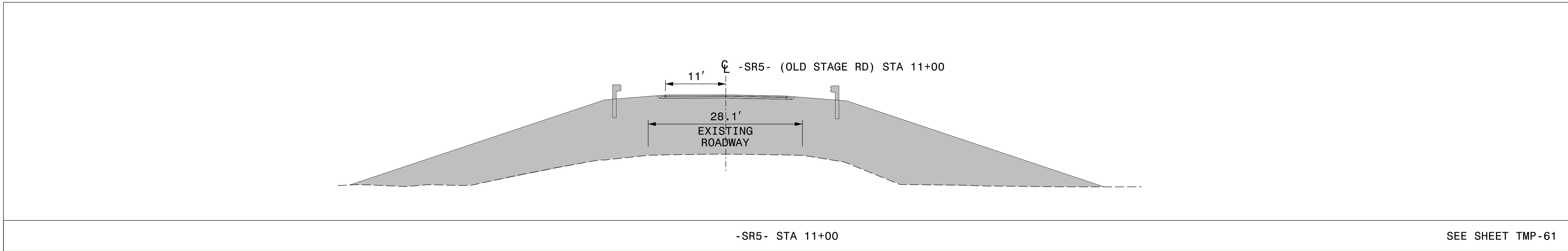
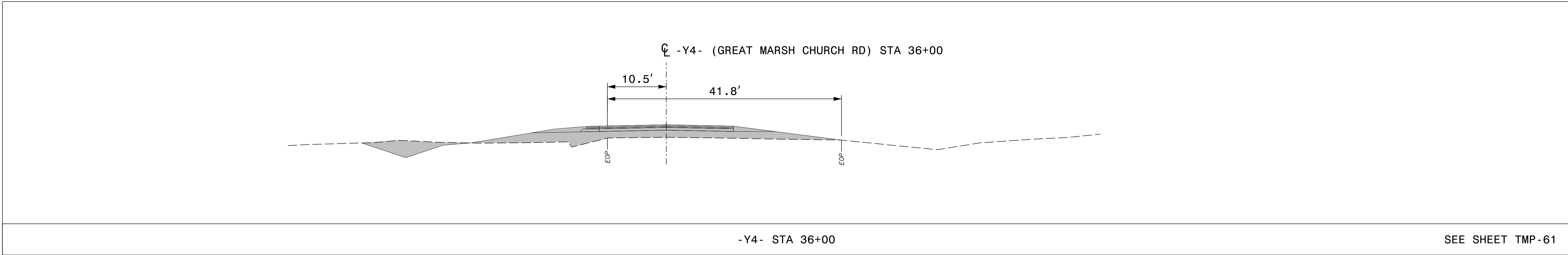
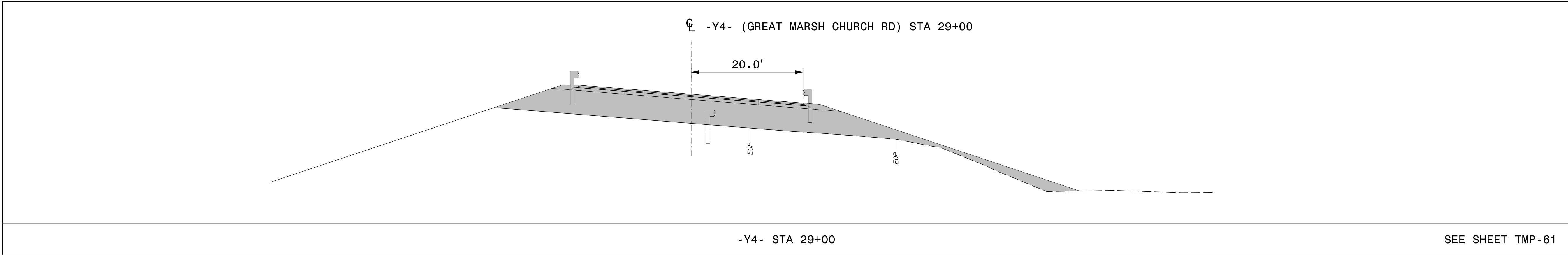
PROJ. REFERENCE NO.	SHEET NO.
I-5987B	TMP-61

PLANS PREPARED FOR THE NCDOT BY:  
**M** MOTT MACDONALD I & E, LLC  
 1101 HAYNES STREET, SUITE 101  
 RALEIGH, NC 27604  
**M** MOTT MACDONALD NC LICENSE NO. F-0669



3/28/2022  
 G:\50100191\NV5\_1-5987B\TrafficControl\Tc\200\_32\I-5987B\_TMP-61\_Phase II\_Step 2.dgn  
 User:ST086227

APPROVED: _____ DATE: _____			SECTION 1
<b>DOCUMENT NOT CONSIDERED FINAL UNLESS ALL SIGNATURES COMPLETED</b>			<b>TEMPORARY TRAFFIC CONTROL PHASE II, STEP 2</b>



3/28/2022  
 G:\50100191\NV5\_1-5987B\TrafficControl\Tc\200\_323\_1-5987B-TMP-61A\_Phase II Step 2.dgn  
 User:ST086227

APPROVED: \_\_\_\_\_  
 DATE: \_\_\_\_\_

**DOCUMENT NOT CONSIDERED FINAL  
 UNLESS ALL SIGNATURES COMPLETED**



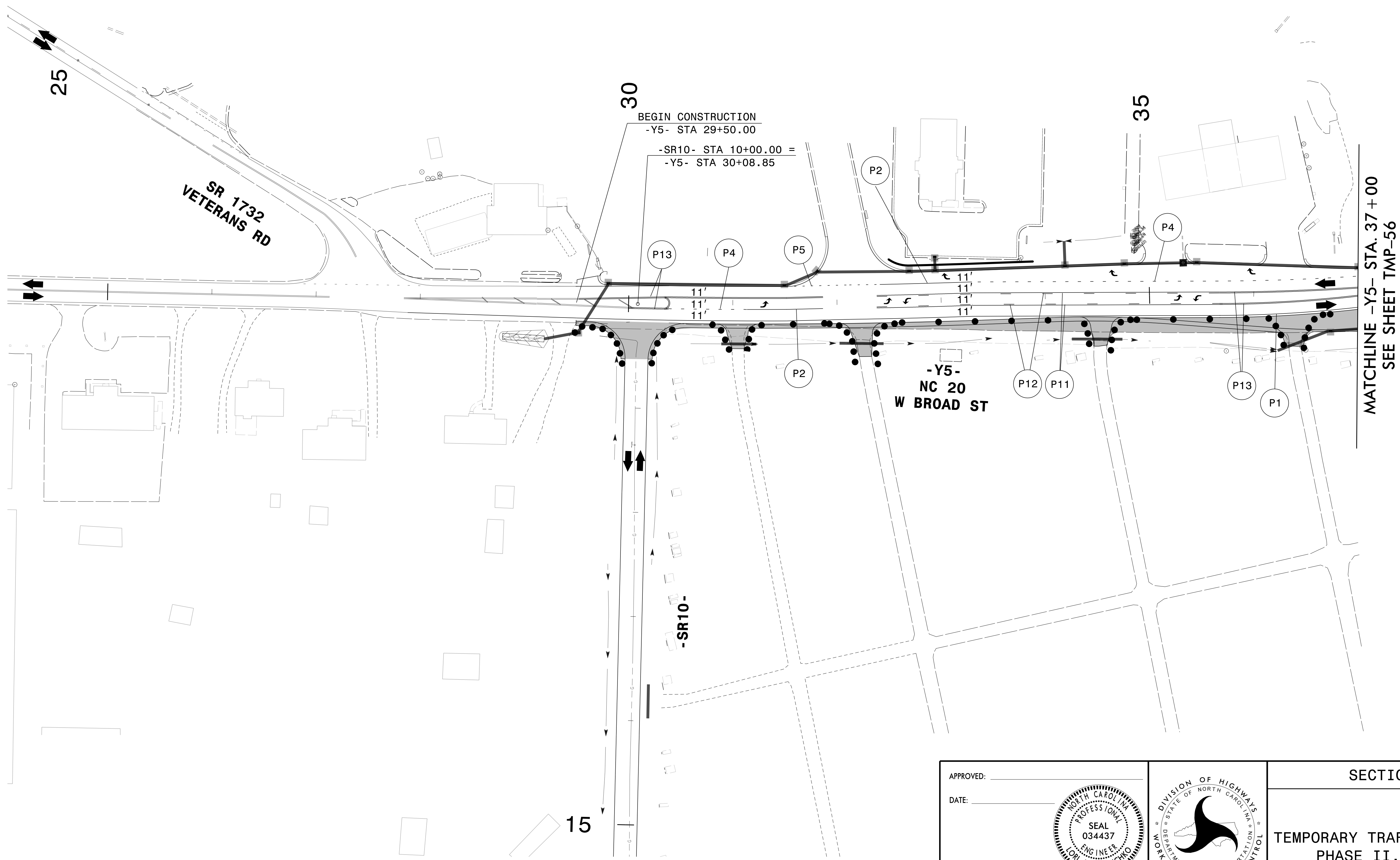

**SECTION 1**

**TEMPORARY TRAFFIC CONTROL  
 PHASE II, STEP 2**

PROJ. REFERENCE NO.	SHEET NO.
I-5987B	TMP-62

PLANS PREPARED FOR THE NCDOT BY:

**M** MOTT MACDONALD I & E, LLC  
 1101 HAYNES STREET, SUITE 101  
 RALEIGH, NC 27604  
**M** MOTT MACDONALD  
 NC LICENSE NO. F-0669




3/28/2022  
 G:\50100191\NV5\_I-5987B\TrafficControl\Top\200\_325\_I-5987B\_TMP-62\_Phase II\_Step 2.dgn  
 User:ST086227

APPROVED: \_\_\_\_\_

DATE: \_\_\_\_\_

**DOCUMENT NOT CONSIDERED FINAL  
 UNLESS ALL SIGNATURES COMPLETED**



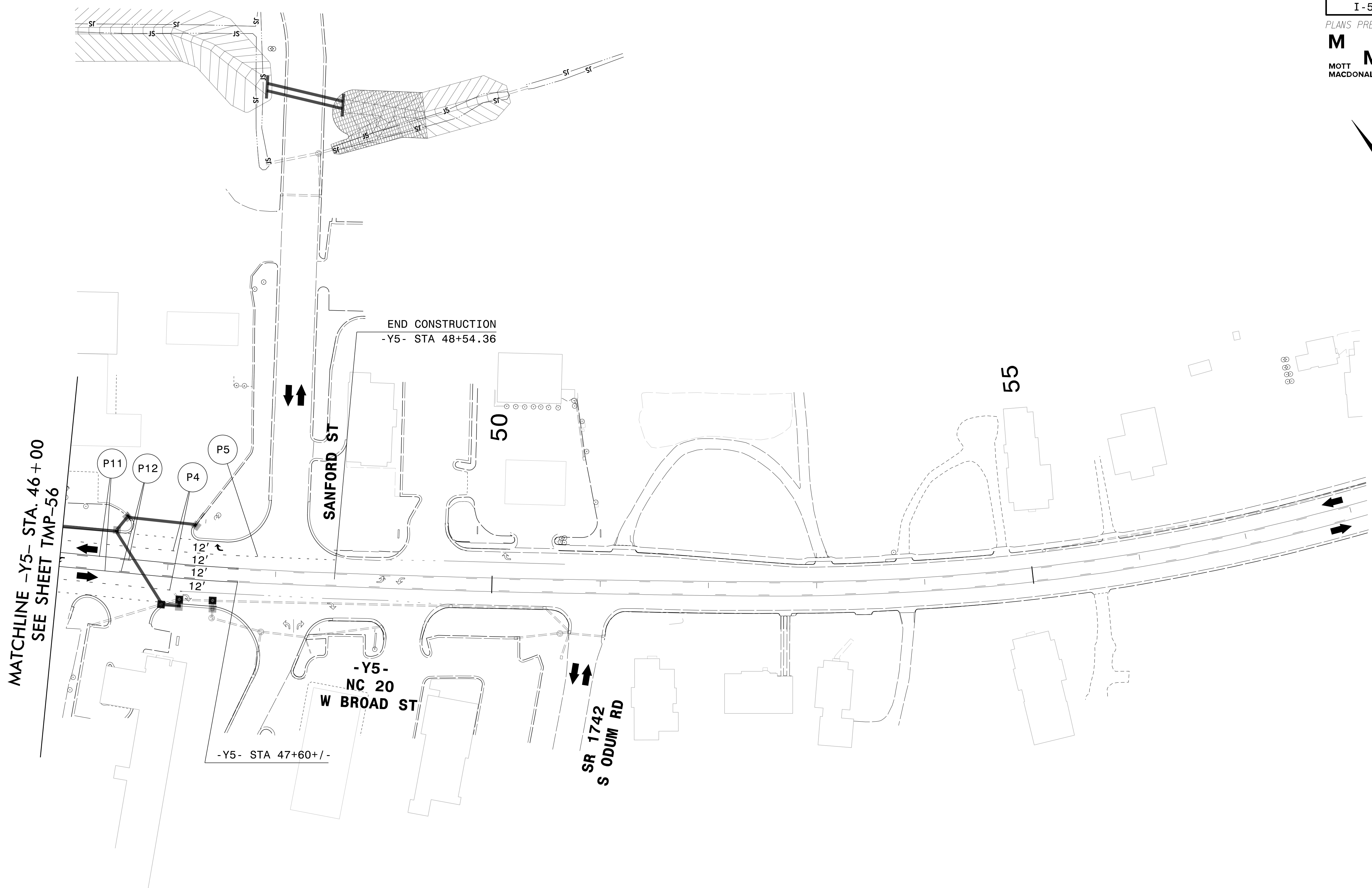
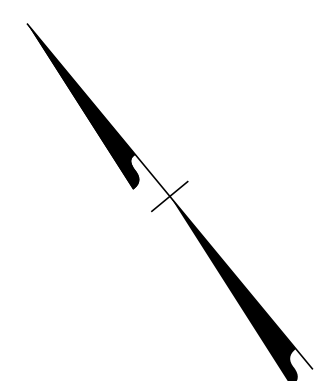
SECTION 1

TEMPORARY TRAFFIC CONTROL  
 PHASE II, STEP 2

PROJ. REFERENCE NO.	SHEET NO.
I-5987B	TMP-63

PLANS PREPARED FOR THE NCDOT BY:


**M** MOTT MACDONALD I & E, LLC  
 1101 HAYNES STREET, SUITE 101  
 RALEIGH, NC 27604  
**M** MOTT MACDONALD NC LICENSE NO. F-0669



3/28/2022  
 G:\50100191\NV5\_1-5987B\TrafficControl\Top\200\_327\_1-5987B\_TMP-63\_Phase II\_Step 2.dgn  
 User:ST086227

APPROVED: \_\_\_\_\_  
 DATE: \_\_\_\_\_

**DOCUMENT NOT CONSIDERED FINAL  
 UNLESS ALL SIGNATURES COMPLETED**

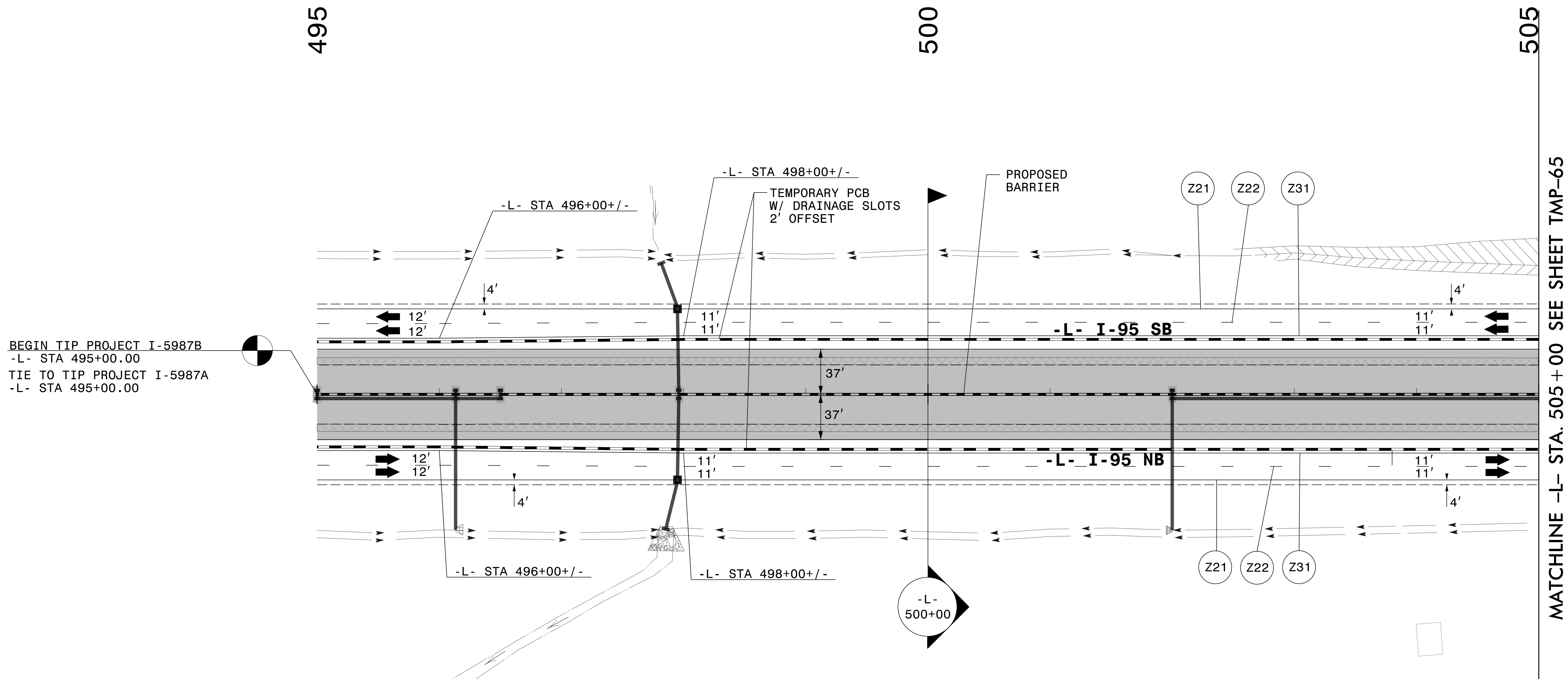


**SECTION 1**

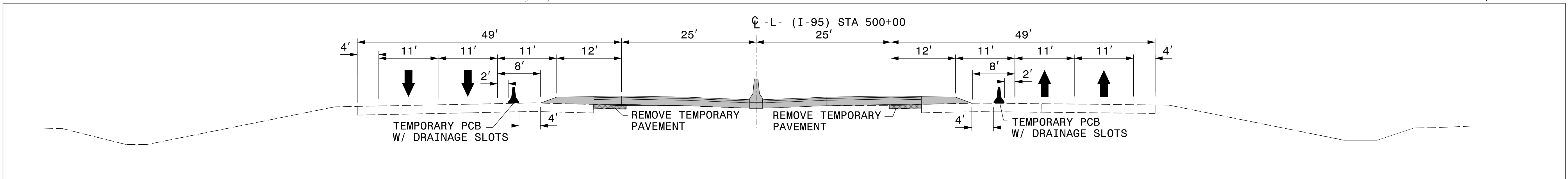
**TEMPORARY TRAFFIC CONTROL  
 PHASE II, STEP 2**

PLANS PREPARED FOR THE NCDOT BY:  
**M** MOTT MACDONALD I & E, LLC  
 1101 HAYNES STREET, SUITE 101  
 RALEIGH, NC 27604  
**M** MOTT MACDONALD  
 NC LICENSE NO. F-0669

NOTE: THE WORK SHOWN IN I-5987B PHASE III IS TO BE COORDINATED WITH WORK SHOWN IN I-5987A PHASE II




BEGIN TIP PROJECT I-5987B  
 -L- STA 495+00.00  
 TIE TO TIP PROJECT I-5987A  
 -L- STA 495+00.00



3/29/2022 G:\50100191\NV5\_I-5987B\TrafficControl\Twp\200\_329\_I-5987B-TMP-64\_Phase III.dgn User:ST086227

APPROVED: \_\_\_\_\_  
 DATE: \_\_\_\_\_

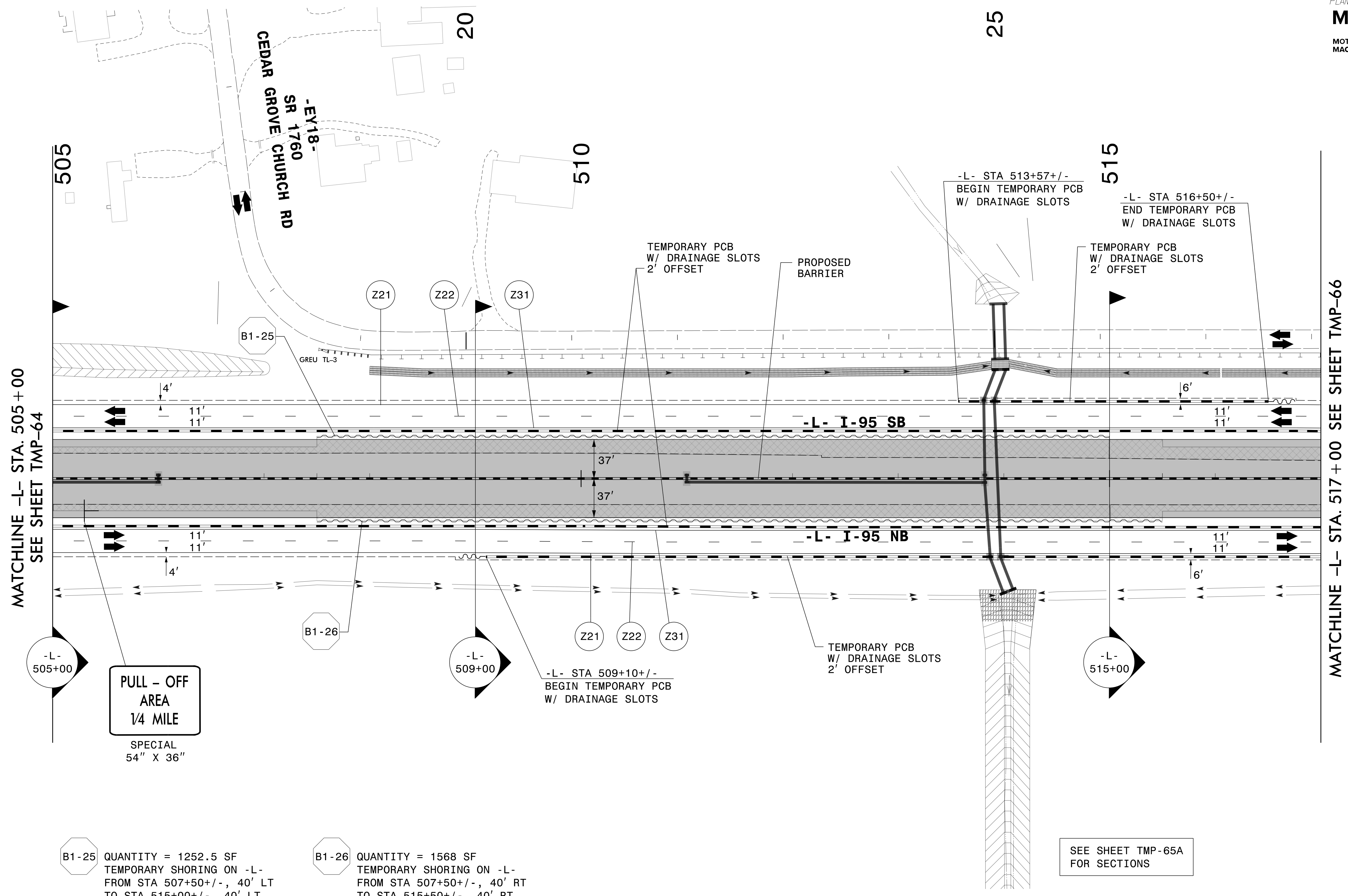
**DOCUMENT NOT CONSIDERED FINAL  
 UNLESS ALL SIGNATURES COMPLETED**



SECTION 1  
 TEMPORARY TRAFFIC CONTROL  
 PHASE III

PLANS PREPARED FOR THE NCDOT BY:

**M** MOTT MACDONALD I & E, LLC  
 1101 HAYNES STREET, SUITE 101  
 RALEIGH, NC 27604  
**M** MOTT MACDONALD NC LICENSE NO. F-0669



MATCHLINE -L- STA. 505+00  
SEE SHEET TMP-64

MATCHLINE -L- STA. 517+00 SEE SHEET TMP-66

-L- 505+00

**PULL - OFF AREA**  
1/4 MILE  
SPECIAL  
54" X 36"

-L- 509+00

-L- STA 509+10+/-  
BEGIN TEMPORARY PCB  
W/ DRAINAGE SLOTS

TEMPORARY PCB  
W/ DRAINAGE SLOTS  
2' OFFSET

-L- 515+00

SEE SHEET TMP-65A  
FOR SECTIONS


B1-25 QUANTITY = 1252.5 SF  
TEMPORARY SHORING ON -L-  
FROM STA 507+50+/-, 40' LT  
TO STA 515+00+/-, 40' LT  
(SEE SHEET TMP-2TS6 FOR  
TEMPORARY SHORING NOTES)

B1-26 QUANTITY = 1568 SF  
TEMPORARY SHORING ON -L-  
FROM STA 507+50+/-, 40' RT  
TO STA 515+50+/-, 40' RT  
(SEE SHEET TMP-2TS6 FOR  
TEMPORARY SHORING NOTES)

APPROVED: \_\_\_\_\_  
DATE: \_\_\_\_\_

**SEAL**  
034437  
ENGINEER  
LORI D. STOUCHINO

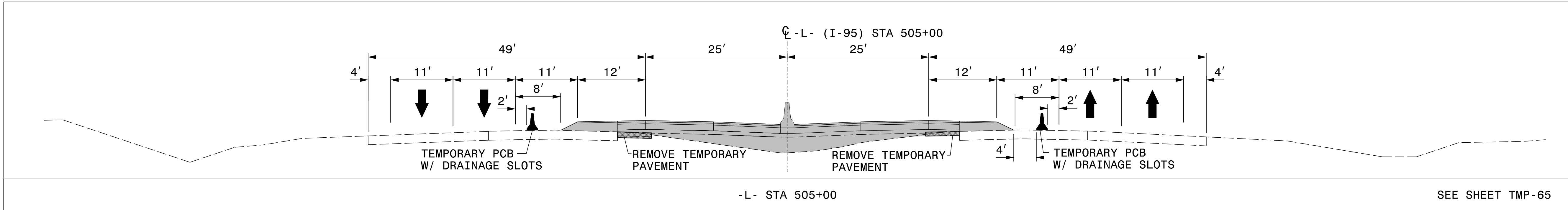
**DOCUMENT NOT CONSIDERED FINAL  
UNLESS ALL SIGNATURES COMPLETED**



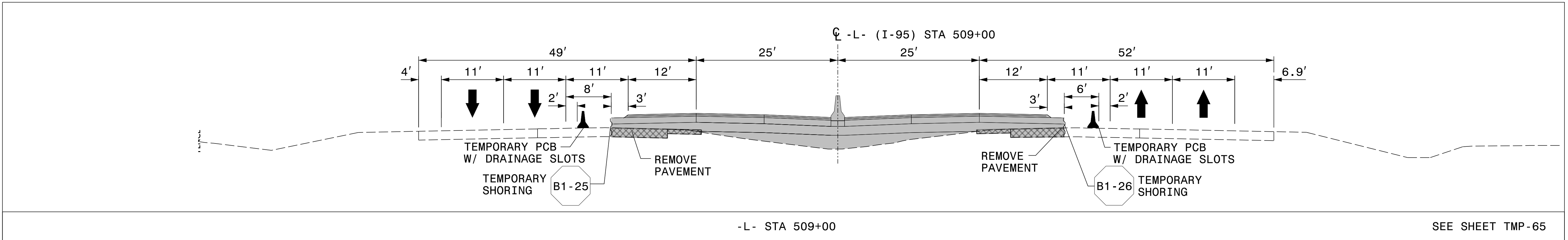
**SECTION 1**

**TEMPORARY TRAFFIC CONTROL  
PHASE III**

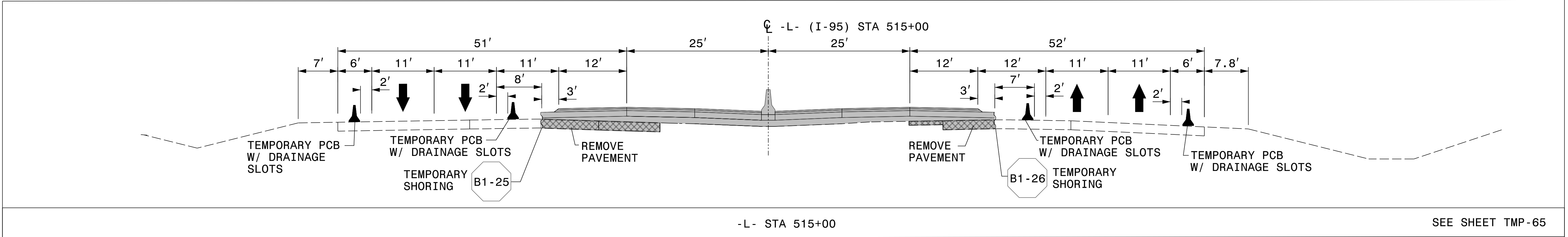
3/29/2022  
G:\50100191\NV5\_L-5987B\TrafficControl\Tc\200\_331\_L-5987B\_TMP-65\_Phase III.dgn  
User:ST086227



SEE SHEET TMP-65



SEE SHEET TMP-65



SEE SHEET TMP-65

3/29/2022 G:\50100191\NV5\_1-5987B\TrafficControl\Twp\200\_333\_1-5987B-TMP-65A\_Phase III.dgn User:ST086227

APPROVED: _____			SECTION 1
DATE: _____			TEMPORARY TRAFFIC CONTROL PHASE III
<p><b>DOCUMENT NOT CONSIDERED FINAL UNLESS ALL SIGNATURES COMPLETED</b></p>			

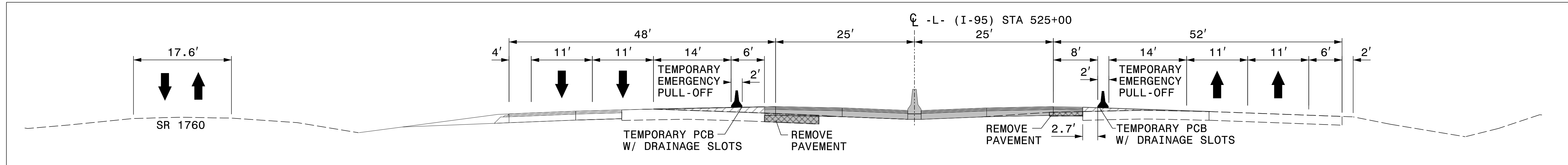
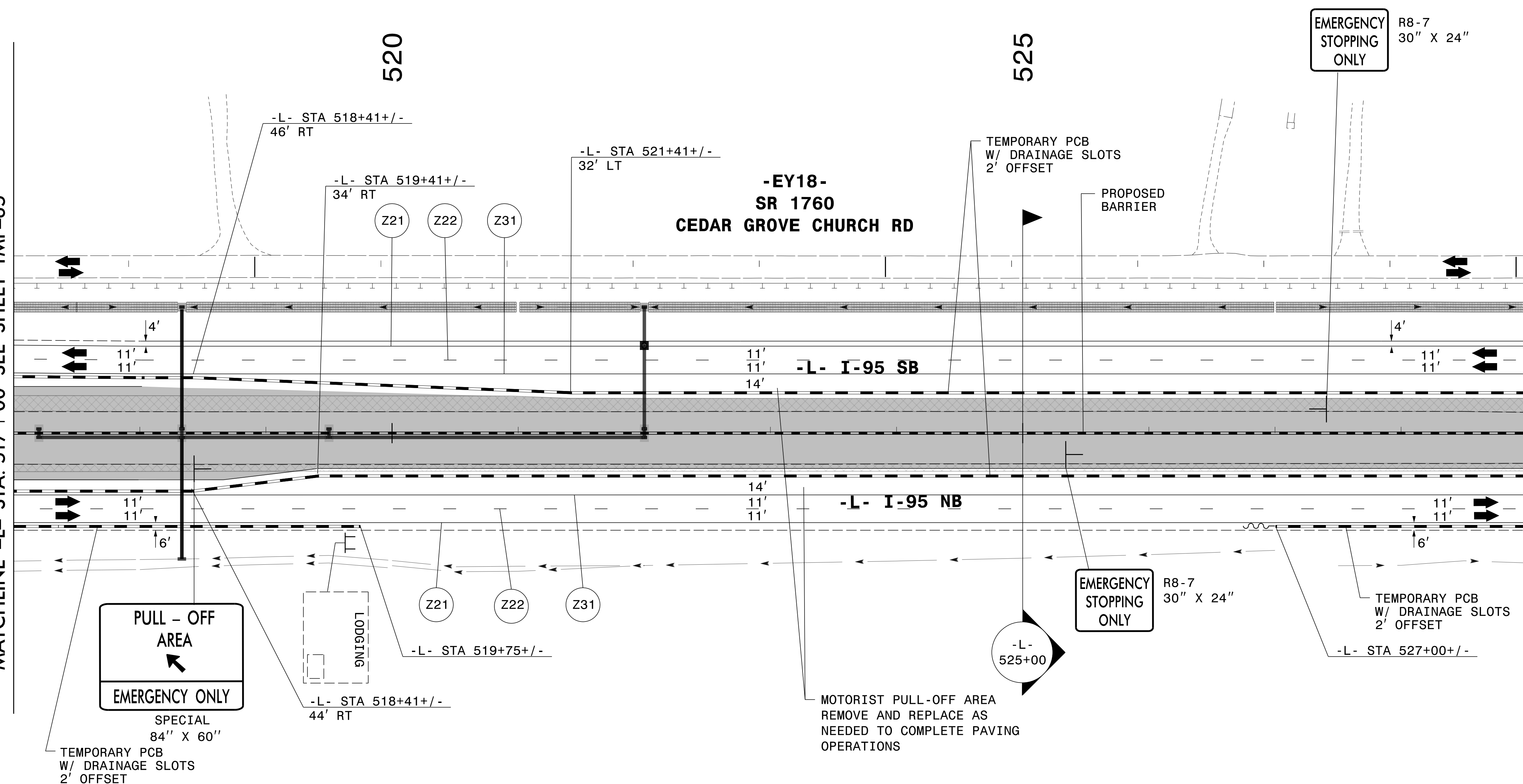
PLANS PREPARED FOR THE NCDOT BY:

**M** MOTT MACDONALD I & E, LLC  
 1101 HAYNES STREET, SUITE 101  
 RALEIGH, NC 27604  
**M** MOTT MACDONALD NC LICENSE NO. F-0669



MATCHLINE -L- STA. 517 + 00 SEE SHEET TMP-65

MATCHLINE -L- STA. 529 + 00 SEE SHEET TMP-67




3/29/2022 G:\50100191\_NV5\_1-5987B\TrafficControl\Top\200\_335\_1-5987B\_TMP-66\_Phase III.dgn User:ST086227

APPROVED: \_\_\_\_\_  
 DATE: \_\_\_\_\_

**SEAL**  
 034437  
 ENGINEER  
 LORI D. STOUCHE

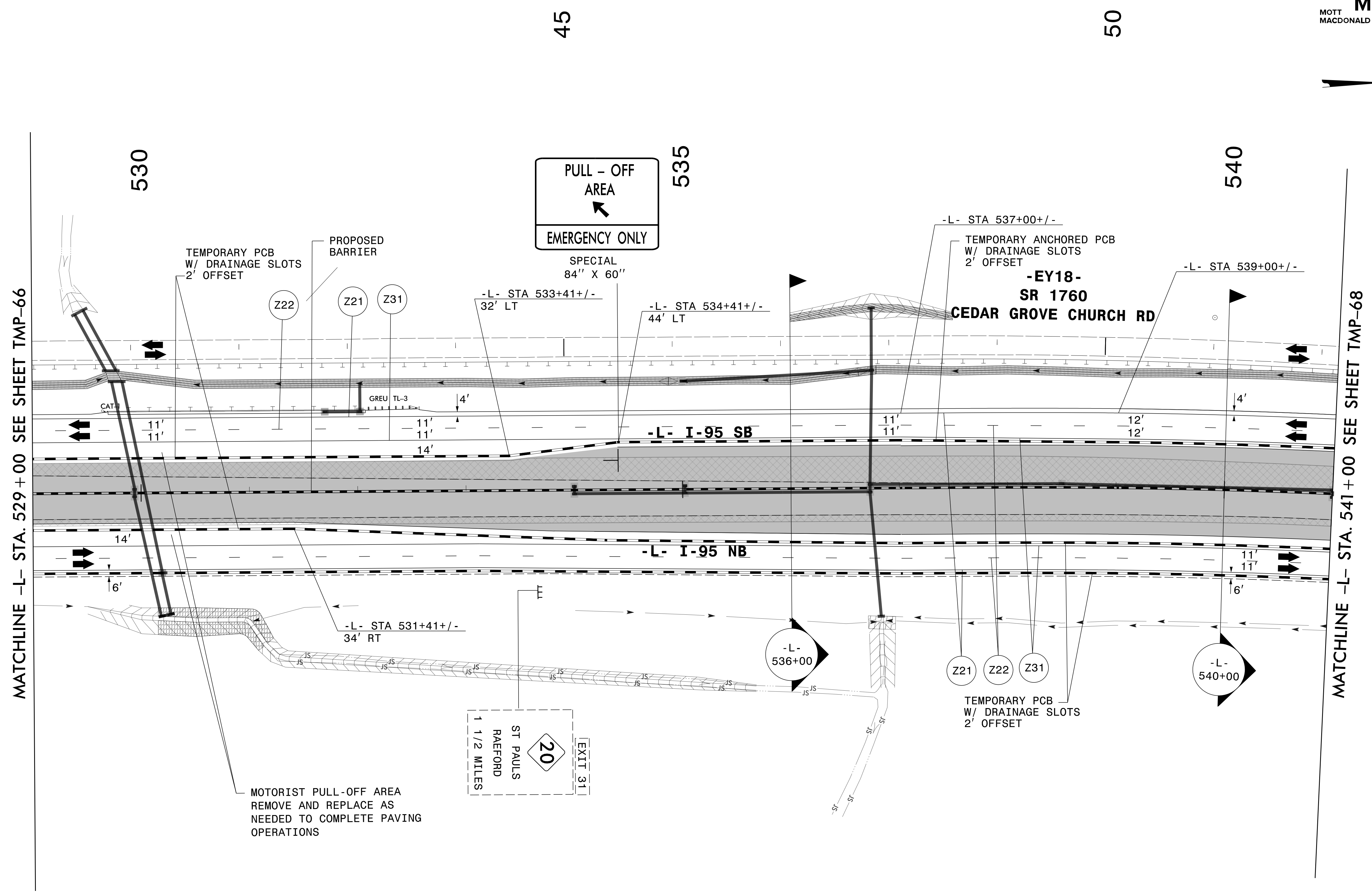
**DOCUMENT NOT CONSIDERED FINAL UNLESS ALL SIGNATURES COMPLETED**



**SECTION 1**

**TEMPORARY TRAFFIC CONTROL PHASE III**





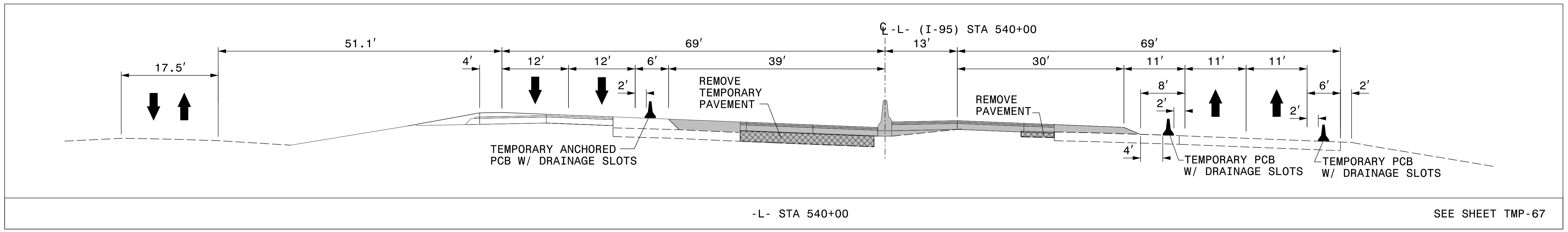
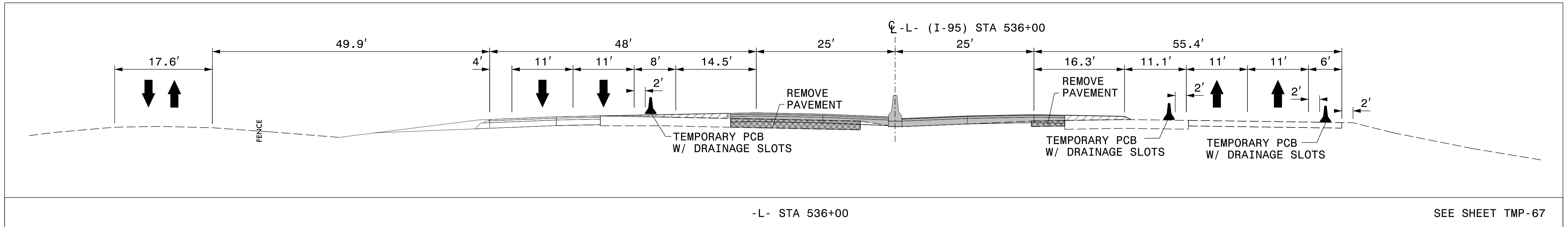
MATCHLINE -L- STA. 529 + 00 SEE SHEET TMP-66

MATCHLINE -L- STA. 541 + 00 SEE SHEET TMP-68

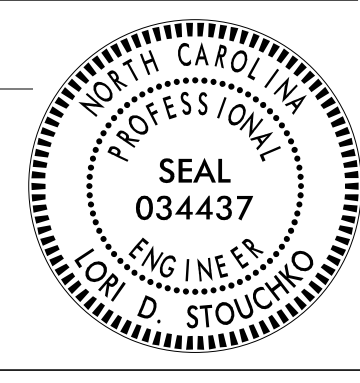

3/29/2022 G:\50100191\NV5\_1-5987B\TrafficControl\Tc\200\_337\_1-5987B-TMP-67\_Phase III.dgn User:ST086227

SEE SHEET TMP-67A FOR SECTIONS

APPROVED: _____ DATE: _____			SECTION 1
<p><b>DOCUMENT NOT CONSIDERED FINAL UNLESS ALL SIGNATURES COMPLETED</b></p>			<p>TEMPORARY TRAFFIC CONTROL PHASE III</p>



3/29/2022  
 G:\50100191\NV5\_I-5987B\TrafficControl\Top\200\_339\_I-5987B-TMP-67A\_Phase III\_7.dgn  
 User:ST086227

APPROVED: _____ DATE: _____			<b>SECTION 1</b>  <b>TEMPORARY TRAFFIC CONTROL</b> <b>PHASE III</b>
<b>DOCUMENT NOT CONSIDERED FINAL</b> <b>UNLESS ALL SIGNATURES COMPLETED</b>			