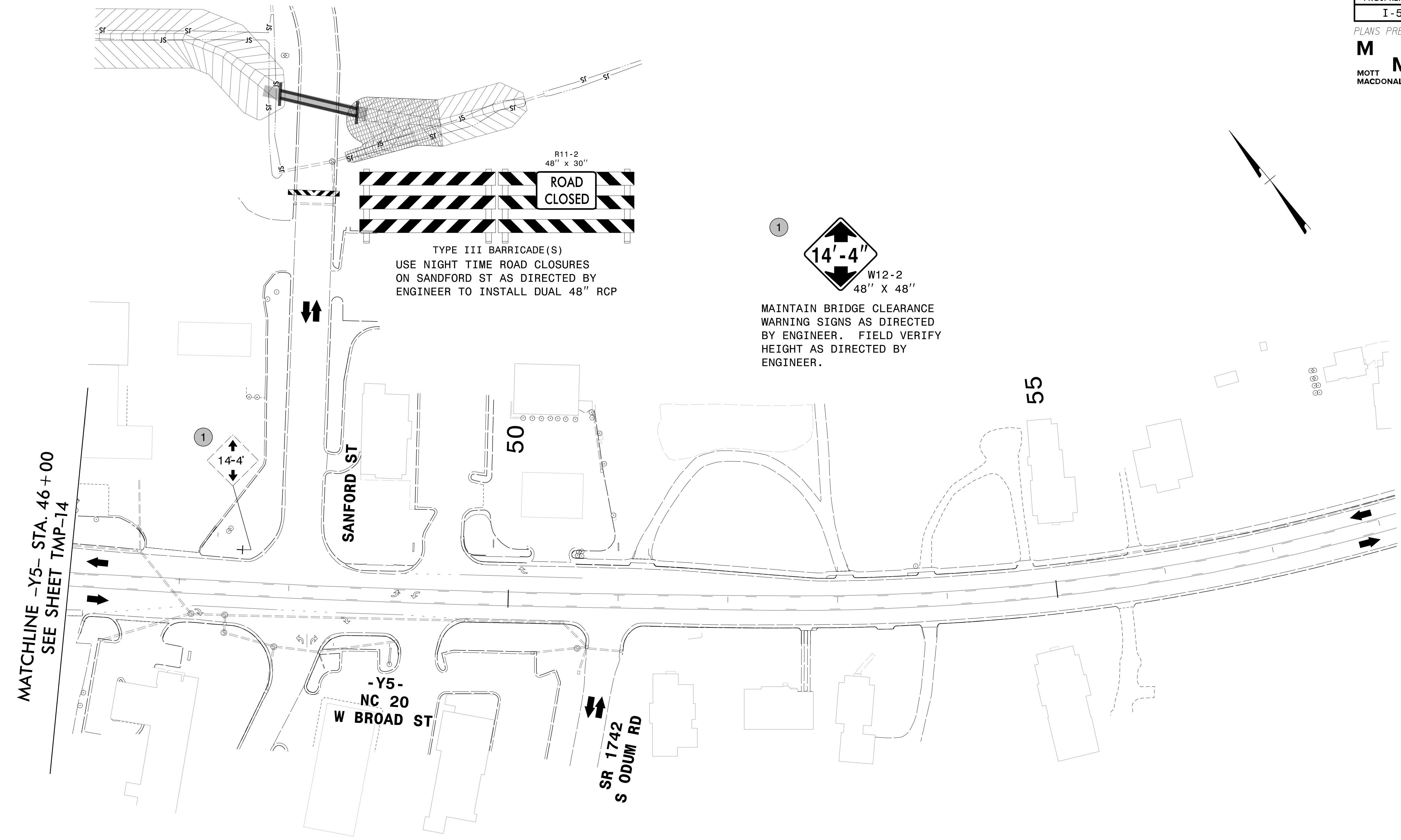


PLANS PREPARED FOR THE NCDOT BY:
M MOTT MACDONALD I & E, LLC
 1101 HAYNES STREET, SUITE 101
 RALEIGH, NC 27604
M MOTT MACDONALD
 NC LICENSE NO. F-0669



MATCHLINE -Y5- STA. 46+00
 SEE SHEET TMP-14

R11-2
 48" x 30"
**ROAD
 CLOSED**
 TYPE III BARRICADE(S)
 USE NIGHT TIME ROAD CLOSURES
 ON SANFORD ST AS DIRECTED BY
 ENGINEER TO INSTALL DUAL 48" RCP


①
14'-4"
 W12-2
 48" X 48"
 MAINTAIN BRIDGE CLEARANCE
 WARNING SIGNS AS DIRECTED
 BY ENGINEER. FIELD VERIFY
 HEIGHT AS DIRECTED BY
 ENGINEER.

3/28/2022
 G:\50100191\NV5_1-5987B\TrafficControl\Tcpl\200_163_1-5987B_TMP-21_Phase 1.dgn
 User:ST086227

APPROVED: _____
 DATE: _____

SEAL
 034437
 ENGINEER
 LORI D. STOUCHE

**DOCUMENT NOT CONSIDERED FINAL
 UNLESS ALL SIGNATURES COMPLETED**



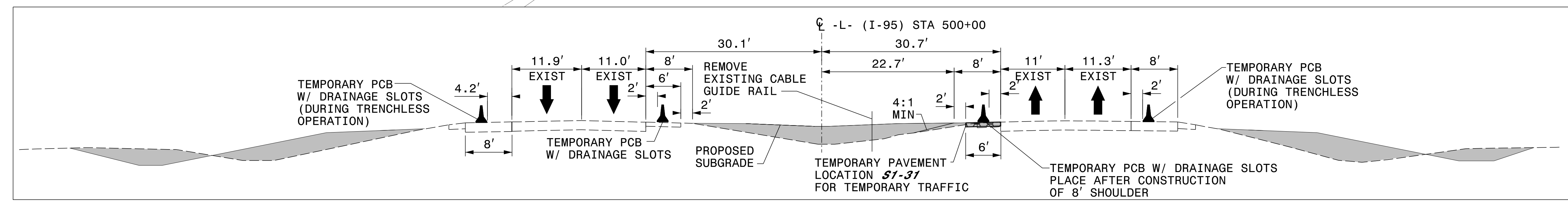
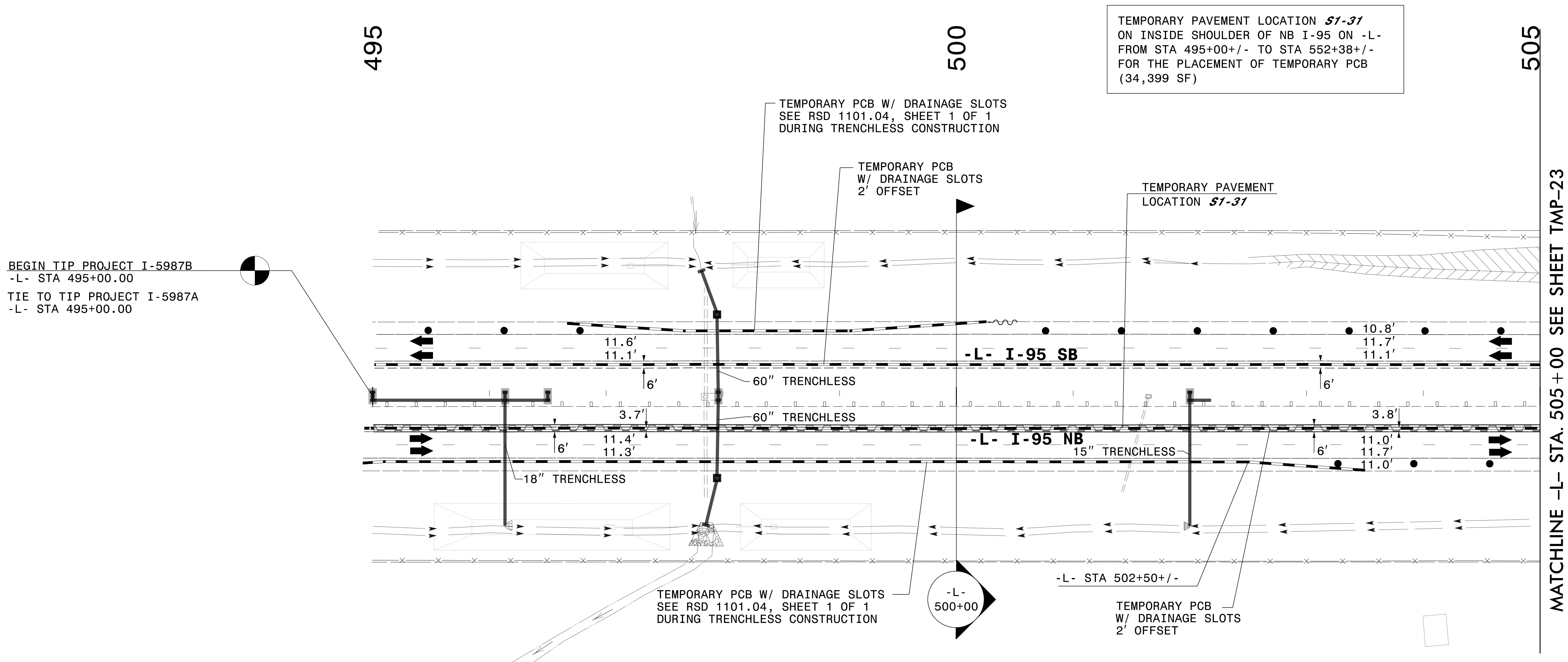
SECTION 1

**TEMPORARY TRAFFIC CONTROL
 PHASE I**

PLANS PREPARED FOR THE NCDOT BY:

M MOTT MACDONALD I & E, LLC
1101 HAYNES STREET, SUITE 101
RALEIGH, NC 27604
M MOTT MACDONALD NC LICENSE NO. F-0669

NOTE: THE WORK SHOWN IN I-5987B PHASE I AND PHASE II ARE TO BE COORDINATED WITH WORK SHOWN IN I-5987A PHASE I




3/28/2022 G:\50100191\NV5_I-5987B\TrafficControl\Twp\200_165_I-5987B_TMP-22_Phase I Step 3-4.dgn User:ST086227

MATCHLINE -L- STA. 505+00 SEE SHEET TMP-23

APPROVED: _____
DATE: _____

**DOCUMENT NOT CONSIDERED FINAL
UNLESS ALL SIGNATURES COMPLETED**

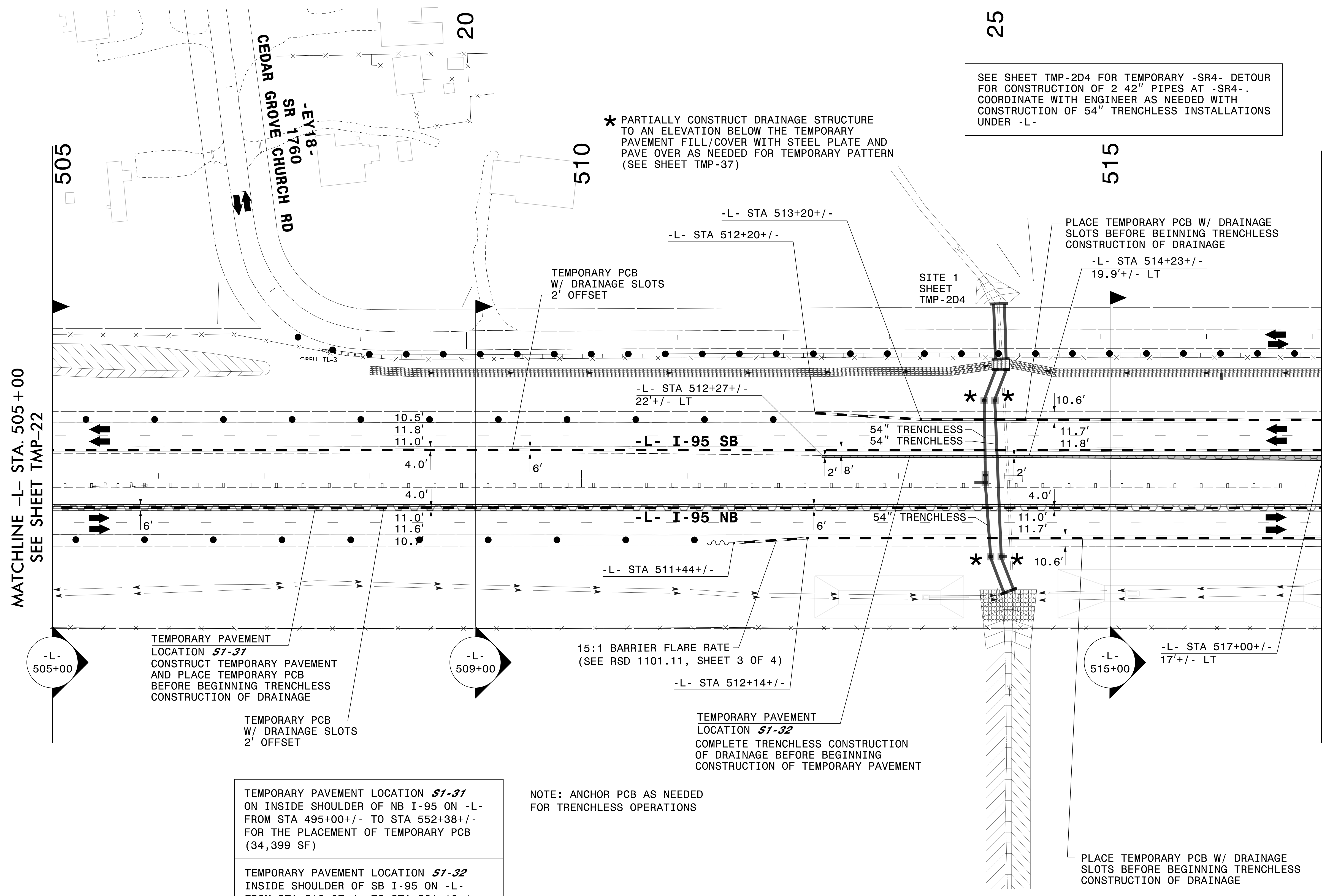


SECTION 1

**TEMPORARY TRAFFIC CONTROL
PHASE I, STEP 3**

PLANS PREPARED FOR THE NCDOT BY:

M MOTT MACDONALD I & E, LLC
 1101 HAYNES STREET, SUITE 101
 RALEIGH, NC 27604
M MOTT MACDONALD NC LICENSE NO. F-0669



SEE SHEET TMP-2D4 FOR TEMPORARY -SR4- DETOUR FOR CONSTRUCTION OF 2 42" PIPES AT -SR4-. COORDINATE WITH ENGINEER AS NEEDED WITH CONSTRUCTION OF 54" TRENCHLESS INSTALLATIONS UNDER -L-

* PARTIALLY CONSTRUCT DRAINAGE STRUCTURE TO AN ELEVATION BELOW THE TEMPORARY PAVEMENT FILL/COVER WITH STEEL PLATE AND PAVE OVER AS NEEDED FOR TEMPORARY PATTERN (SEE SHEET TMP-37)

PLACE TEMPORARY PCB W/ DRAINAGE SLOTS BEFORE BEINNING TRENCHLESS CONSTRUCTION OF DRAINAGE

TEMPORARY PAVEMENT LOCATION **S1-31**
 CONSTRUCT TEMPORARY PAVEMENT AND PLACE TEMPORARY PCB BEFORE BEGINNING TRENCHLESS CONSTRUCTION OF DRAINAGE

15:1 BARRIER FLARE RATE (SEE RSD 1101.11, SHEET 3 OF 4)

TEMPORARY PAVEMENT LOCATION **S1-32**
 COMPLETE TRENCHLESS CONSTRUCTION OF DRAINAGE BEFORE BEGINNING CONSTRUCTION OF TEMPORARY PAVEMENT

PLACE TEMPORARY PCB W/ DRAINAGE SLOTS BEFORE BEGINNING TRENCHLESS CONSTRUCTION OF DRAINAGE

TEMPORARY PAVEMENT LOCATION **S1-31**
 ON INSIDE SHOULDER OF NB I-95 ON -L- FROM STA 495+00+/- TO STA 552+38+/- FOR THE PLACEMENT OF TEMPORARY PCB (34,399 SF)

TEMPORARY PAVEMENT LOCATION **S1-32**
 INSIDE SHOULDER OF SB I-95 ON -L- FROM STA 512+27+/- TO STA 581+10+/- FOR TEMPORARY TRAFFIC PATTERN (65,415 SF)

NOTE: ANCHOR PCB AS NEEDED FOR TRENCHLESS OPERATIONS


SEE SHEET TMP-23A FOR SECTIONS

MATCHLINE -L- STA. 505+00
 SEE SHEET TMP-22


MATCHLINE -L- STA. 517+00 SEE SHEET TMP-24

3/28/2022 G:\50100191\NV5_L-5987B\TrafficControl\Tc\200_167_L-5987B_TMP-23_Phase 1Step 3_5.dgn User:ST086227

APPROVED: _____
 DATE: _____

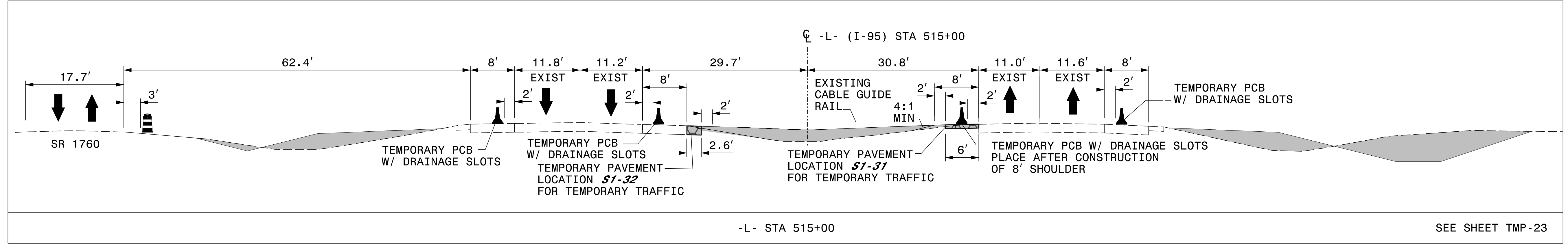
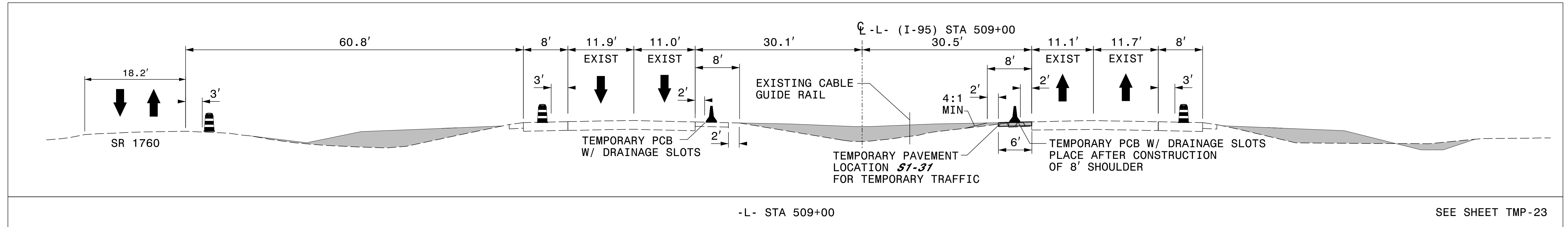
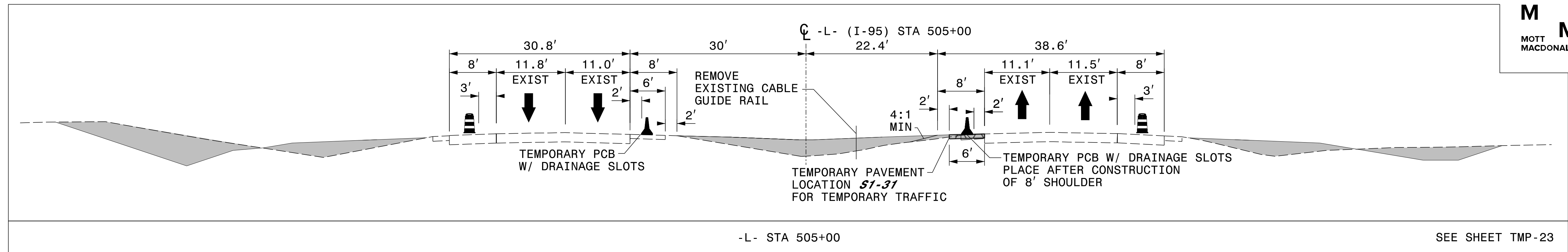


DOCUMENT NOT CONSIDERED FINAL UNLESS ALL SIGNATURES COMPLETED



SECTION 1


TEMPORARY TRAFFIC CONTROL
 PHASE I, STEP 3



3/28/2022
 G:\50100191\NV5_I-5987B\TrafficControl\Top\200_169_I-5987B_TMP-23A_Phase 1_Step 3_5.dgn
 User:ST086227

APPROVED: _____
 DATE: _____

**DOCUMENT NOT CONSIDERED FINAL
 UNLESS ALL SIGNATURES COMPLETED**



SECTION 1

**TEMPORARY TRAFFIC CONTROL
 PHASE I, STEP 3**

PROJ. REFERENCE NO.	SHEET NO.
I-5987B	TMP-24

PLANS PREPARED FOR THE NCDOT BY:

M MOTT MACDONALD I & E, LLC
 1101 HAYNES STREET, SUITE 101
 RALEIGH, NC 27604
M MOTT MACDONALD
 NC LICENSE NO. F-0669

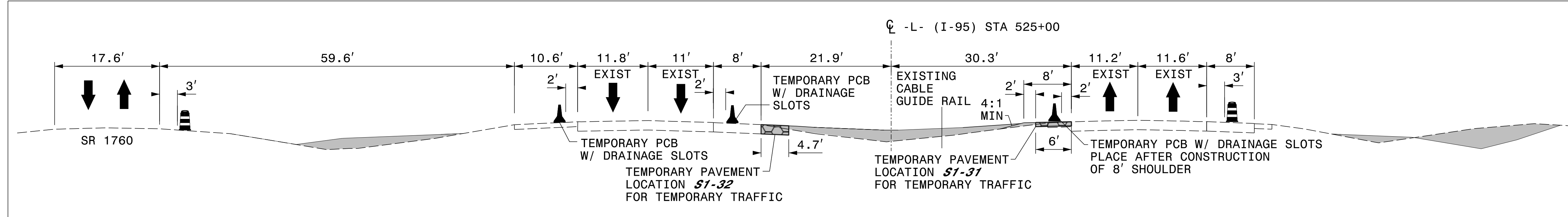
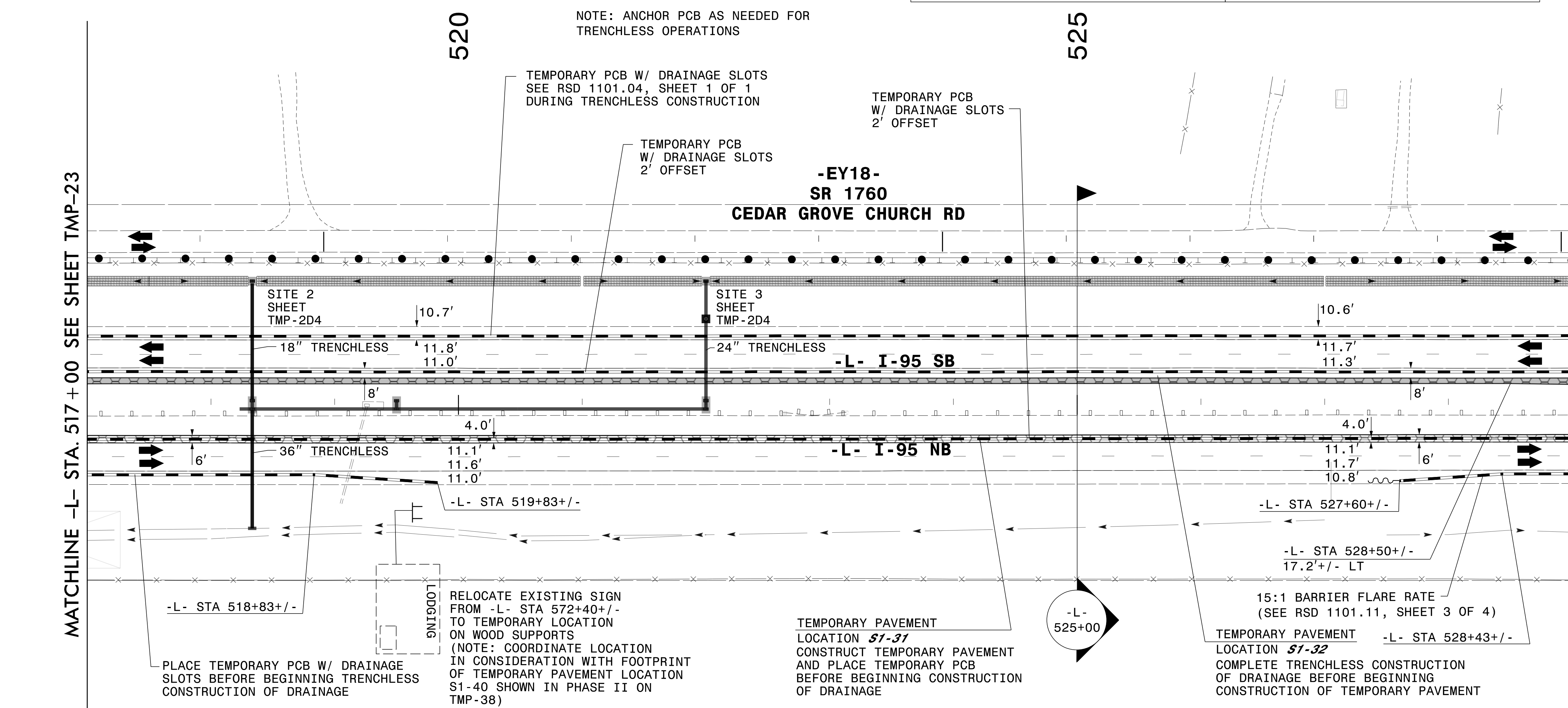
TEMPORARY PAVEMENT LOCATION **S1-31**
 ON INSIDE SHOULDER OF NB I-95 ON -L-
 FROM STA 495+00+/- TO STA 552+38+/-
 FOR THE PLACEMENT OF TEMPORARY PCB
 (34,399 SF)

TEMPORARY PAVEMENT LOCATION **S1-32**
 INSIDE SHOULDER OF SB I-95 ON -L-
 FROM STA 512+27+/- TO STA 581+10+/-
 FOR TEMPORARY TRAFFIC PATTERN
 (65,415 SF)

NOTE: ANCHOR PCB AS NEEDED FOR
 TRENCHLESS OPERATIONS


MATCHLINE -L- STA. 517 + 00 SEE SHEET TMP-23

MATCHLINE -L- STA. 529 + 00 SEE SHEET TMP-25



3/28/2022
 G:\50100191\NV5_1-5987B\1-5987B\TrafficControl\Tap\200_17LI-5987B-TMP-24_Phase I_Step 3.dgn
 User:STO86227

APPROVED: _____
 DATE: _____



SECTION 1

TEMPORARY TRAFFIC CONTROL
 PHASE I, STEP 3

DOCUMENT NOT CONSIDERED FINAL
 UNLESS ALL SIGNATURES COMPLETED

PLANS PREPARED FOR THE NCDOT BY:

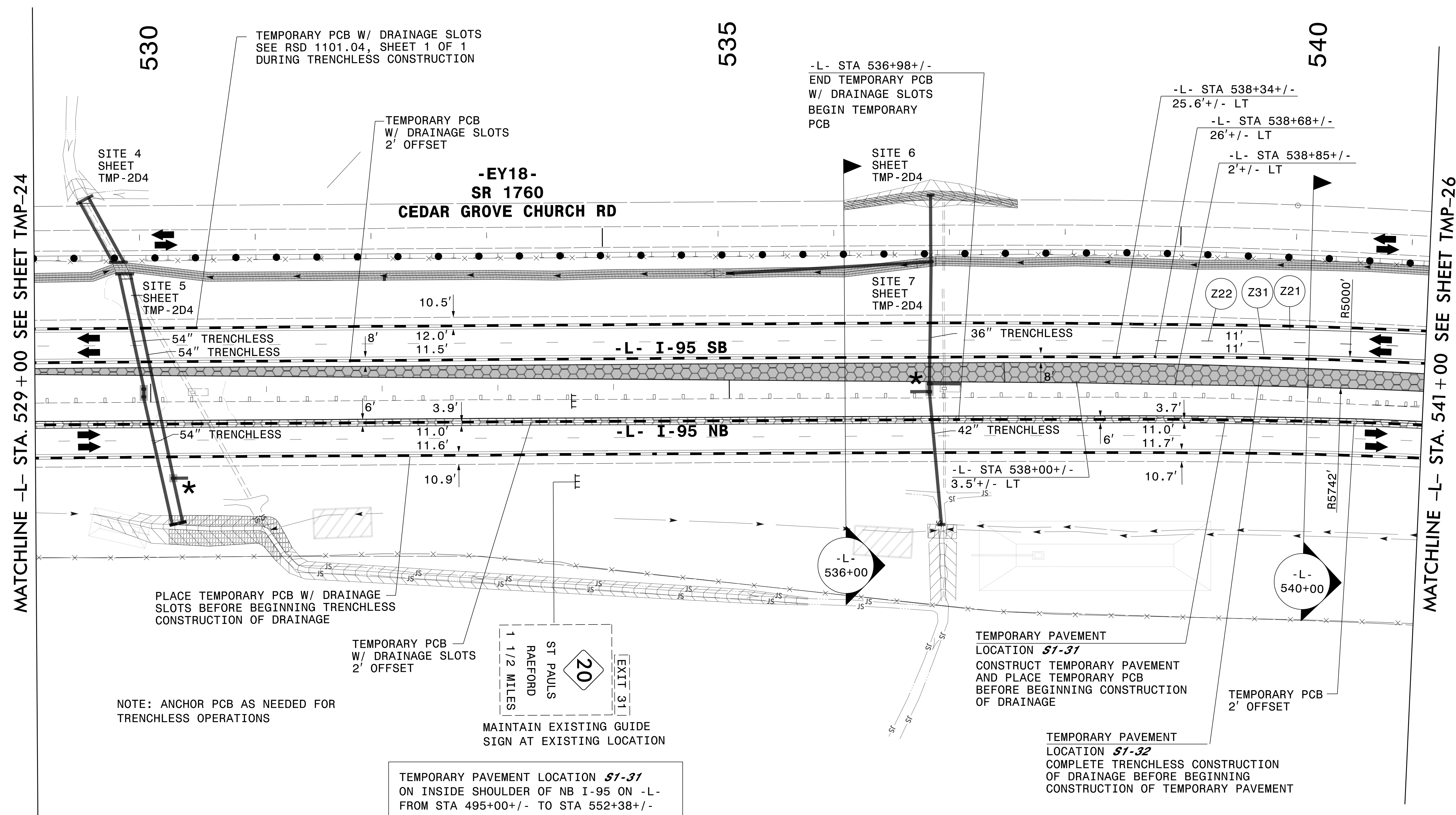
M MOTT MACDONALD I & E, LLC
 1101 HAYNES STREET, SUITE 101
 RALEIGH, NC 27604
M MOTT MACDONALD
 NC LICENSE NO. F-0669



* PARTIALLY CONSTRUCT DRAINAGE STRUCTURE TO AN ELEVATION BELOW THE TEMPORARY PAVEMENT FILL/COVER WITH STEEL PLATE AND PAVE OVER AS NEEDED FOR TEMPORARY PATTERN (SEE SHEET TMP-39)

SEE SHEET TMP-2D4 FOR TEMPORARY -SR4- DETOUR FOR CONSTRUCTION OF 2 48" PIPES AT -SR4-. COORDINATE WITH ENGINEER AS NEEDED WITH CONSTRUCTION OF 54" TRENCHLESS INSTALLATIONS UNDER -L-

SEE SHEET TMP-2D4 FOR TEMPORARY -SR4- DETOUR FOR CONSTRUCTION OF 30" PIPE AT -SR4-. COORDINATE WITH ENGINEER AS NEEDED WITH CONSTRUCTION OF 36" TRENCHLESS INSTALLATION UNDER -L-



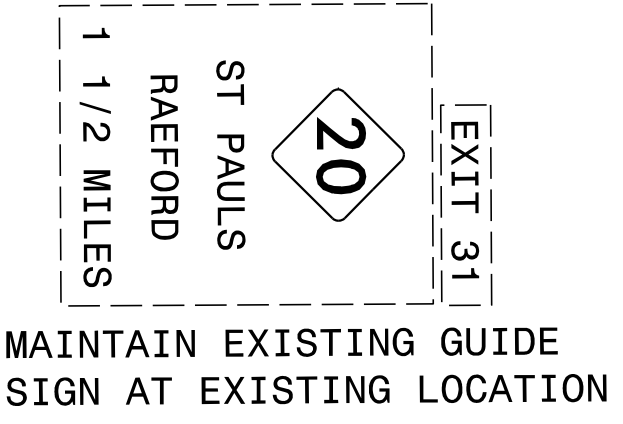
MATCHLINE -L- STA. 529 + 00 SEE SHEET TMP-24

MATCHLINE -L- STA. 541 + 00 SEE SHEET TMP-26

PLACE TEMPORARY PCB W/ DRAINAGE SLOTS BEFORE BEGINNING TRENCHLESS CONSTRUCTION OF DRAINAGE

TEMPORARY PCB W/ DRAINAGE SLOTS 2' OFFSET

NOTE: ANCHOR PCB AS NEEDED FOR TRENCHLESS OPERATIONS



MAINTAIN EXISTING GUIDE SIGN AT EXISTING LOCATION

TEMPORARY PAVEMENT LOCATION *S1-31* ON INSIDE SHOULDER OF NB I-95 ON -L- FROM STA 495+00+/- TO STA 552+38+/- FOR THE PLACEMENT OF TEMPORARY PCB (34,399 SF)

TEMPORARY PAVEMENT LOCATION *S1-32* INSIDE SHOULDER OF SB I-95 ON -L- FROM STA 512+27+/- TO STA 581+10+/- FOR TEMPORARY TRAFFIC PATTERN (65,415 SF)


TEMPORARY PAVEMENT LOCATION *S1-31* CONSTRUCT TEMPORARY PAVEMENT AND PLACE TEMPORARY PCB BEFORE BEGINNING CONSTRUCTION OF DRAINAGE

TEMPORARY PAVEMENT LOCATION *S1-32* COMPLETE TRENCHLESS CONSTRUCTION OF DRAINAGE BEFORE BEGINNING CONSTRUCTION OF TEMPORARY PAVEMENT

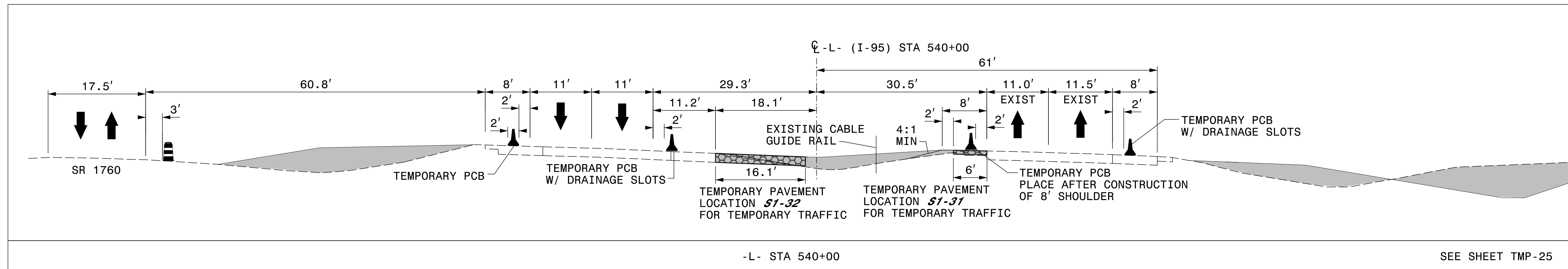
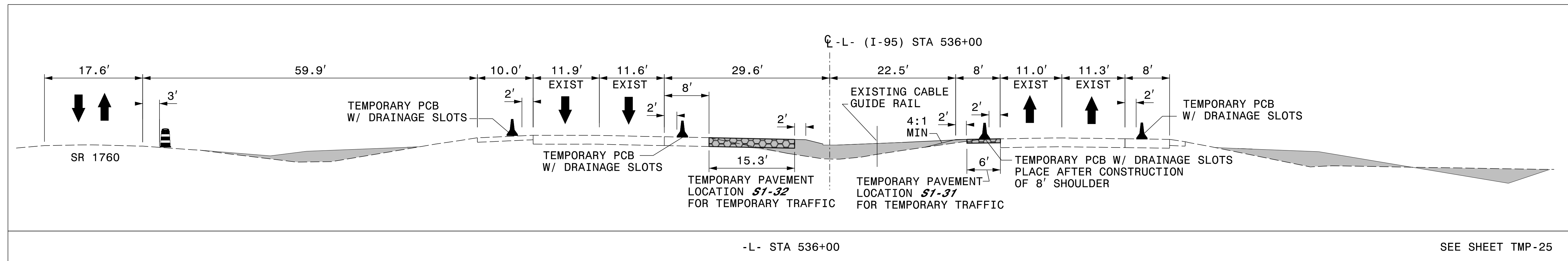
SEE SHEET TMP-25A FOR SECTIONS

APPROVED: _____
 DATE: _____

DOCUMENT NOT CONSIDERED FINAL UNLESS ALL SIGNATURES COMPLETED



SECTION 1
 TEMPORARY TRAFFIC CONTROL
 PHASE I, STEP 3




3/28/2022
 G:\50100191\NV5_I-5987B\TrafficControl\Top\200_175_I-5987B_TMP-25A_Phase 1_Sep 3_7.dgn
 User:ST086227

APPROVED: _____
 DATE: _____

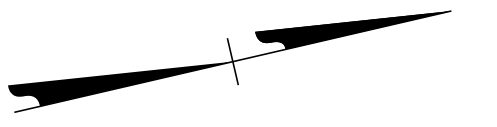
SEAL
 034437
 ENGINEER
 LORI D. STOUCHIO

**DOCUMENT NOT CONSIDERED FINAL
 UNLESS ALL SIGNATURES COMPLETED**



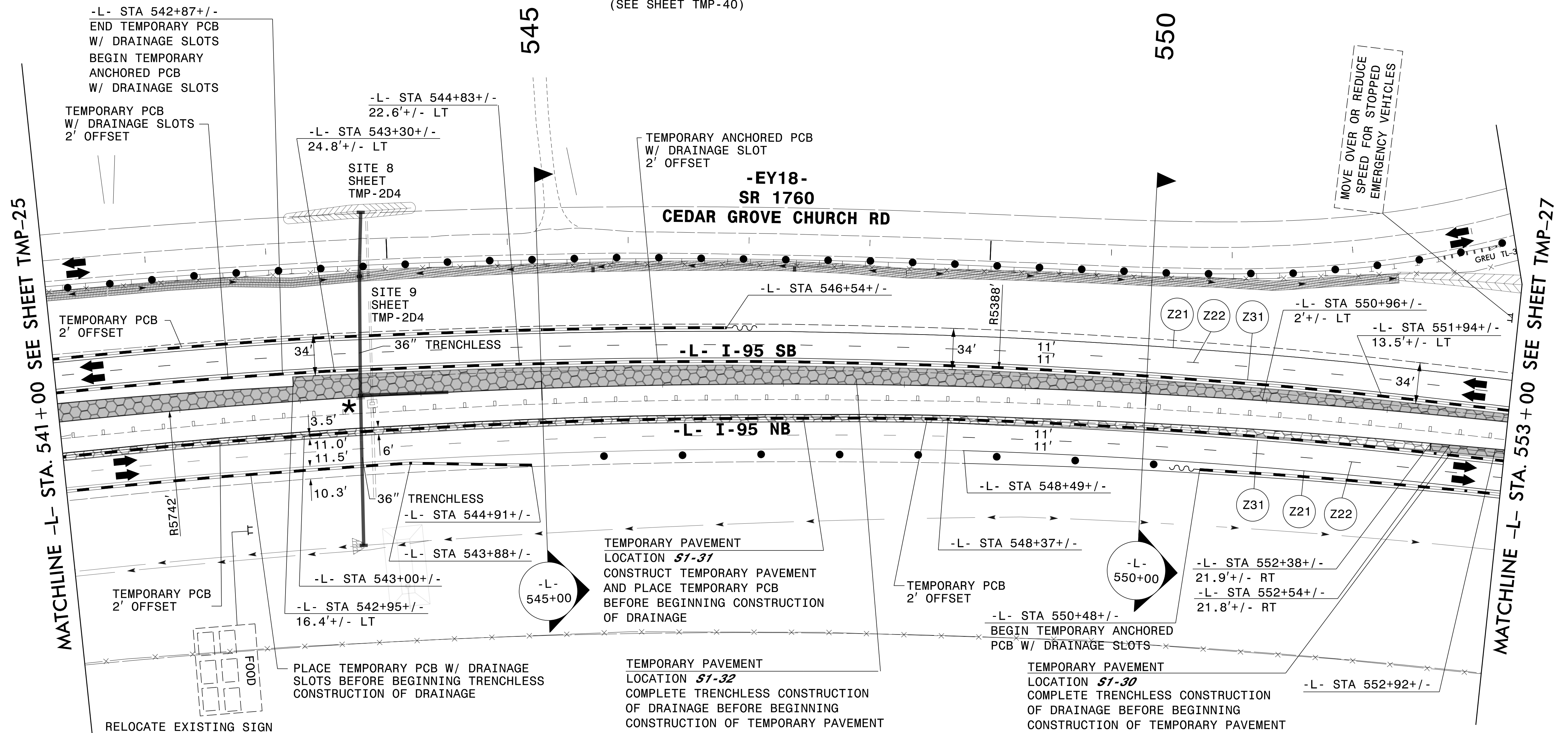
SECTION 1

**TEMPORARY TRAFFIC CONTROL
 PHASE I, STEP 3**



SEE SHEET TMP-2D4 FOR TEMPORARY -SR4- DETOUR FOR CONSTRUCTION OF 30" PIPE AT -SR4-. COORDINATE WITH ENGINEER AS NEEDED WITH CONSTRUCTION OF 36" TRENCHLESS INSTALLATION UNDER -L-

* PARTIALLY CONSTRUCT DRAINAGE STRUCTURE TO AN ELEVATION BELOW THE TEMPORARY PAVEMENT FILL/COVER WITH STEEL PLATE AND PAVE OVER AS NEEDED FOR TEMPORARY PATTERN (SEE SHEET TMP-40)



RELOCATE EXISTING SIGN FROM -L- STA 581+60+/- TO TEMPORARY LOCATION ON WOOD SUPPORTS (NOTE: COORDINATE LOCATION IN CONSIDERATION WITH FOOTPRINT OF TEMPORARY PAVEMENT LOCATION S1-40 SHOWN IN PHASE II ON TMP-40)

TEMPORARY PAVEMENT LOCATION **S1-30**
ON INSIDE SHOULDER OF NB I-95 ON -L- FROM STA 552+38+/- TO STA 553+68+/- FOR TEMPORARY TRAFFIC PATTERN (875 SF)


TEMPORARY PAVEMENT LOCATION **S1-31**
ON INSIDE SHOULDER OF NB I-95 ON -L- FROM STA 495+00+/- TO STA 552+38+/- FOR THE PLACEMENT OF TEMPORARY PCB (34,399 SF)

TEMPORARY PAVEMENT LOCATION **S1-32**
INSIDE SHOULDER OF SB I-95 ON -L- FROM STA 512+27+/- TO STA 581+10+/- FOR TEMPORARY TRAFFIC PATTERN (65,415 SF)

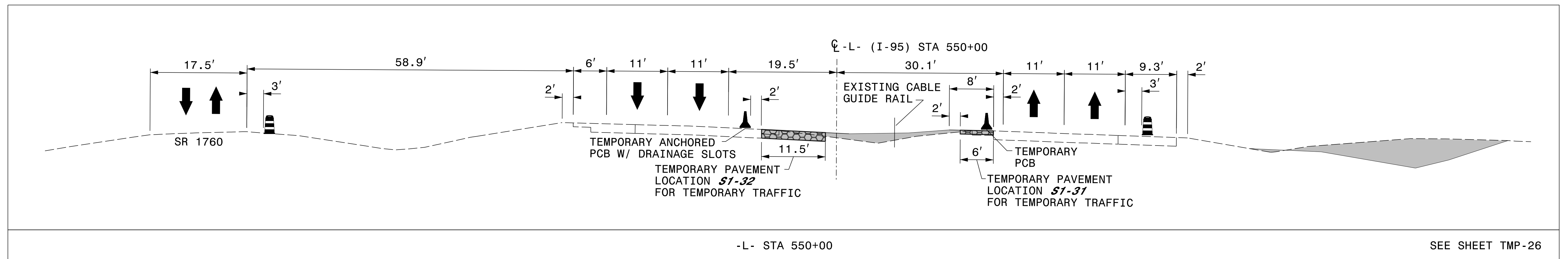
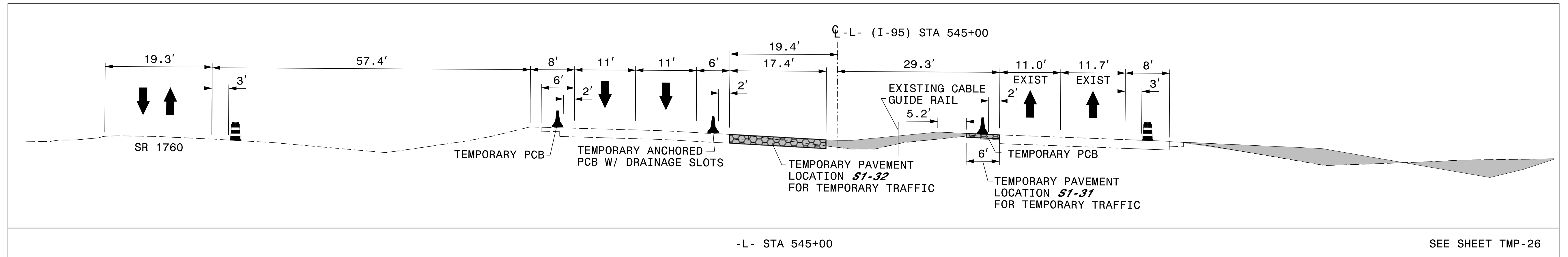
SEE SHEET TMP-26A FOR SECTIONS

APPROVED: _____
DATE: _____

DOCUMENT NOT CONSIDERED FINAL UNLESS ALL SIGNATURES COMPLETED




SECTION 1
TEMPORARY TRAFFIC CONTROL PHASE I, STEP 3



3/28/2022
 G:\50100191\NV5_I-5987B\TrafficControl\Top\200_179_I-5987B_TMP-26A_Phase 1_Step 3_8.dgn
 User:ST086227

APPROVED: _____
 DATE: _____

**DOCUMENT NOT CONSIDERED FINAL
 UNLESS ALL SIGNATURES COMPLETED**



SECTION 1

**TEMPORARY TRAFFIC CONTROL
 PHASE I, STEP 3**

PLANS PREPARED FOR THE NCDOT BY:

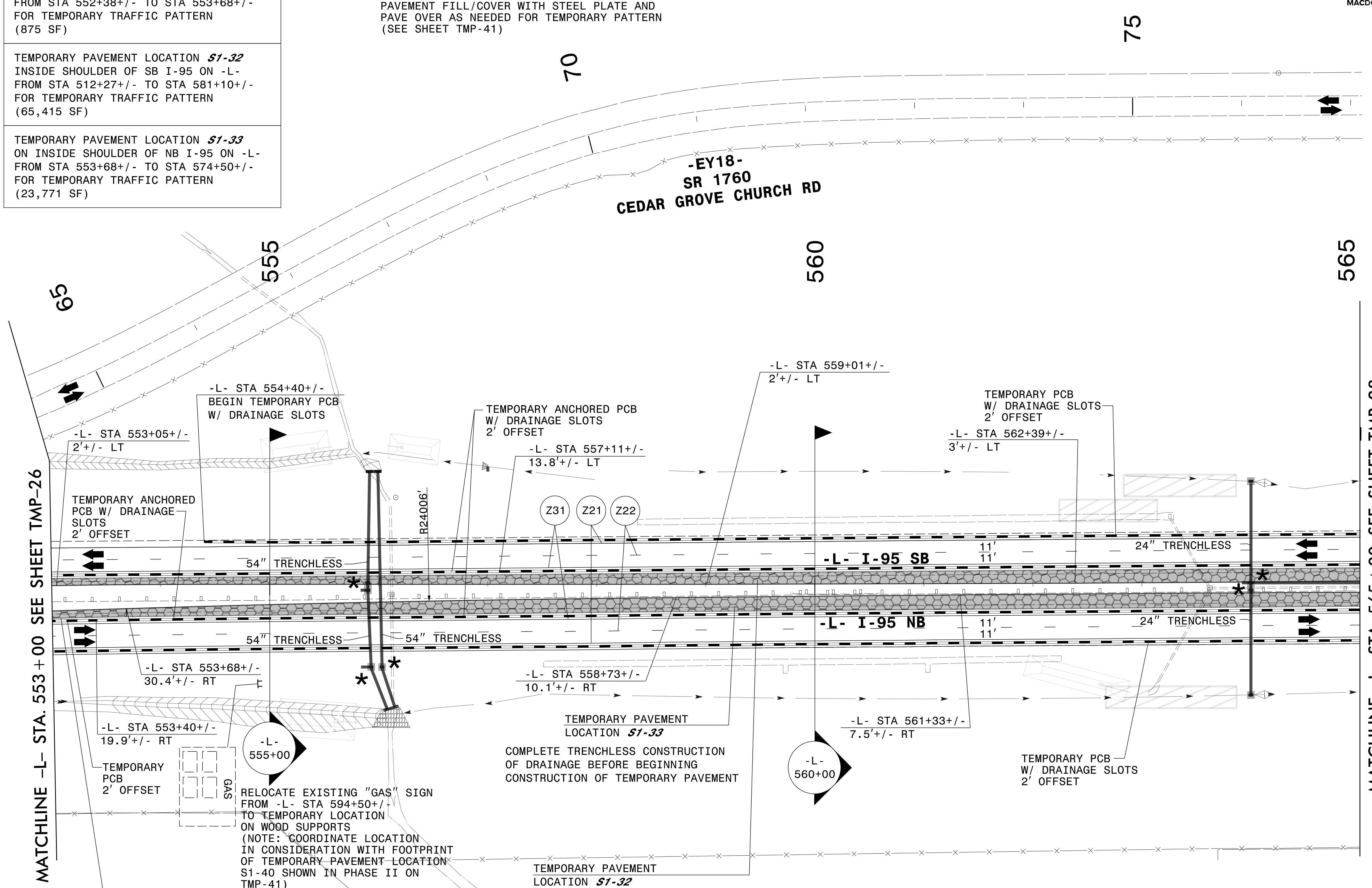
M MOTT MACDONALD I & E, LLC
 1101 HAYNES STREET, SUITE 101
 RALEIGH, NC 27604
M MOTT MACDONALD NC LICENSE NO. F-0669

TEMPORARY PAVEMENT LOCATION **S1-30**
 ON INSIDE SHOULDER OF NB I-95 ON -L-
 FROM STA 552+38+/- TO STA 553+68+/-
 FOR TEMPORARY TRAFFIC PATTERN
 (875 SF)

TEMPORARY PAVEMENT LOCATION **S1-32**
 INSIDE SHOULDER OF SB I-95 ON -L-
 FROM STA 512+27+/- TO STA 581+10+/-
 FOR TEMPORARY TRAFFIC PATTERN
 (65,415 SF)

TEMPORARY PAVEMENT LOCATION **S1-33**
 ON INSIDE SHOULDER OF NB I-95 ON -L-
 FROM STA 553+68+/- TO STA 574+50+/-
 FOR TEMPORARY TRAFFIC PATTERN
 (23,771 SF)

* PARTIALLY CONSTRUCT DRAINAGE STRUCTURE
 TO AN ELEVATION BELOW THE TEMPORARY
 PAVEMENT FILL/COVER WITH STEEL PLATE AND
 PAVE OVER AS NEEDED FOR TEMPORARY PATTERN
 (SEE SHEET TMP-41)



MATCHLINE -L- STA. 553+00 SEE SHEET TMP-26


MATCHLINE -L- STA. 565+00 SEE SHEET TMP-28

3/28/2022 G:\50100191\NV5_1-5987B\TrafficControl\Tc\200_18LI-5987B_TMP-27_Phase 1_Step 3_9.dgn User:ST086227

SEE SHEET TMP-27A FOR SECTIONS

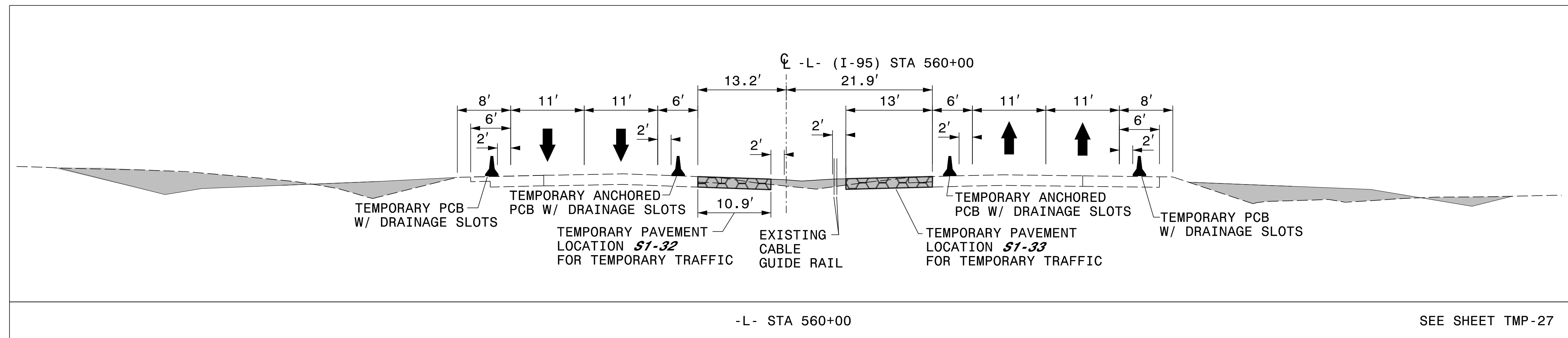
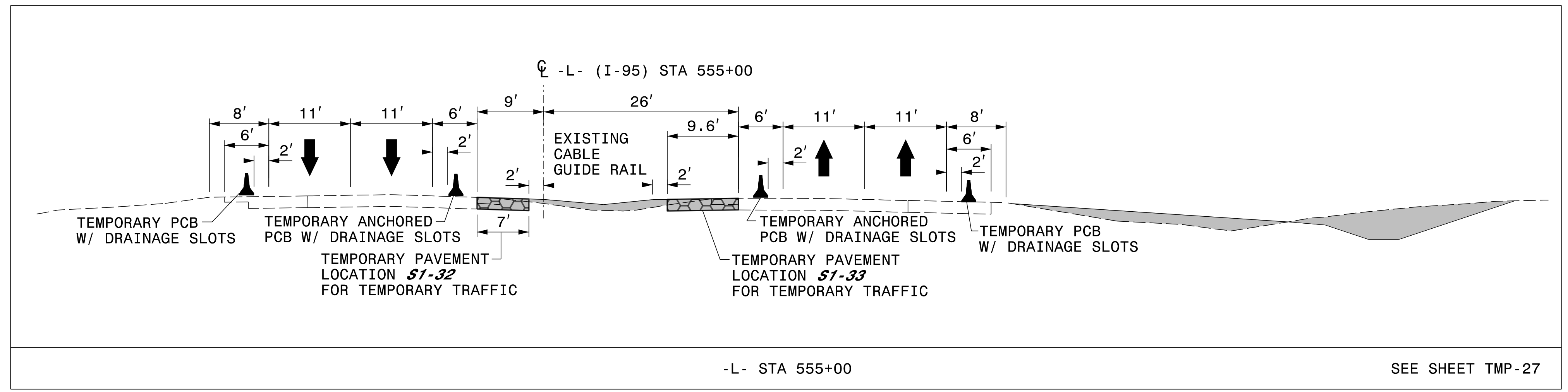
APPROVED: _____
 DATE: _____

**DOCUMENT NOT CONSIDERED FINAL
 UNLESS ALL SIGNATURES COMPLETED**

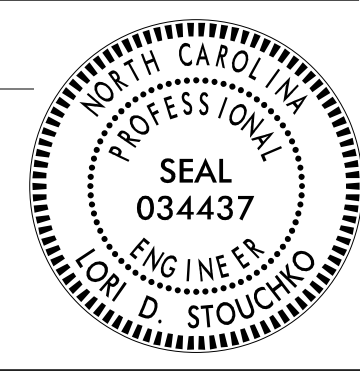



SECTION 1

**TEMPORARY TRAFFIC CONTROL
 PHASE I, STEP 3**

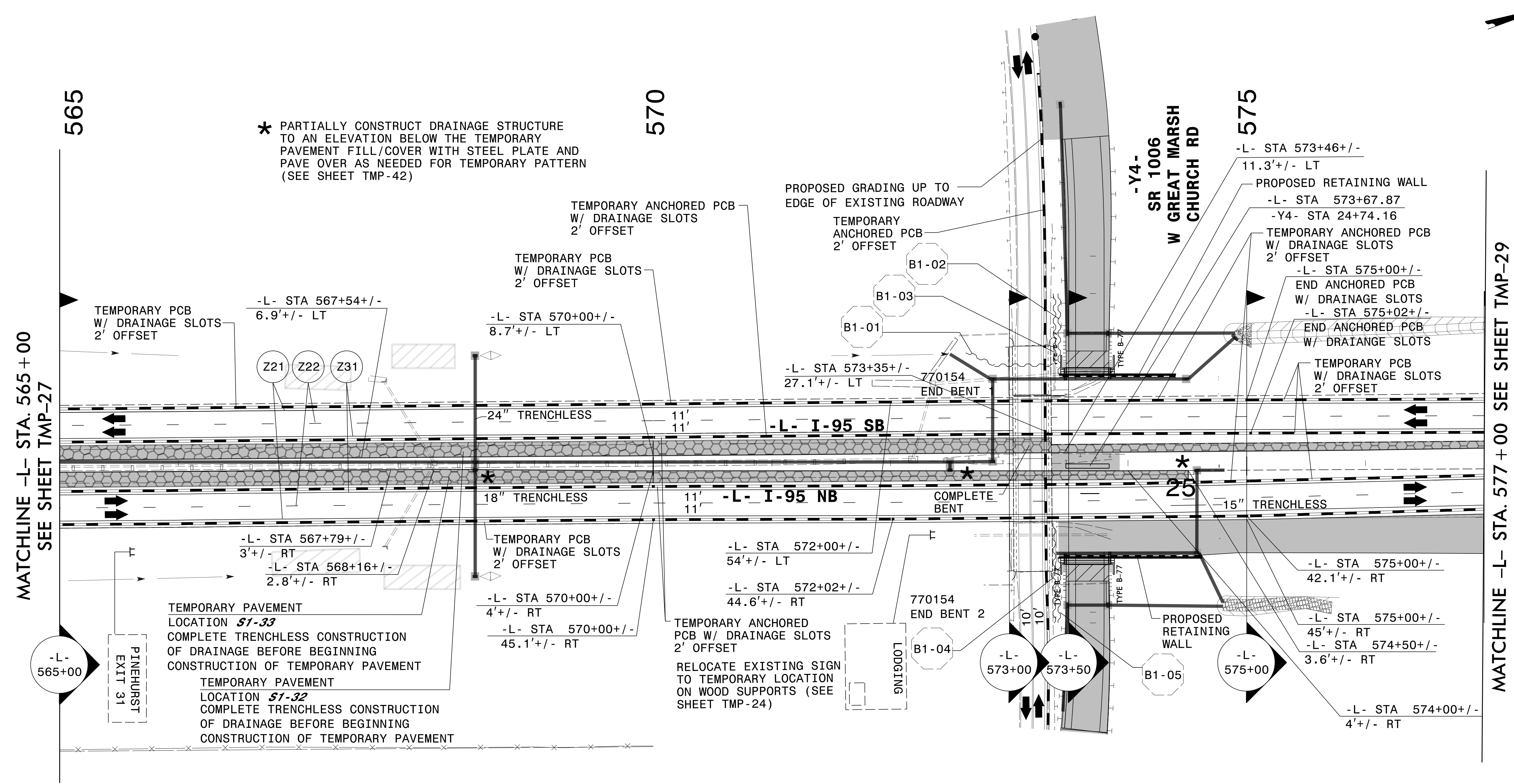
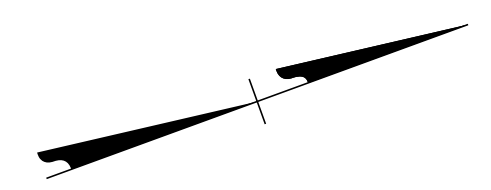


3/28/2022
 G:\50100191\NV5_I-5987B\TrafficControl\Top\200_183_I-5987B_TMP-27A_Phase 1_Sep 3_9.dgn
 User:ST086227

APPROVED: _____ DATE: _____			SECTION 1 TEMPORARY TRAFFIC CONTROL PHASE I, STEP 3
DOCUMENT NOT CONSIDERED FINAL UNLESS ALL SIGNATURES COMPLETED			

PLANS PREPARED FOR THE NCDOT BY:

M MOTT MACDONALD I & E, LLC
1101 HAYNES STREET, SUITE 101
RALEIGH, NC 27604
NC LICENSE NO. F-0669



* PARTIALLY CONSTRUCT DRAINAGE STRUCTURE TO AN ELEVATION BELOW THE TEMPORARY PAVEMENT FILL/COVER WITH STEEL PLATE AND PAVE OVER AS NEEDED FOR TEMPORARY PATTERN (SEE SHEET TMP-42)

MATCHLINE -L- STA. 565 + 00
SEE SHEET TMP-27

MATCHLINE -L- STA. 577 + 00 SEE SHEET TMP-29


TEMPORARY PAVEMENT LOCATION **S1-32**
INSIDE SHOULDER OF SB I-95 ON -L-
FROM STA 512+27+/- TO STA 581+10+/-
FOR TEMPORARY TRAFFIC PATTERN
(65,415 SF)

TEMPORARY PAVEMENT LOCATION **S1-33**
ON INSIDE SHOULDER OF NB I-95 ON -L-
FROM STA 553+68+/- TO STA 574+50+/-
FOR TEMPORARY TRAFFIC PATTERN
(23,771 SF)

SEE SHEET TMP-28A
FOR SECTIONS

APPROVED: _____
DATE: _____

**DOCUMENT NOT CONSIDERED FINAL
UNLESS ALL SIGNATURES COMPLETED**



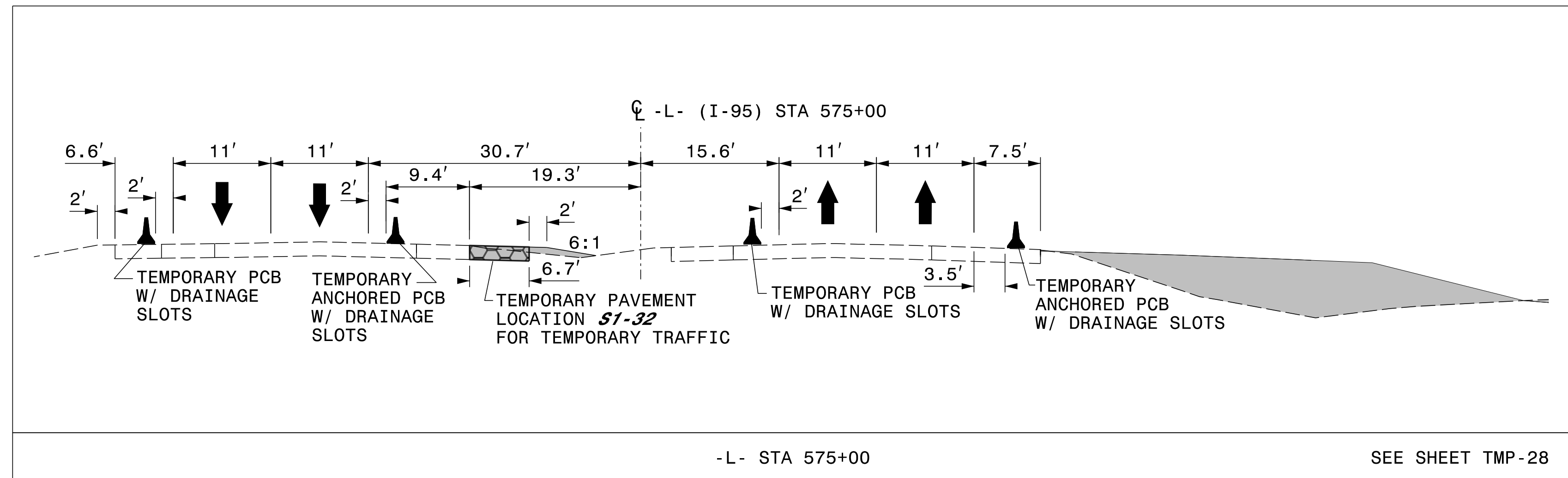
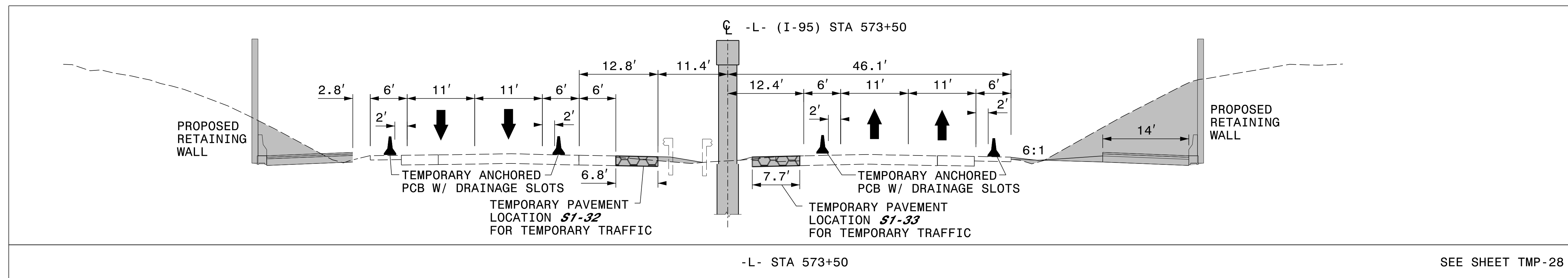
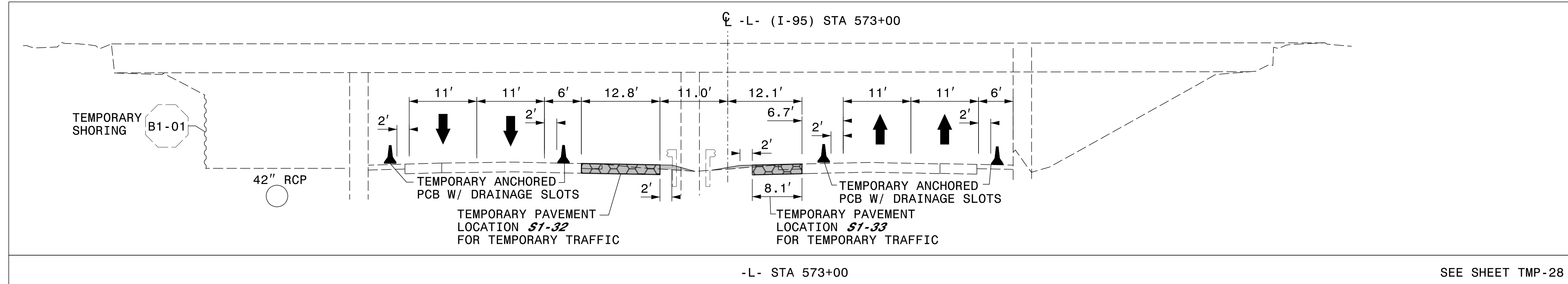
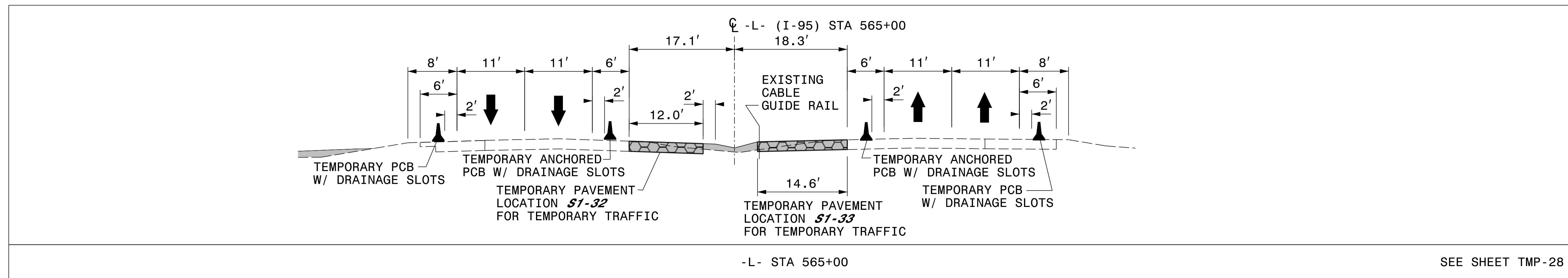
SECTION 1

**TEMPORARY TRAFFIC CONTROL
PHASE I, STEP 3**

3/28/2022
G:\50100191\NV5_I-5987B\TrafficControl\Top\200_185_I-5987B_TMP-28_Phase IStep 3_10.dgn
User:ST086227

PLANS PREPARED FOR THE NCDOT BY:

M MOTT MACDONALD I & E, LLC
 1101 HAYNES STREET, SUITE 101
 RALEIGH, NC 27604
M MOTT MACDONALD
 NC LICENSE NO. F-0669



3/28/2022
 G:\50100191\NV5_1-5987B\TrafficControl\Top\200_187_1-5987B_TMP-28A_Phase 1_Step 3_10.dgn
 User:ST086227

APPROVED: _____
 DATE: _____

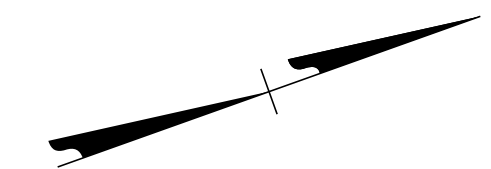
SEAL
 034437
 ENGINEER
 LORI D. STOUCKIO

DIVISION OF HIGHWAYS
 STATE OF NORTH CAROLINA
 DEPARTMENT OF TRANSPORTATION
 WORK ZONE TRAFFIC CONTROL

SECTION 1

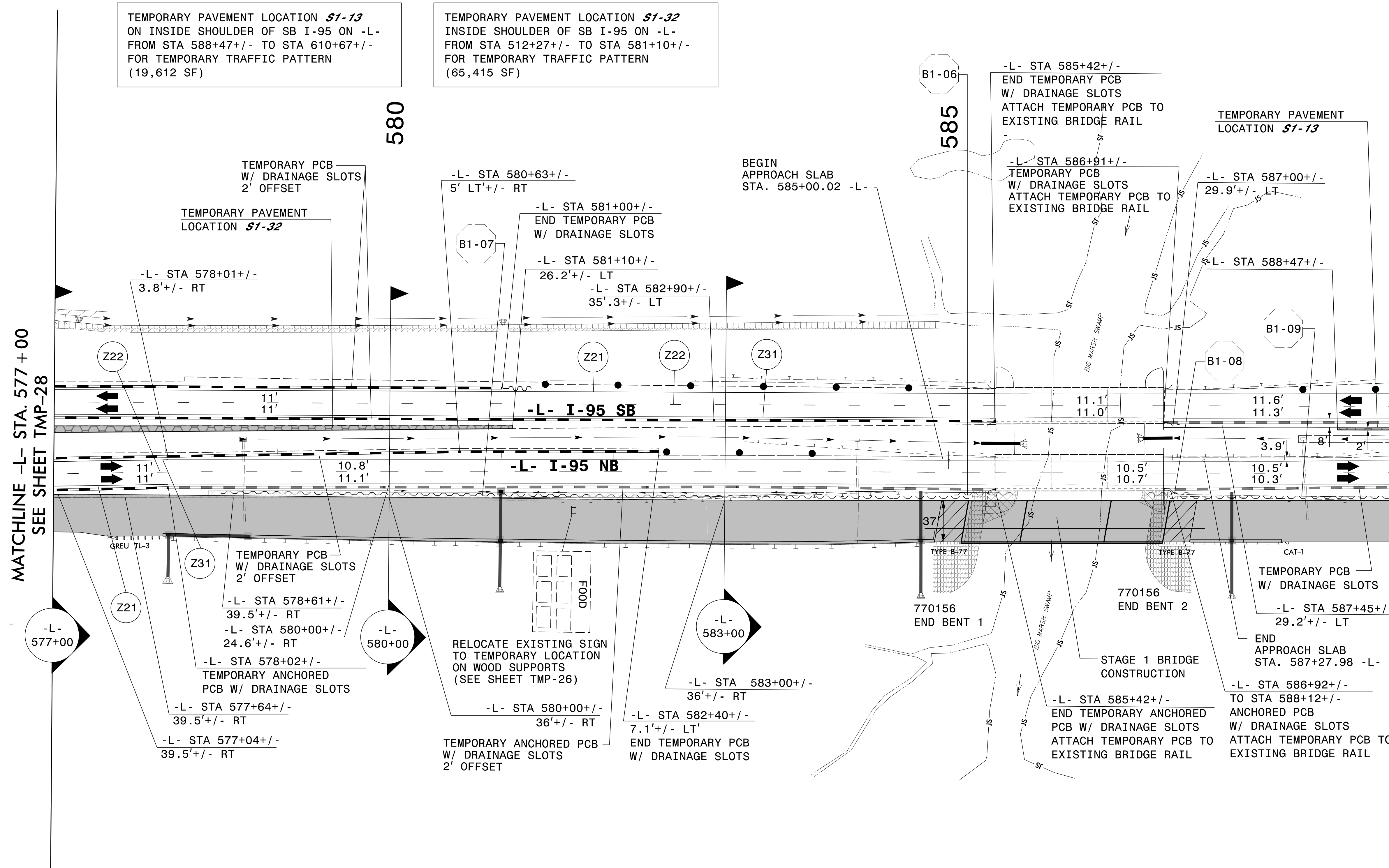
**TEMPORARY TRAFFIC CONTROL
 PHASE I, STEP 3**

**DOCUMENT NOT CONSIDERED FINAL
 UNLESS ALL SIGNATURES COMPLETED**



TEMPORARY PAVEMENT LOCATION **S1-13**
ON INSIDE SHOULDER OF SB I-95 ON -L-
FROM STA 588+47+/- TO STA 610+67+/-
FOR TEMPORARY TRAFFIC PATTERN
(19,612 SF)

TEMPORARY PAVEMENT LOCATION **S1-32**
INSIDE SHOULDER OF SB I-95 ON -L-
FROM STA 512+27+/- TO STA 581+10+/-
FOR TEMPORARY TRAFFIC PATTERN
(65,415 SF)




MATCHLINE -L- STA. 577+00
SEE SHEET TMP-28

MATCHLINE -L- STA. 589+00 SEE SHEET TMP-30

SEE SHEET TMP-29A
FOR SECTIONS

APPROVED: _____
DATE: _____

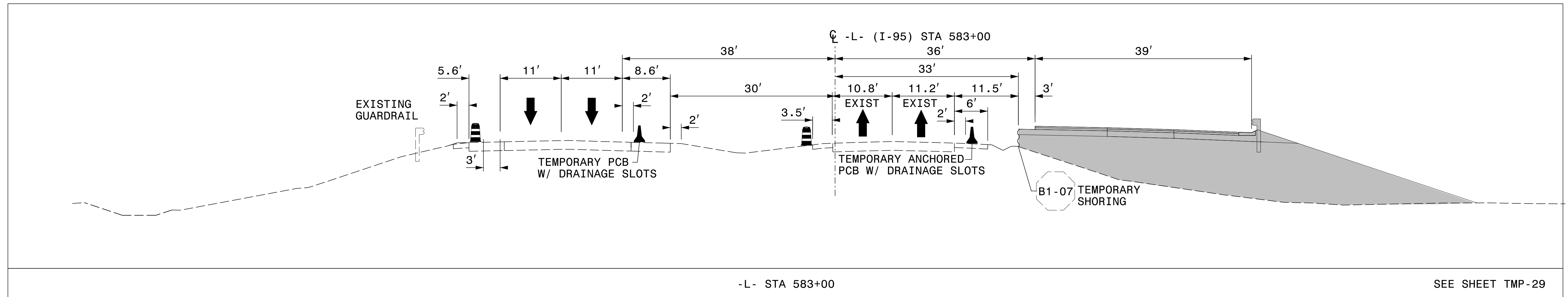
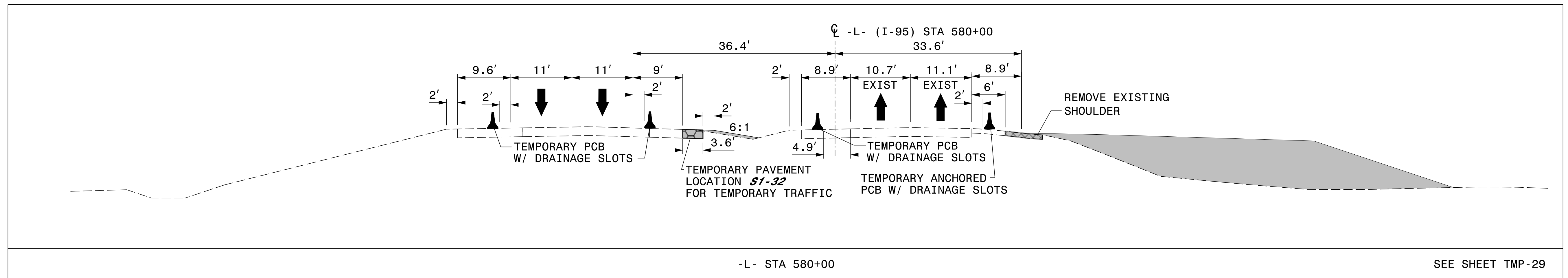
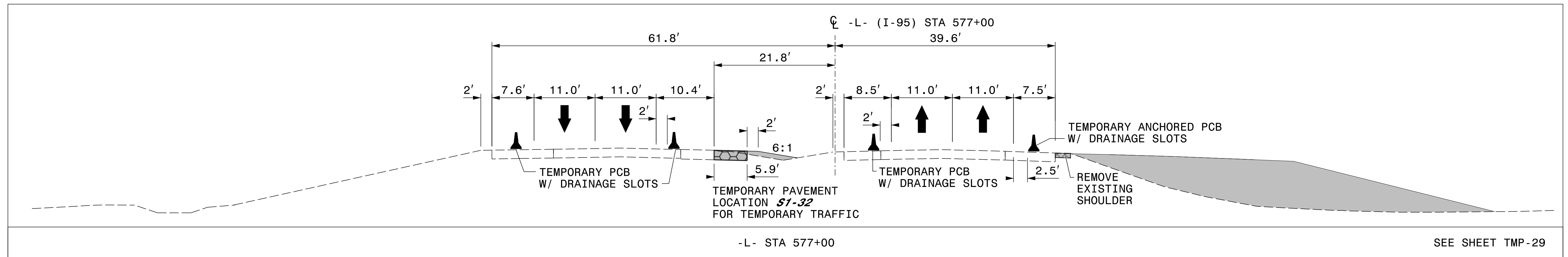
**DOCUMENT NOT CONSIDERED FINAL
UNLESS ALL SIGNATURES COMPLETED**



SECTION 1

TEMPORARY TRAFFIC CONTROL
PHASE I, STEP 3


3/28/2022
G:\50100191\NV5_1-5987B\TrafficControl\Toc\200_189_1-5987B_TMP-29_Phase 1Step 3.dgn
User:ST086227



3/28/2022
 G:\50100191\NV5_1-5987B\TrafficControl\Twp\200_191\I-5987B-TMP-29A_Phase 1 Step 3.dgn
 User:ST086227

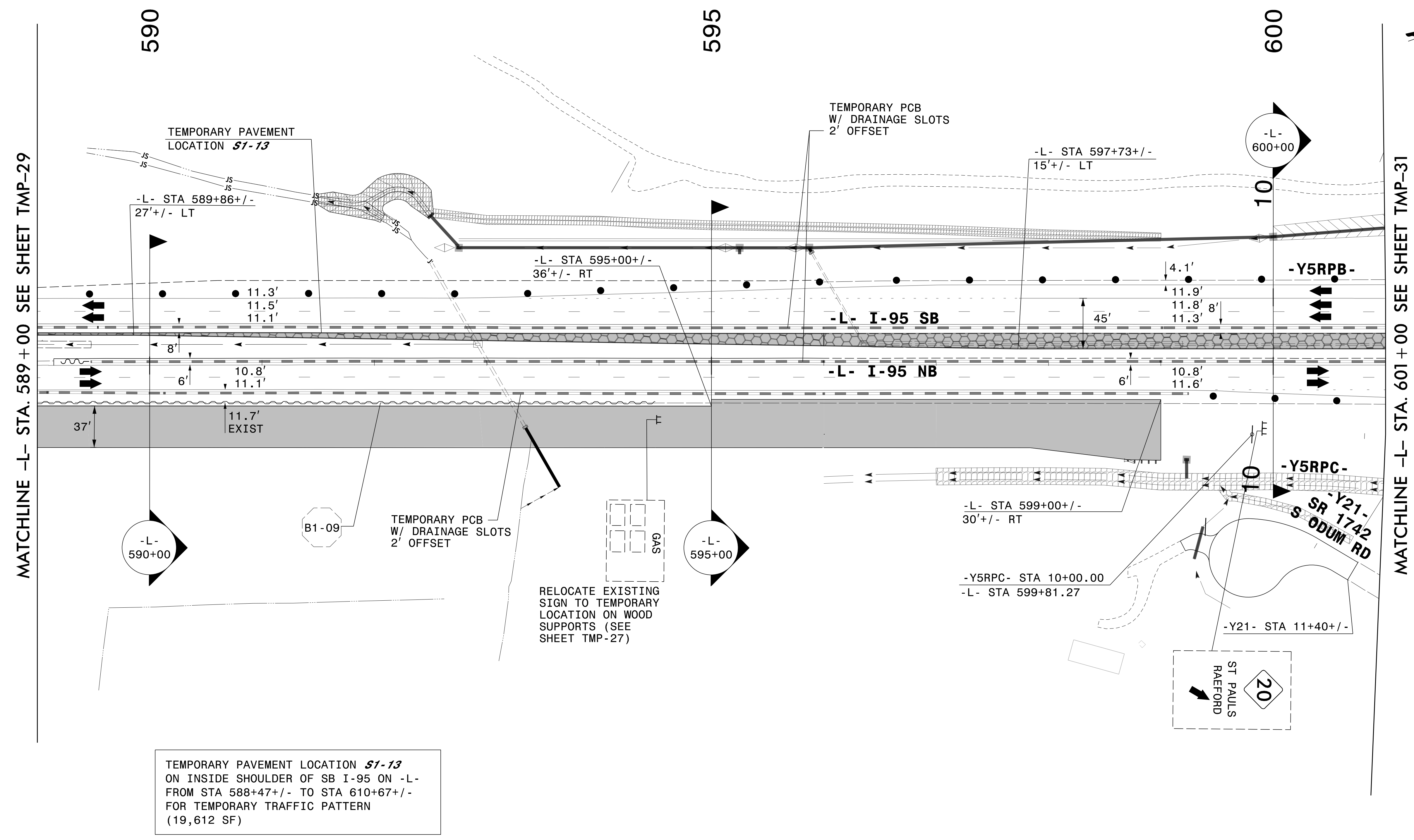
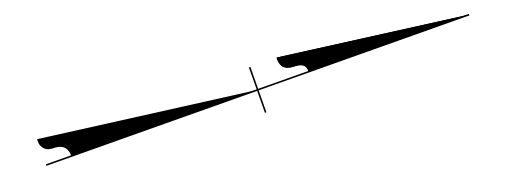
APPROVED: _____
 DATE: _____

**DOCUMENT NOT CONSIDERED FINAL
 UNLESS ALL SIGNATURES COMPLETED**



SECTION 1

**TEMPORARY TRAFFIC CONTROL
 PHASE I, STEP 3**



MATCHLINE -L- STA. 589 + 00 SEE SHEET TMP-29

MATCHLINE -L- STA. 601 + 00 SEE SHEET TMP-31


TEMPORARY PAVEMENT LOCATION 51-13
ON INSIDE SHOULDER OF SB I-95 ON -L-
FROM STA 588+47+/- TO STA 610+67+/-
FOR TEMPORARY TRAFFIC PATTERN
(19,612 SF)

RELOCATE EXISTING
SIGN TO TEMPORARY
LOCATION ON WOOD
SUPPORTS (SEE
SHEET TMP-27)

SEE SHEET TMP-30A
FOR SECTIONS

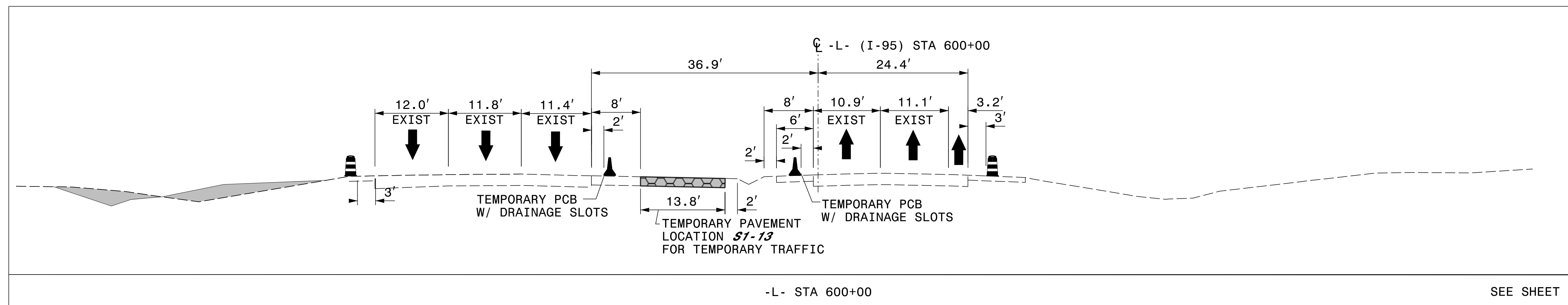
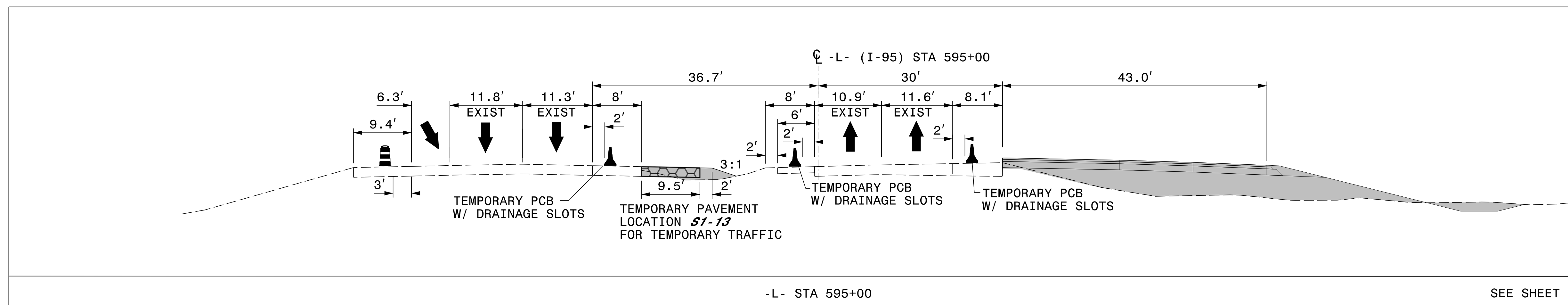
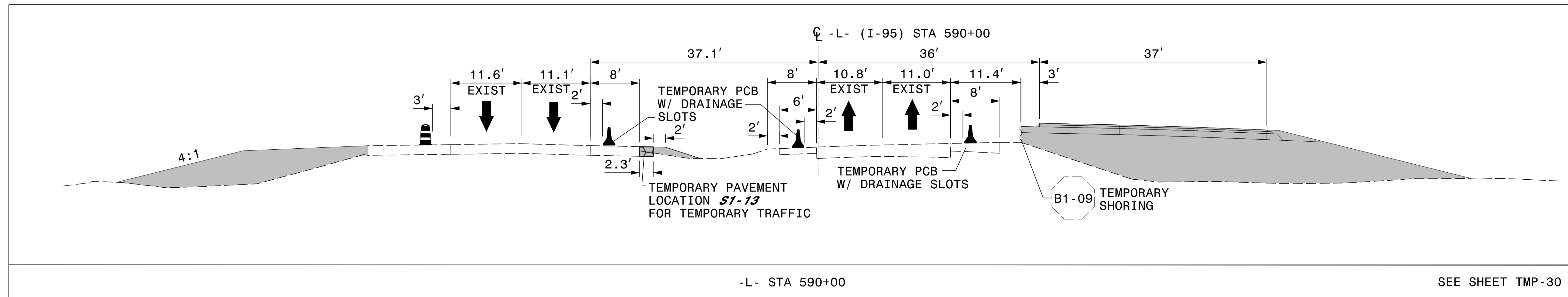
APPROVED: _____
DATE: _____

**DOCUMENT NOT CONSIDERED FINAL
UNLESS ALL SIGNATURES COMPLETED**



SECTION 1


**TEMPORARY TRAFFIC CONTROL
PHASE I, STEP 3**



3/28/2022
 G:\50100191\NV5_I-5987B\TrafficControl\Tcpl\200_195_I-5987B_TMP-30A_Phase 1_Step 3_12.dgn
 User:ST086227

APPROVED: _____
 DATE: _____

**DOCUMENT NOT CONSIDERED FINAL
 UNLESS ALL SIGNATURES COMPLETED**

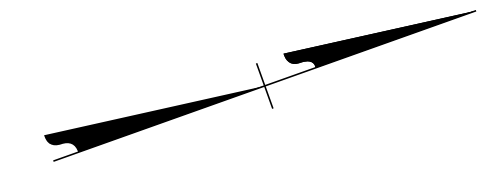


SECTION 1

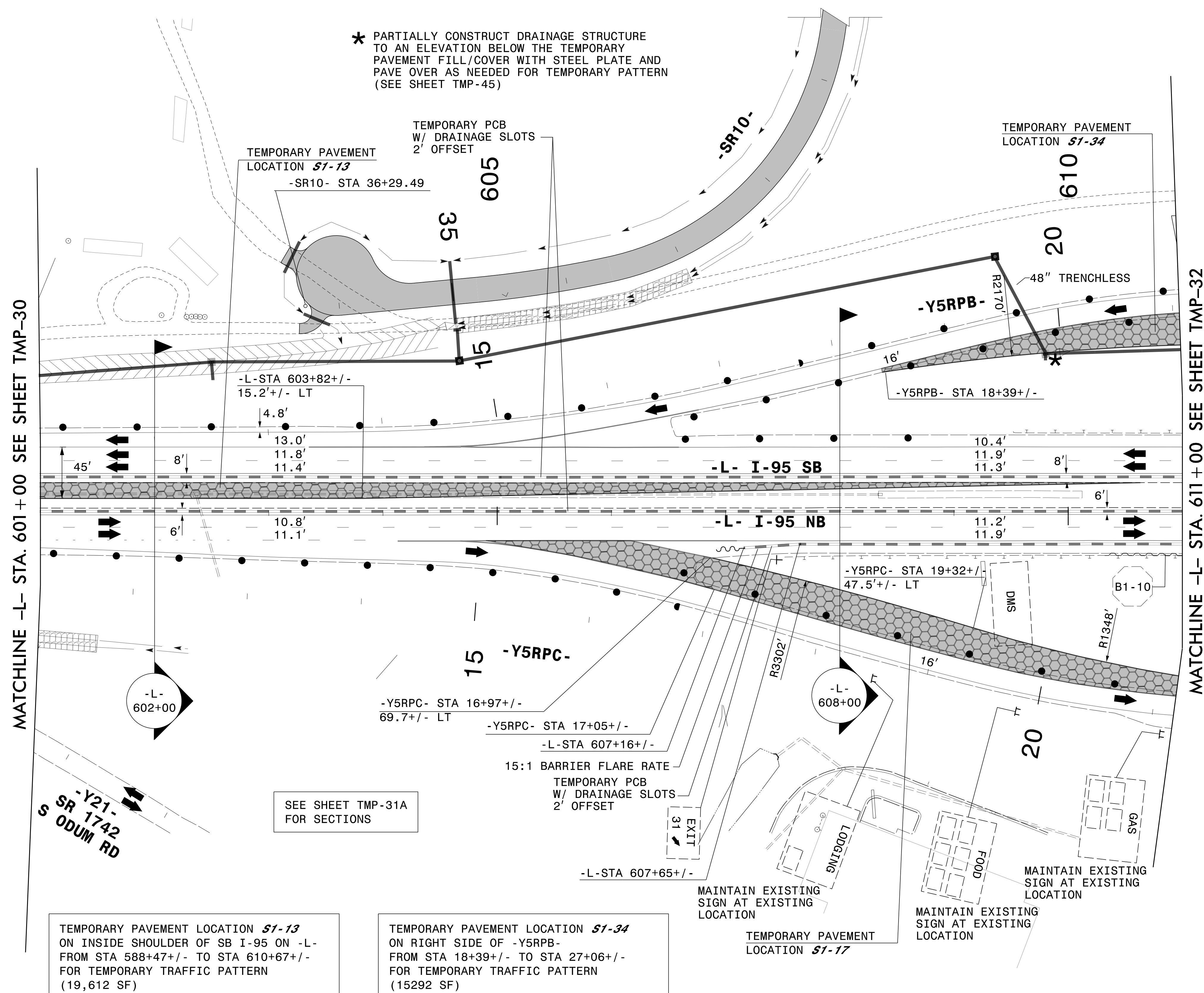
**TEMPORARY TRAFFIC CONTROL
 PHASE I, STEP 3**

PLANS PREPARED FOR THE NCDOT BY:

M MOTT MACDONALD I & E, LLC
 1101 HAYNES STREET, SUITE 101
 RALEIGH, NC 27604
M MOTT MACDONALD NC LICENSE NO. F-0669



* PARTIALLY CONSTRUCT DRAINAGE STRUCTURE TO AN ELEVATION BELOW THE TEMPORARY PAVEMENT FILL/COVER WITH STEEL PLATE AND PAVE OVER AS NEEDED FOR TEMPORARY PATTERN (SEE SHEET TMP-45)



MATCHLINE -L- STA. 601 + 00 SEE SHEET TMP-30

MATCHLINE -L- STA. 611 + 00 SEE SHEET TMP-32

TEMPORARY PAVEMENT LOCATION **S1-13**
 ON INSIDE SHOULDER OF SB I-95 ON -L-
 FROM STA 588+47+/- TO STA 610+67+/-
 FOR TEMPORARY TRAFFIC PATTERN
 (19,612 SF)

TEMPORARY PAVEMENT LOCATION **S1-34**
 ON RIGHT SIDE OF -Y5RPB-
 FROM STA 18+39+/- TO STA 27+06+/-
 FOR TEMPORARY TRAFFIC PATTERN
 (15292 SF)

TEMPORARY PAVEMENT LOCATION **S1-17**
 ON LEFT SIDE OF -Y5RPC-
 FROM STA 14+74+/- TO STA 23+47+/-
 FOR TEMPORARY TRAFFIC PATTERN
 (16,851 SF)

SEE SHEET TMP-31A
 FOR SECTIONS

MAINTAIN EXISTING
 SIGN AT EXISTING
 LOCATION

MAINTAIN EXISTING
 SIGN AT EXISTING
 LOCATION

20

15 -Y5RPC-

-Y5RPB-

-L- I-95 SB

-L- I-95 NB

-Y5RPC- STA 19+32+/-
 47.5+/- LT

-Y5RPC- STA 16+97+/-
 69.7+/- LT

-Y5RPC- STA 17+05+/-

-L- STA 607+16+/-

-L- STA 607+65+/-

-L- STA 603+82+/-
 15.2+/- LT

-Y5RPB- STA 18+39+/-

-L- 602+00


-L- 608+00

-Y21-
 SR 1742
 S ODUM RD

3/28/2022
 G:\50100191\NV5_L-5987B\TrafficControl\Top\200_197_L-5987B-TMP-31_Phase 1_Step 3_13.dgn
 User:ST086227

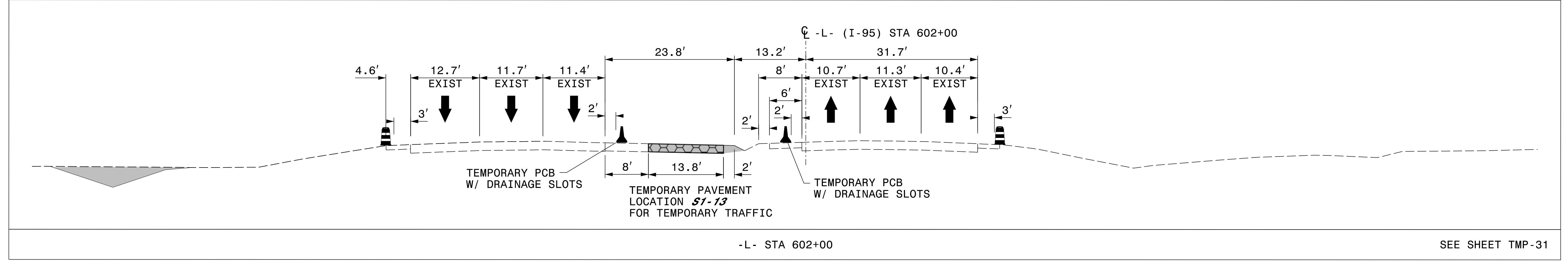
APPROVED: _____
 DATE: _____

**DOCUMENT NOT CONSIDERED FINAL
 UNLESS ALL SIGNATURES COMPLETED**

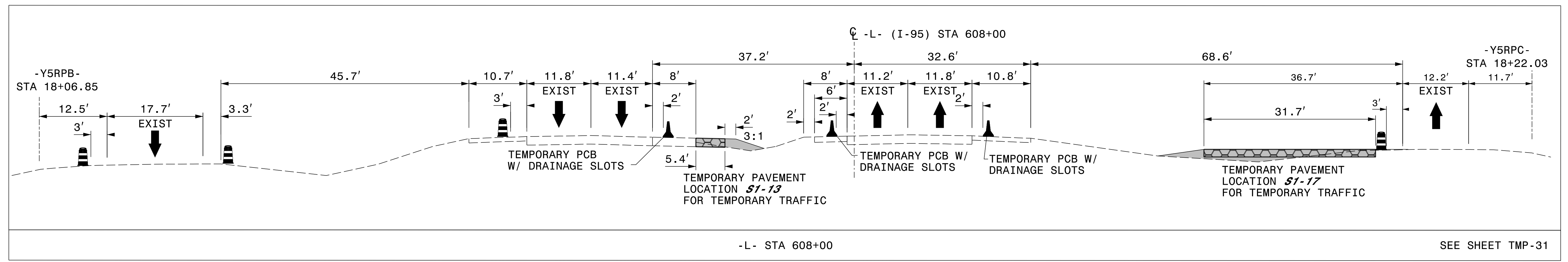


SECTION 1

**TEMPORARY TRAFFIC CONTROL
 PHASE I, STEP 3**



SEE SHEET TMP-31



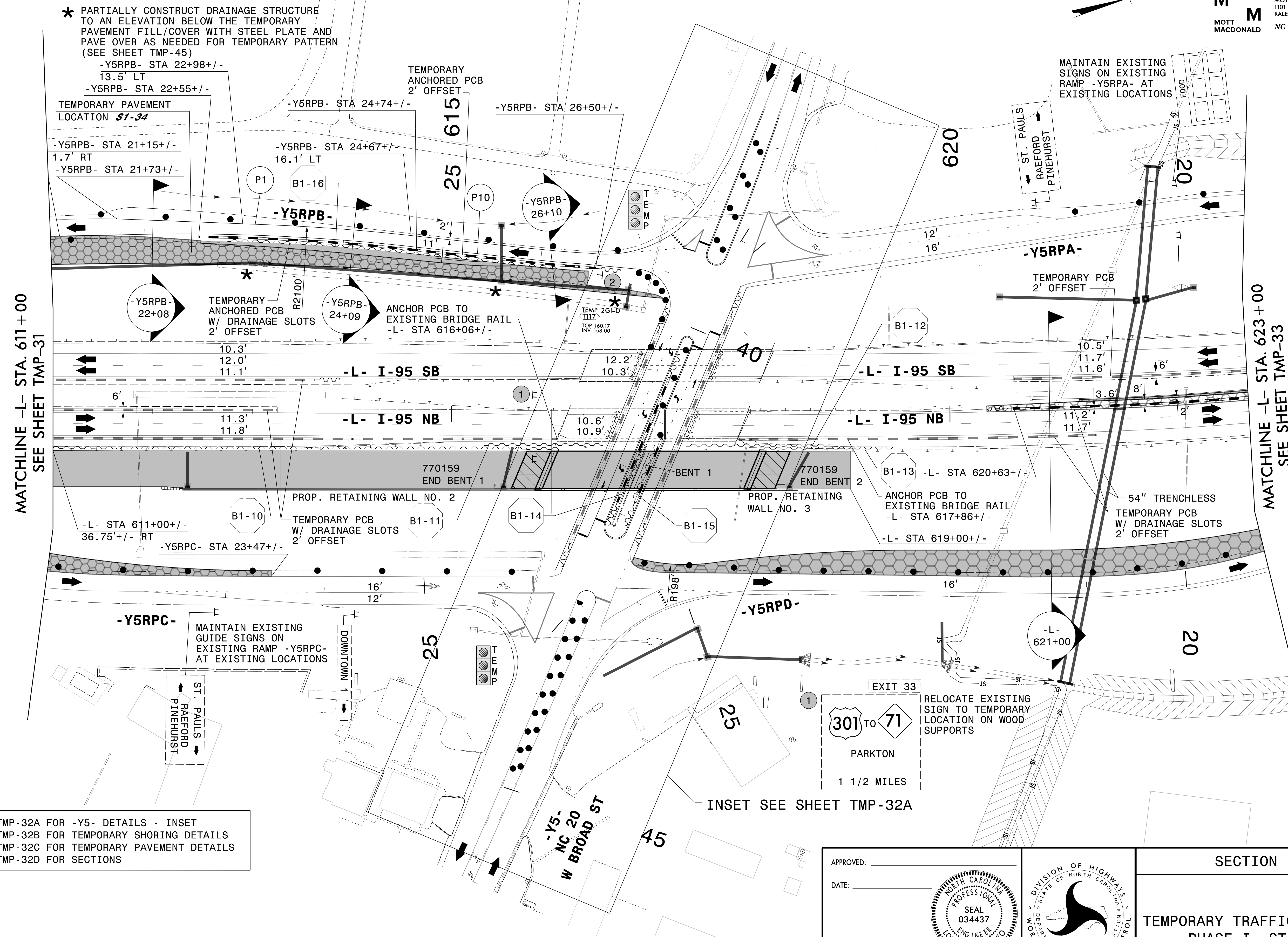
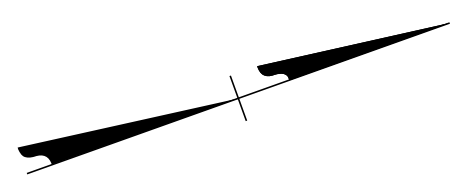
SEE SHEET TMP-31

3/28/2022
 G:\50100191\NV5_I-5987B\TrafficControl\Twp\200_199_I-5987B_TMP-31A_Phase I Step 3_13.dgn
 User:ST086227

APPROVED: _____			SECTION 1
DATE: _____			TEMPORARY TRAFFIC CONTROL PHASE I, STEP 3
<p>DOCUMENT NOT CONSIDERED FINAL UNLESS ALL SIGNATURES COMPLETED</p>			

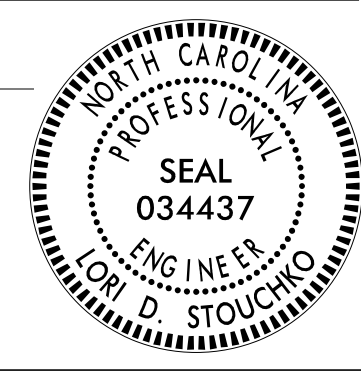
PLANS PREPARED FOR THE NCDOT BY:

M MOTT MACDONALD I & E, LLC
 1101 HAYNES STREET, SUITE 101
 RALEIGH, NC 27604
M MOTT MACDONALD NC LICENSE NO. F-0669



SEE SHEET TMP-32A FOR -Y5- DETAILS - INSET
 SEE SHEET TMP-32B FOR TEMPORARY SHORING DETAILS
 SEE SHEET TMP-32C FOR TEMPORARY PAVEMENT DETAILS
 SEE SHEET TMP-32D FOR SECTIONS

APPROVED: _____
 DATE: _____



DOCUMENT NOT CONSIDERED FINAL UNLESS ALL SIGNATURES COMPLETED

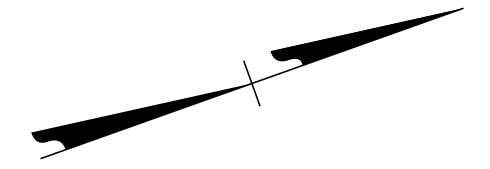


SECTION 1
 TEMPORARY TRAFFIC CONTROL
 PHASE I, STEP 3

3/28/2022
 G:\50100191\NV5_1-5987B\TrafficControl\Twp\200_201-5987B_TMP-32_Phase I Step 3.dgn
 User:ST086227

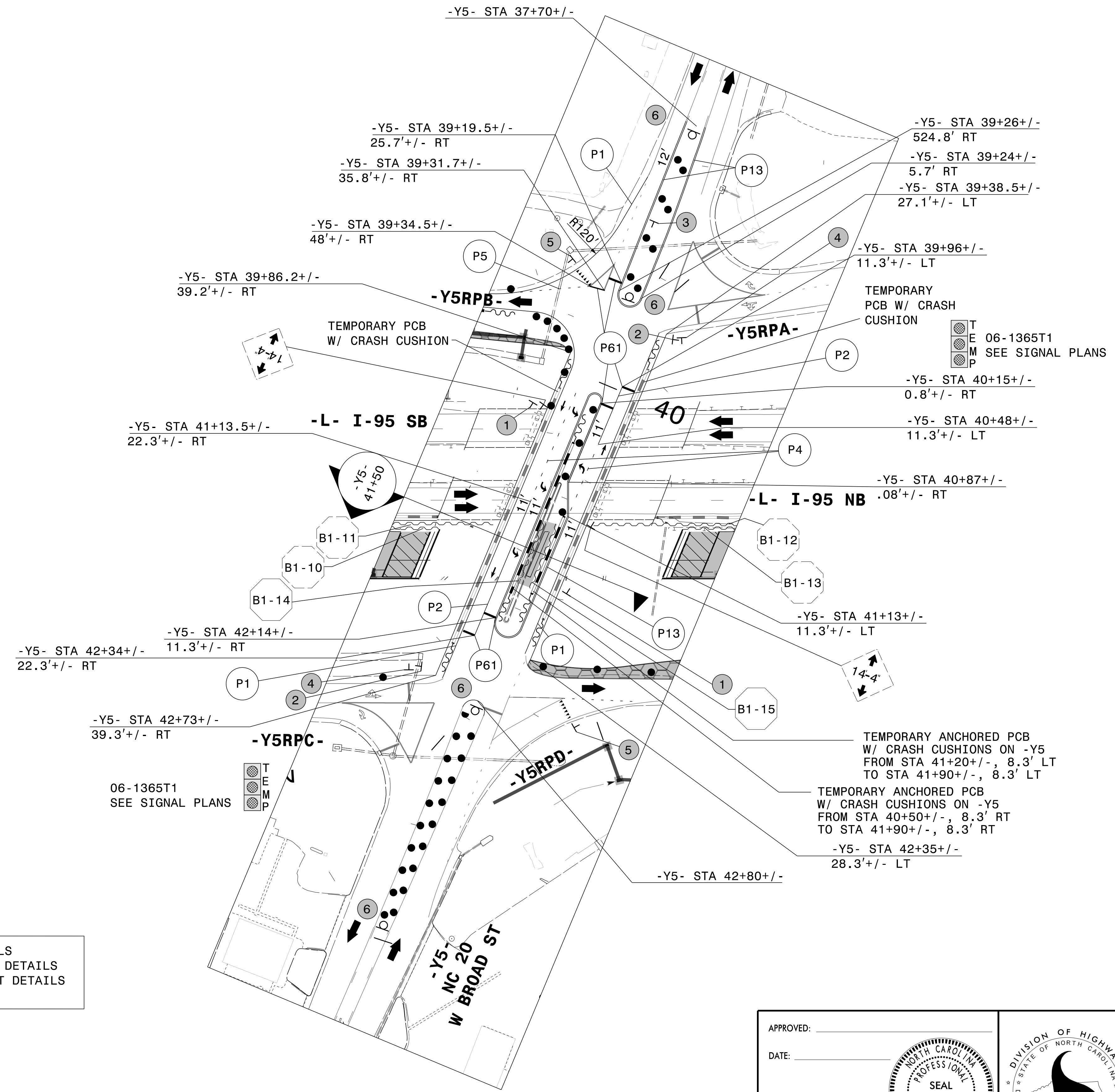
PLANS PREPARED FOR THE NCDOT BY:

M MOTT MACDONALD I & E, LLC
 1101 HAYNES STREET, SUITE 101
 RALEIGH, NC 27604
M MOTT MACDONALD
 NC LICENSE NO. F-0669



- 1 W12-2
48" X 48"
- 2 R5-1
30" X 30"
- 3 R3-2
24" X 24"
- 4 R6-1 L
36" X 12"
- 5 R1-2
48" X 48" X 48"
SEE SIGNAL PLANS
- 6 R4-7
24" X 30"

MAINTAIN BRIDGE CLEARANCE WARNING SIGNS AS DIRECTED BY ENGINEER. FIELD VERIFY HEIGHT AS DIRECTED BY ENGINEER.




SEE SHEET TMP-32 FOR -L- AND RAMP DETAILS
 SEE SHEET TMP-32B FOR TEMPORARY SHORING DETAILS
 SEE SHEET TMP-32C FOR TEMPORARY PAVEMENT DETAILS
 SEE SHEET TMP-32D FOR SECTION

3/28/2022
 G:\50100191\NV5_I-5987B\TrafficControl\TcP\200_203_I-5987B-TMP-32A_Phase 1Step 3.dgn
 User:ST086227

APPROVED: _____
 DATE: _____

**DOCUMENT NOT CONSIDERED FINAL
 UNLESS ALL SIGNATURES COMPLETED**

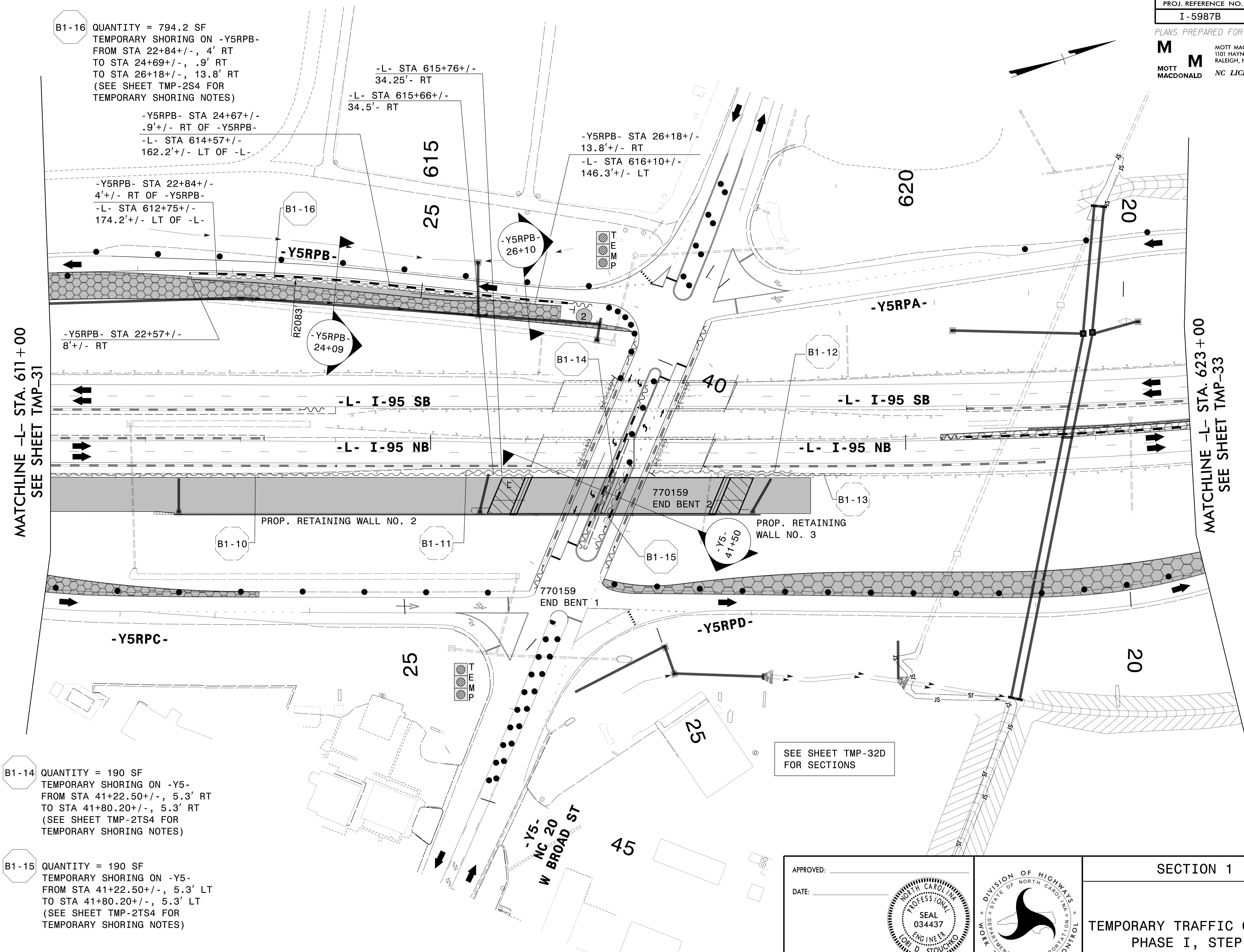


SECTION 1

**TEMPORARY TRAFFIC CONTROL
 PHASE I, STEP 3
 SHEET TMP-32 INSET**

PLANS PREPARED FOR THE NCDOT BY:

M MOTT MACDONALD I & E, LLC
 1101 HAYNES STREET, SUITE 101
 RALEIGH, NC 27604
M MOTT MACDONALD NC LICENSE NO. F-0669



B1-16 QUANTITY = 794.2 SF
 TEMPORARY SHORING ON -Y5RPB-
 FROM STA 22+84+/-, 4' RT
 TO STA 24+69+/-, .9' RT
 TO STA 26+18+/-, 13.8' RT
 (SEE SHEET TMP-2S4 FOR
 TEMPORARY SHORING NOTES)

-Y5RPB- STA 24+67+/-
 .9'+/- RT OF -Y5RPB-
 -L- STA 614+57+/-
 162.2'+/- LT OF -L-

-Y5RPB- STA 22+84+/-
 4'+/- RT OF -Y5RPB-
 -L- STA 612+75+/-
 174.2'+/- LT OF -L-

-Y5RPB- STA 22+57+/-
 8'+/- RT

-L- STA 615+76+/-
 34.25'- RT
 -L- STA 615+66+/-
 34.5'- RT

-Y5RPB- STA 26+18+/-
 13.8'+/- RT
 -L- STA 616+10+/-
 146.3'+/- LT

PROP. RETAINING WALL NO. 2

PROP. RETAINING WALL NO. 3

B1-14 QUANTITY = 190 SF
 TEMPORARY SHORING ON -Y5-
 FROM STA 41+22.50+/-, 5.3' RT
 TO STA 41+80.20+/-, 5.3' RT
 (SEE SHEET TMP-2TS4 FOR
 TEMPORARY SHORING NOTES)


B1-15 QUANTITY = 190 SF
 TEMPORARY SHORING ON -Y5-
 FROM STA 41+22.50+/-, 5.3' LT
 TO STA 41+80.20+/-, 5.3' LT
 (SEE SHEET TMP-2TS4 FOR
 TEMPORARY SHORING NOTES)

SEE SHEET TMP-32D
 FOR SECTIONS

3/28/2022
 G:\50100191_NV5_1-5987B\TrafficControl\Twp\200_205_1-5987B-TMP-32B_Phase 1Step 3.dgn
 User:ST086227

APPROVED: _____
 DATE: _____

**DOCUMENT NOT CONSIDERED FINAL
 UNLESS ALL SIGNATURES COMPLETED**



SECTION 1

**TEMPORARY TRAFFIC CONTROL
 PHASE I, STEP 3
 TEMPORARY SHORING
 DETAILS**

PLANS PREPARED FOR THE NCDOT BY:
M MOTT MACDONALD I & E, LLC
 1101 HAYNES STREET, SUITE 101
 RALEIGH, NC 27604
M MOTT MACDONALD NC LICENSE NO. F-0669

TEMPORARY PAVEMENT LOCATION **S1-34**
 ON RIGHT SIDE OF -Y5RPB-
 FROM STA 18+39+/- TO STA 27+06+/-
 FOR TEMPORARY TRAFFIC PATTERN
 (15,292 SF)

TEMPORARY PAVEMENT LOCATION **S1-17**
 ON LEFT SIDE OF -Y5RPC-
 FROM STA 14+74+/- TO STA 23+47+/-
 FOR TEMPORARY TRAFFIC PATTERN
 (16,851 SF)

TEMPORARY PAVEMENT LOCATION **S1-21**
 ON RIGHT SIDE OF -Y5RPD-
 FROM STA 16+56+/- TO STA 25+31+/-
 FOR TEMPORARY TRAFFIC PATTERN
 (16,910 SF)


TEMPORARY PAVEMENT LOCATION **S1-35**
 INSIDE SHOULDER OF NB I-95
 FROM STA 620+37+/- TO STA 631+63+/-
 FOR TEMPORARY TRAFFIC PATTERN
 (8,892 SF)

TEMPORARY PAVEMENT LOCATION **S1-36A**
 INSIDE SHOULDER OF NB I-95 ON -L-
 FROM STA 620+37+/- TO STA 634+62+/-
 FOR TEMPORARY TRAFFIC PATTERN
 (8,941 SF)

SEE SHEET TMP-32D
 FOR SECTIONS

APPROVED: _____
 DATE: _____

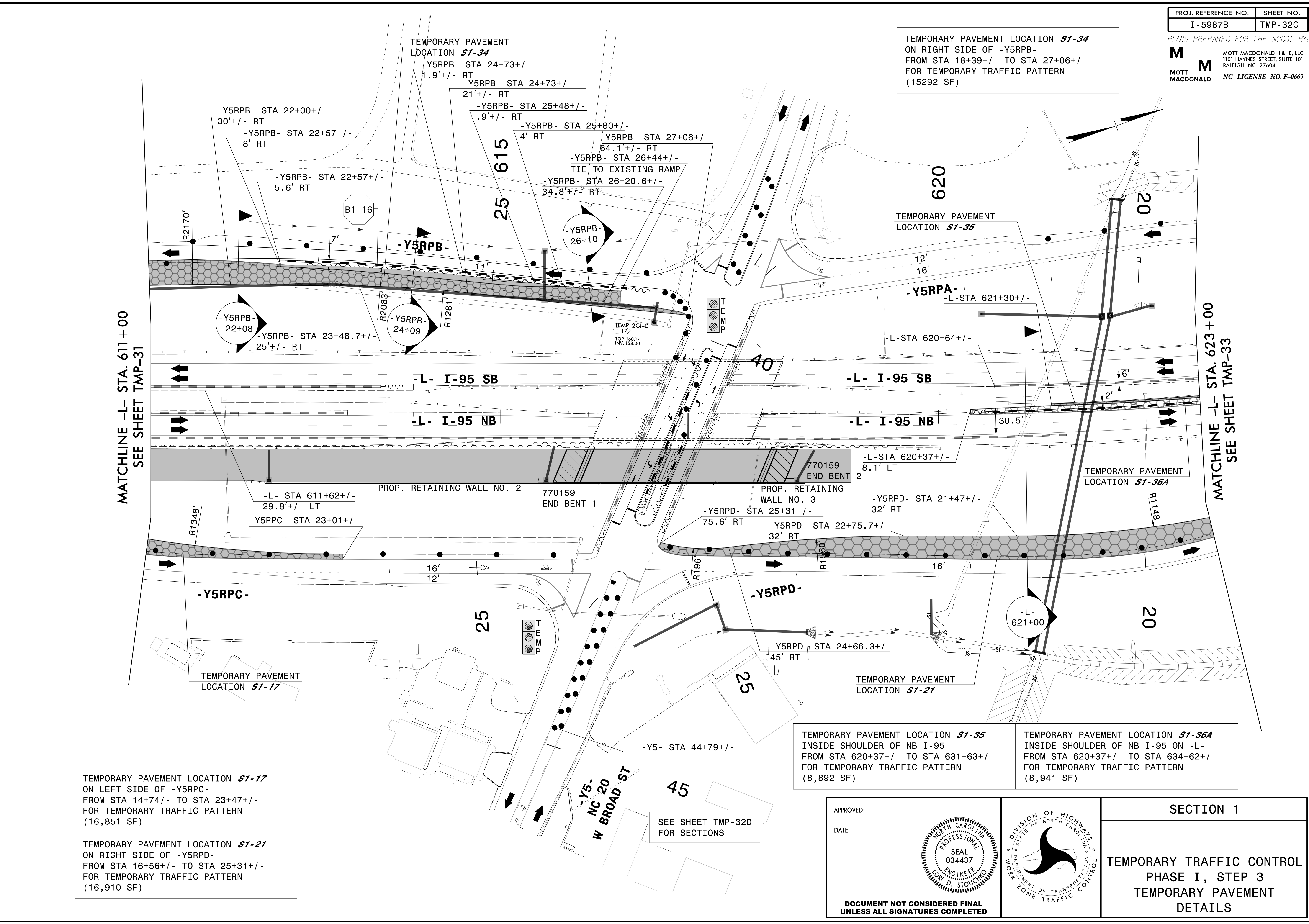
**DOCUMENT NOT CONSIDERED FINAL
 UNLESS ALL SIGNATURES COMPLETED**



SECTION 1

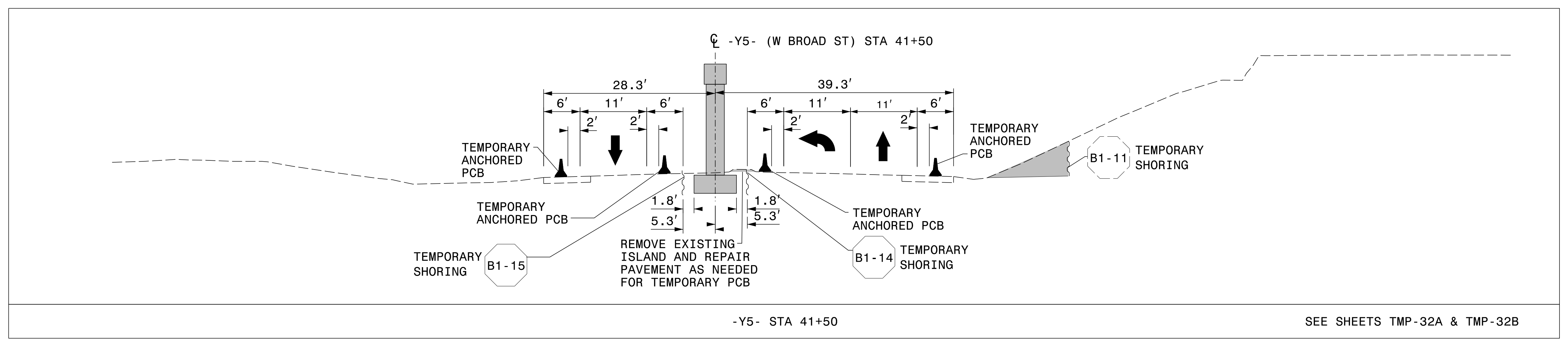
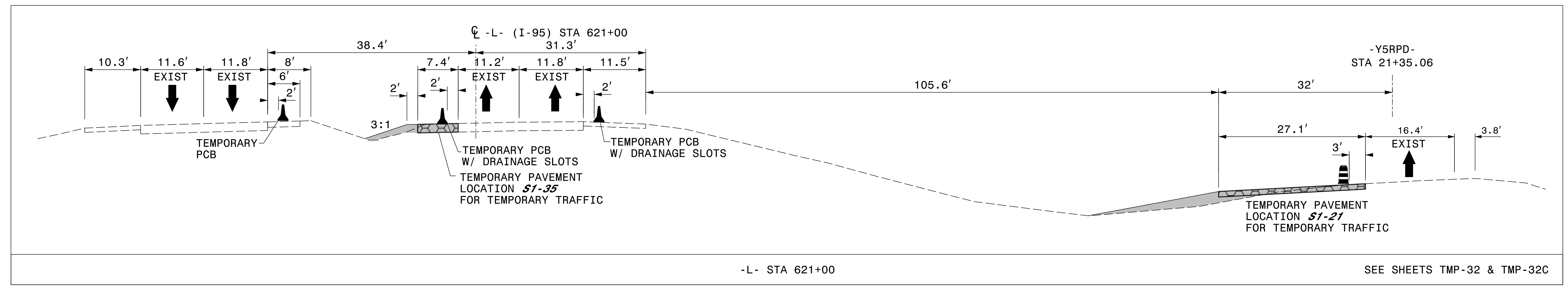
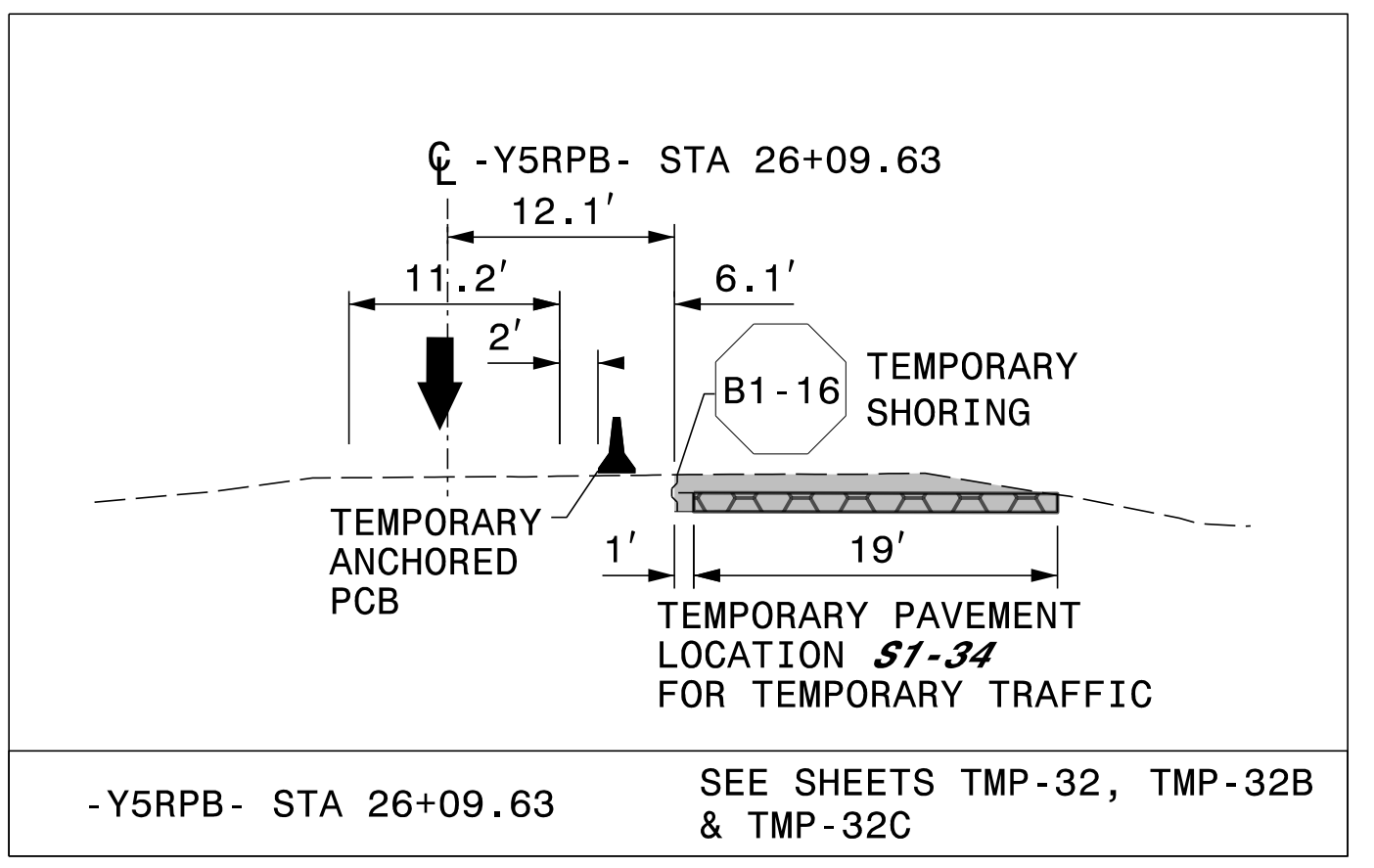
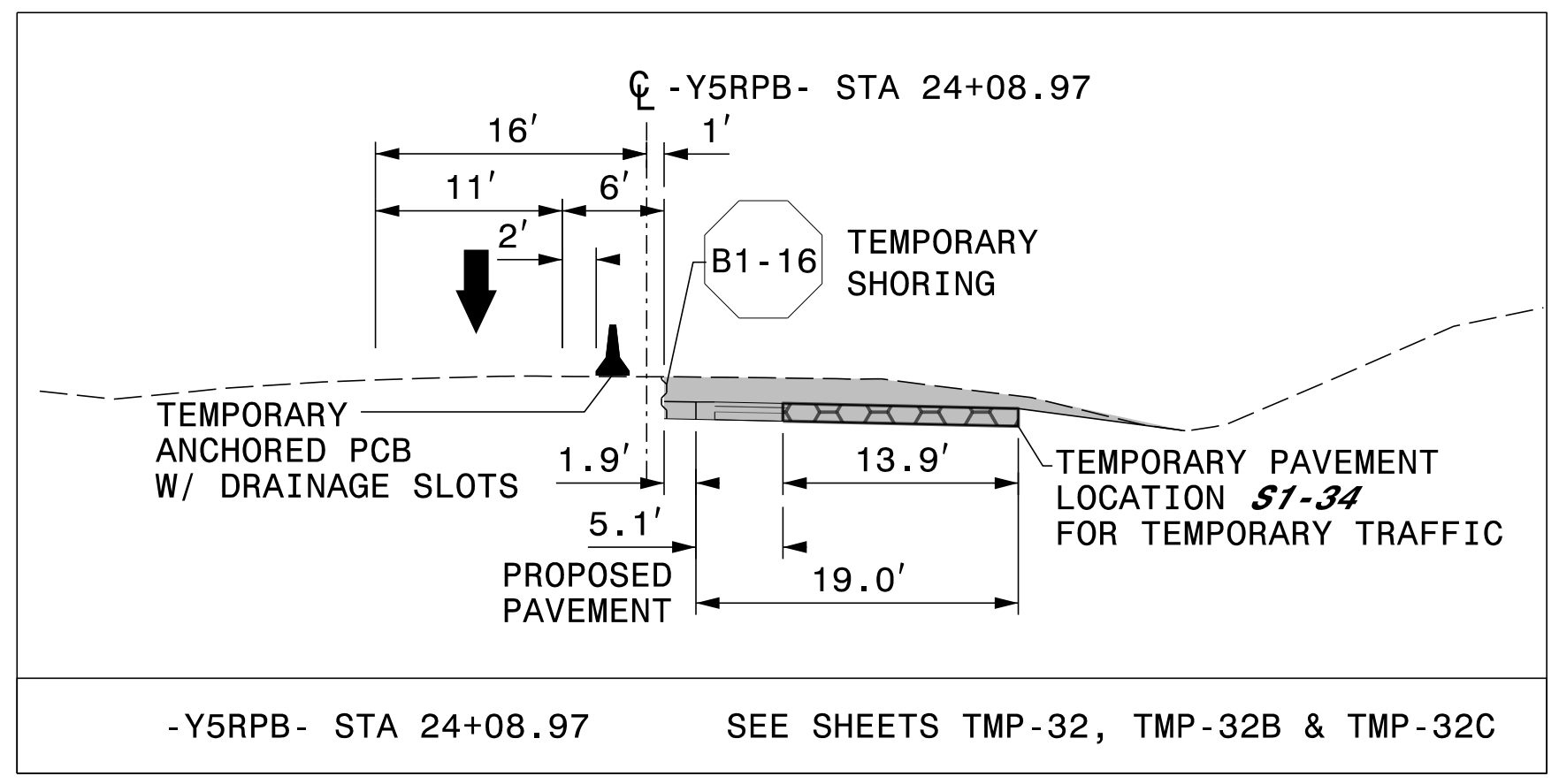
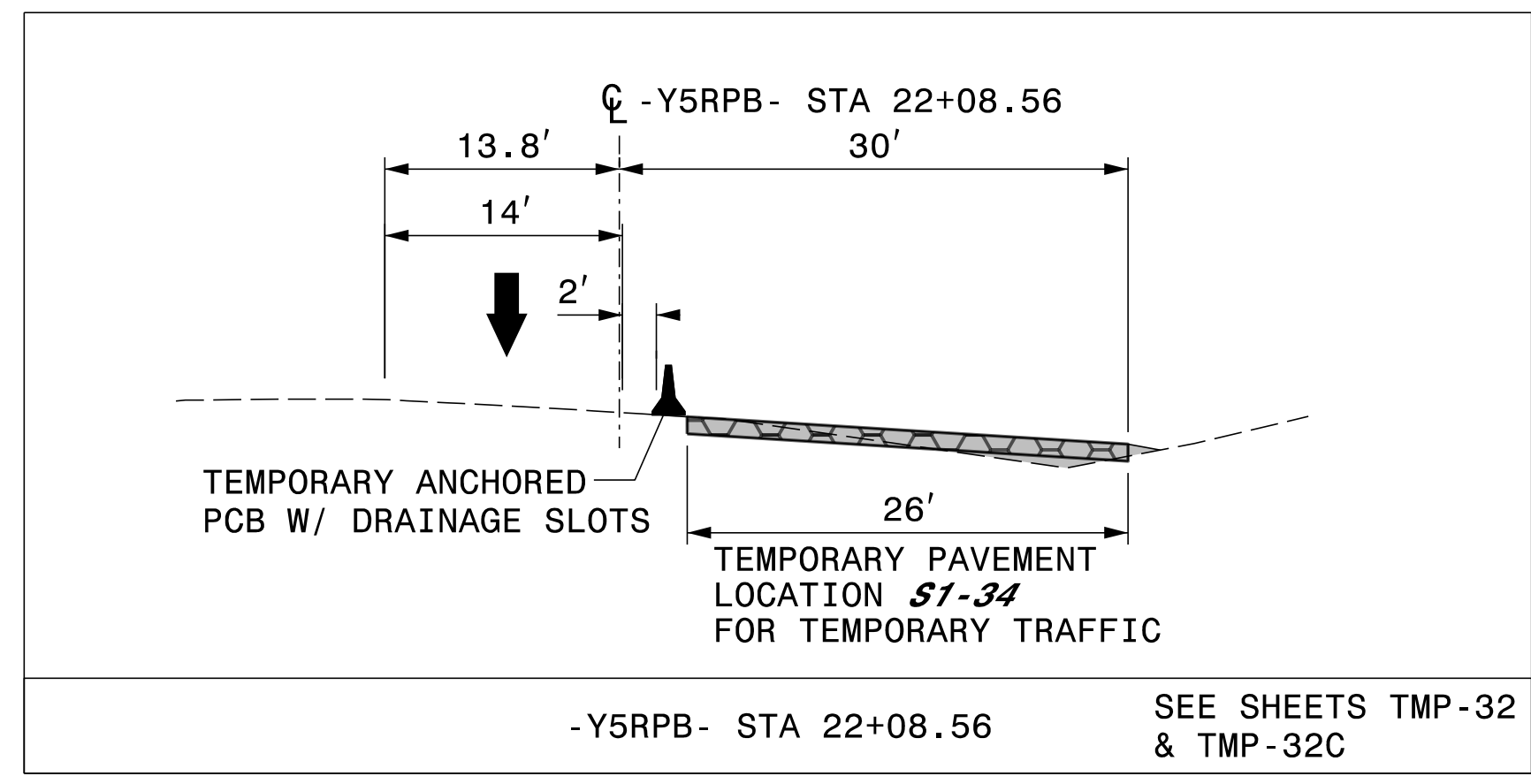
**TEMPORARY TRAFFIC CONTROL
 PHASE I, STEP 3
 TEMPORARY PAVEMENT
 DETAILS**

3/28/2022
 G:\50100191_INV5_I-5987B\TrafficControl\Twp\200_207_I-5987B-TMP-32C_Phase 1\Step 3.dgn
 User:ST086227



PLANS PREPARED FOR THE NCDOT BY:


M MOTT MACDONALD I & E, LLC
 1101 HAYNES STREET, SUITE 101
 RALEIGH, NC 27604
M MOTT MACDONALD
 NC LICENSE NO. F-0669



3/28/2022
 G:\50100191\NV5_1-5987B\TrafficControl\Twp\200_209_1-5987B-TMP-32D_Phase 1Step 3.dwg
 User:ST086227

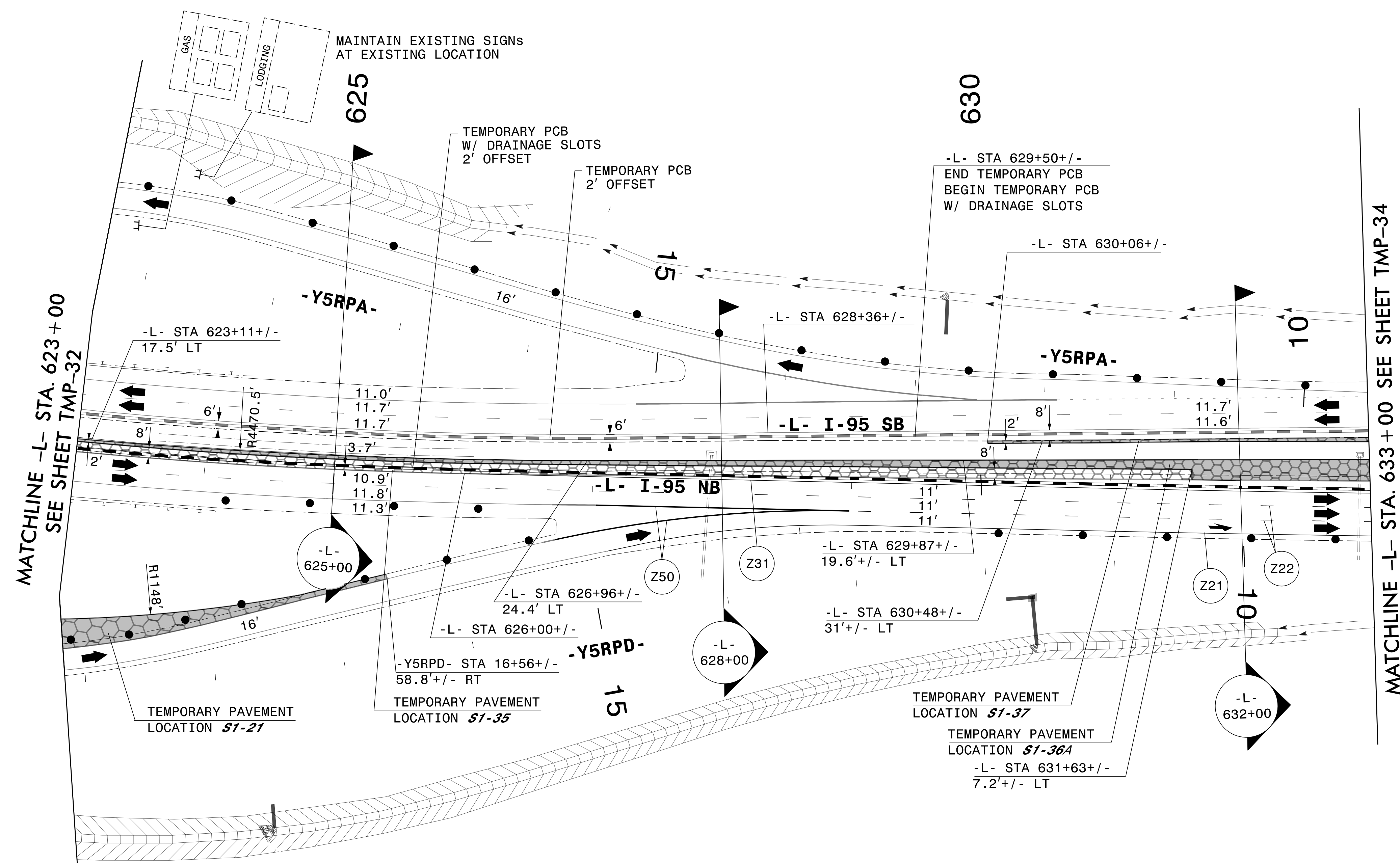
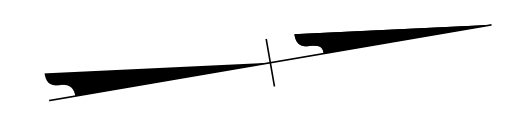
APPROVED: _____
 DATE: _____

**DOCUMENT NOT CONSIDERED FINAL
 UNLESS ALL SIGNATURES COMPLETED**



SECTION 1

**TEMPORARY TRAFFIC CONTROL
 PHASE I, STEP 3**



TEMPORARY PAVEMENT LOCATION **S1-21**
ON RIGHT SIDE OF -Y5RPD-
FROM STA 16+56+/- TO STA 25+31+/-
FOR TEMPORARY TRAFFIC PATTERN
(16,910 SF)

TEMPORARY PAVEMENT LOCATION **S1-35**
INSIDE SHOULDER OF NB I-95
FROM STA 620+37+/- TO STA 631+63+/-
FOR TEMPORARY TRAFFIC PATTERN
(8,892 SF)

TEMPORARY PAVEMENT LOCATION **S1-36A**
INSIDE SHOULDER OF NB I-95 ON -L-
FROM STA 620+37+/- TO STA 634+62+/-
FOR TEMPORARY TRAFFIC PATTERN
(8,941 SF)

TEMPORARY PAVEMENT LOCATION **S1-37**
INSIDE SHOULDER OF SB I-95 ON -L-
FROM STA 630+06+/- TO STA 648+04+/-
FOR TEMPORARY PCB
(6,972 SF)

SEE SHEET TMP-33A
FOR SECTIONS

APPROVED: _____
DATE: _____

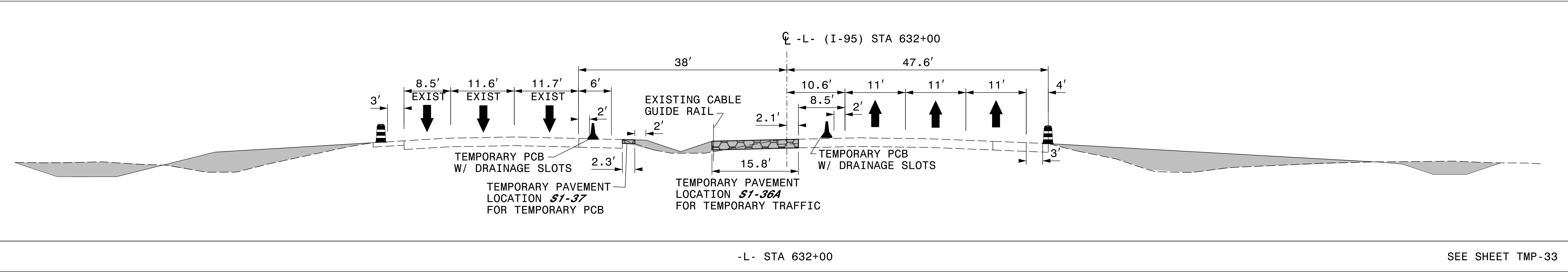
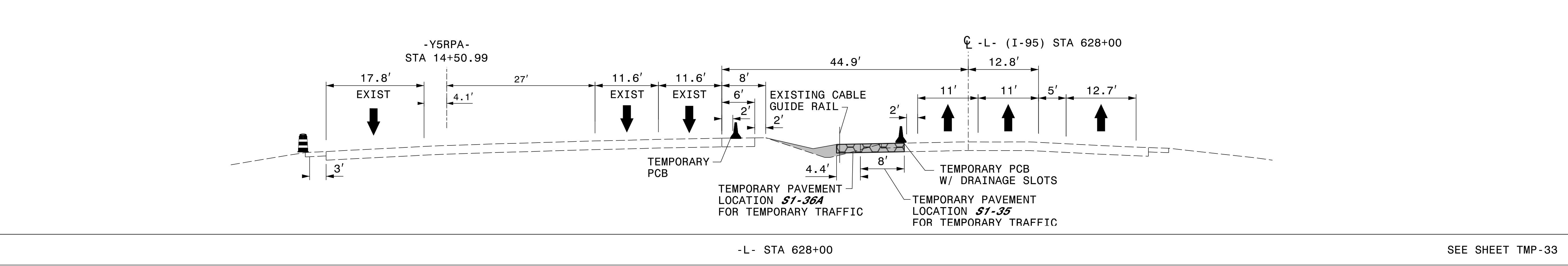
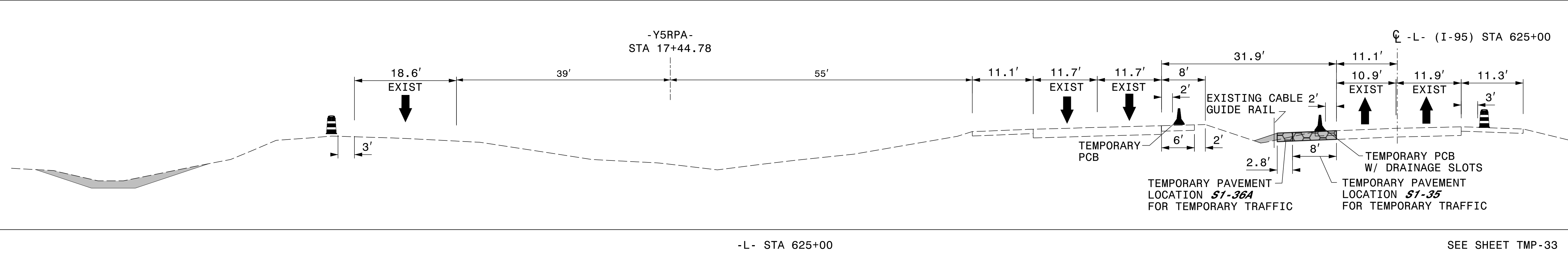
**DOCUMENT NOT CONSIDERED FINAL
UNLESS ALL SIGNATURES COMPLETED**



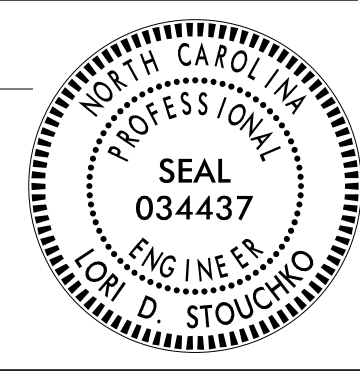

SECTION 1

**TEMPORARY TRAFFIC CONTROL
PHASE I, STEP 3**

3/28/2022 G:\50100191\NV5_I-5987B\TrafficControl\Top\200_21LI-5987B_TMP-33_Phase 1_Step 3_15.dgn User:ST086227

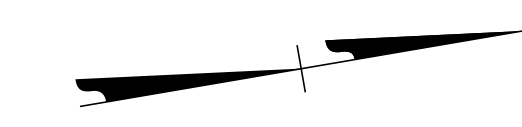


3/28/2022
 G:\50100191\NV5_I-5987B\TrafficControl\Top\200_213_I-5987B_TMP-33A_Phase 1_S1ep 3_15.dgn
 User:ST086227

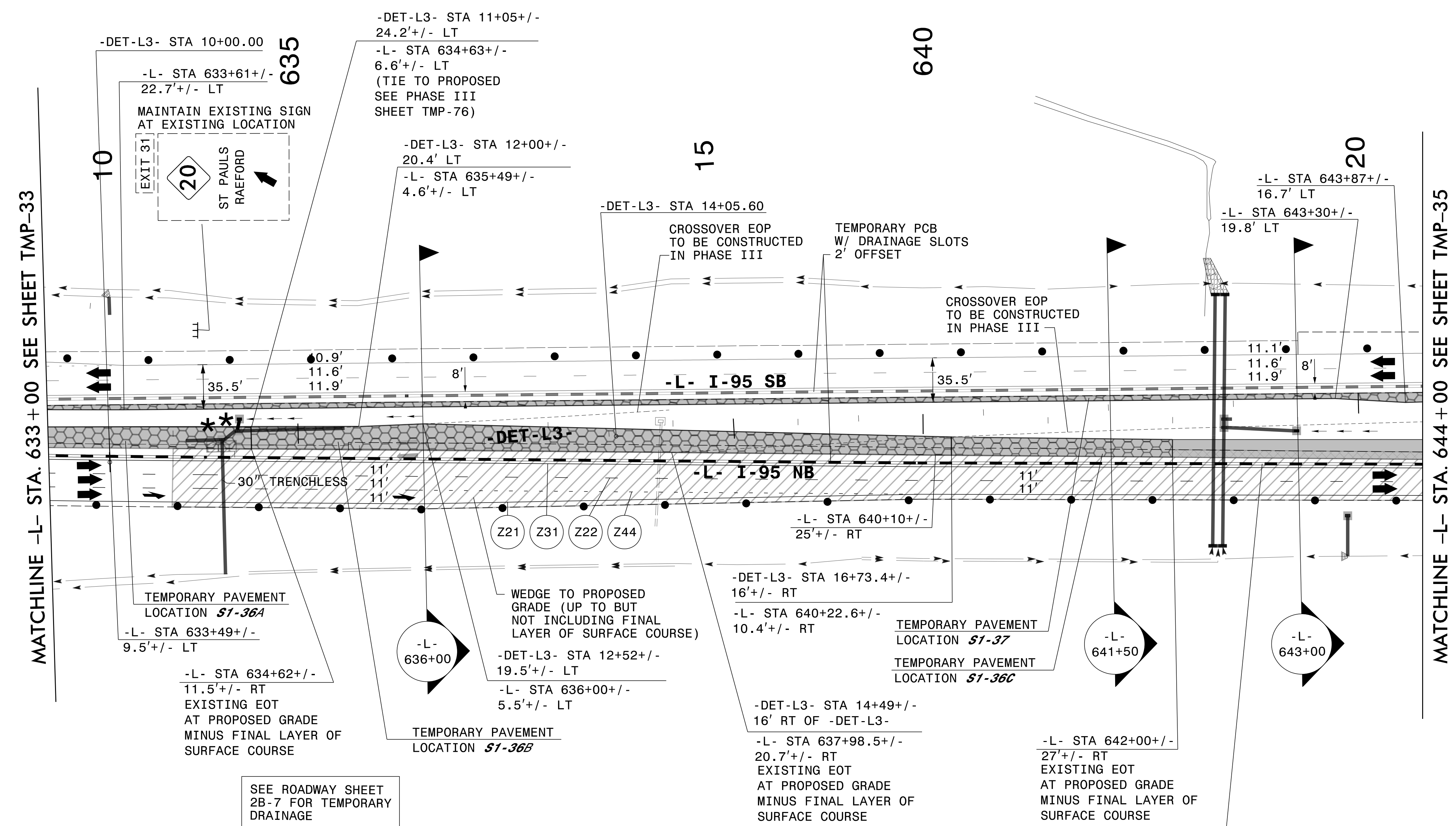
APPROVED: _____ DATE: _____			SECTION 1 TEMPORARY TRAFFIC CONTROL PHASE I, STEP 3
DOCUMENT NOT CONSIDERED FINAL UNLESS ALL SIGNATURES COMPLETED			

PLANS PREPARED FOR THE NCDOT BY:

M MOTT MACDONALD I & E, LLC
1101 HAYNES STREET, SUITE 101
RALEIGH, NC 27604
M MOTT MACDONALD NC LICENSE NO. F-0669



* PARTIALLY CONSTRUCT DRAINAGE STRUCTURE TO AN ELEVATION BELOW THE TEMPORARY PAVEMENT FILL/COVER WITH STEEL PLATE AND PAVE OVER AS NEEDED FOR TEMPORARY PATTERN (SEE SHEET TMP-48)
NOTE: INSTALL TRENCHLESS 30" PRIOR TO CONSTRUCTION OF TEMPORARY PAVEMENT



<p>TEMPORARY PAVEMENT LOCATION S1-36A INSIDE SHOULDER OF NB I-95 ON -L- FROM STA 620+37+/- TO STA 634+62+/- FOR TEMPORARY TRAFFIC PATTERN (8,941 SF)</p>	<p>TEMPORARY PAVEMENT LOCATION S1-36C INSIDE SHOULDER OF NB I-95 ON -L- FROM STA 640+22.6+/- TO STA 642+00+/- FOR TEMPORARY TRAFFIC PATTERN (2,524 SF)</p>
<p>TEMPORARY PAVEMENT LOCATION S1-36B INSIDE SHOULDER OF NB I-95 ON -L- FROM STA 634+62+/- TO STA 640+22.6+/- FOR TEMPORARY TRAFFIC PATTERN (10,164 SF)</p>	<p>TEMPORARY PAVEMENT LOCATION S1-37 INSIDE SHOULDER OF SB I-95 ON -L- FROM STA 630+06+/- TO STA 648+04+/- FOR TEMPORARY PCB (6,972 SF)</p>


REMOVE TEMPORARY ANCHORED BARRIER FROM STA 633+00+/- TO STA 647+00+/- (MINIMUM) TO CONSTRUCT WEDGING ON EXISTING -L- NB UP TO BUT NOT INCLUDING FINAL LAYER OF SURFACE COURSE

SEE SHEET TMP-34A FOR SECTIONS

3/28/2022 G:\50100191\NV5_I-5987B\TrafficControl\Tc\200_215_I-5987B_TMP-34_Phase 1Step 3_16.dgn User:ST086227

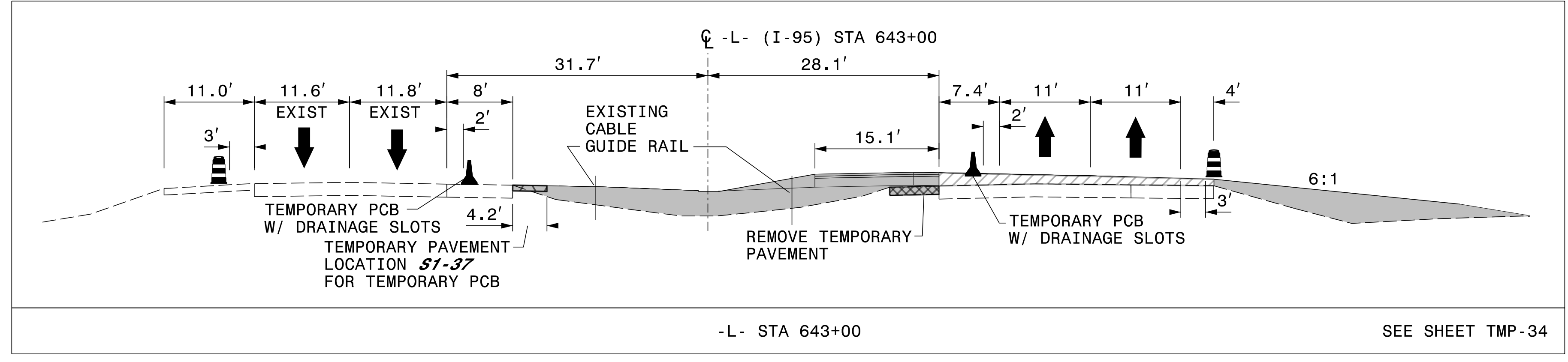
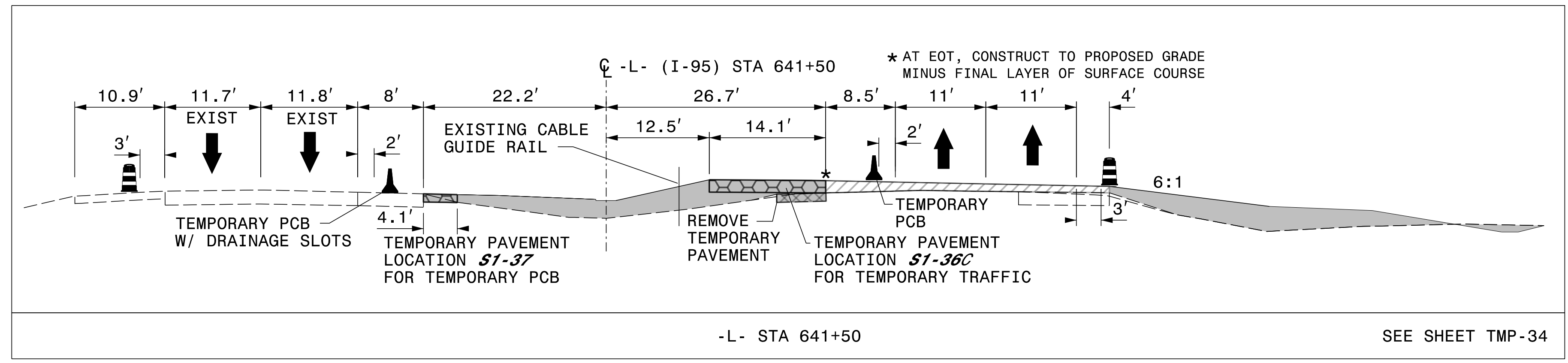
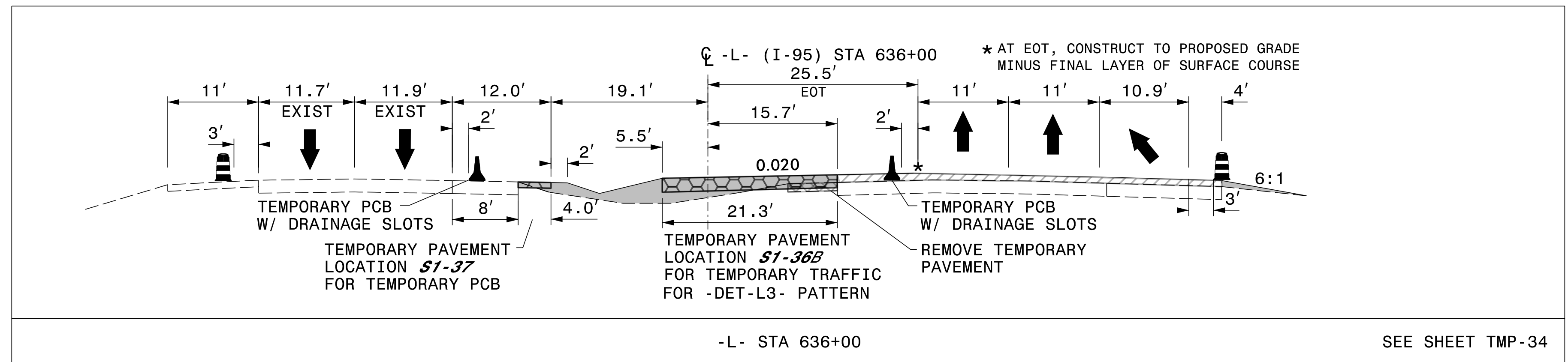
APPROVED: _____
DATE: _____

DOCUMENT NOT CONSIDERED FINAL UNLESS ALL SIGNATURES COMPLETED



SECTION 1

**TEMPORARY TRAFFIC CONTROL
PHASE I, STEP 3**




3/28/2022
 G:\50100191\NV5_I-5987B\TrafficControl\Tep\200_217_I-5987B_TMP-34A_Phase 1_Step 3_16.dgn
 User:ST086227

APPROVED: _____
 DATE: _____

NORTH CAROLINA
 PROFESSIONAL
 SEAL
 034437
 ENGINEER
 LORI D. STOUCHE

**DOCUMENT NOT CONSIDERED FINAL
 UNLESS ALL SIGNATURES COMPLETED**

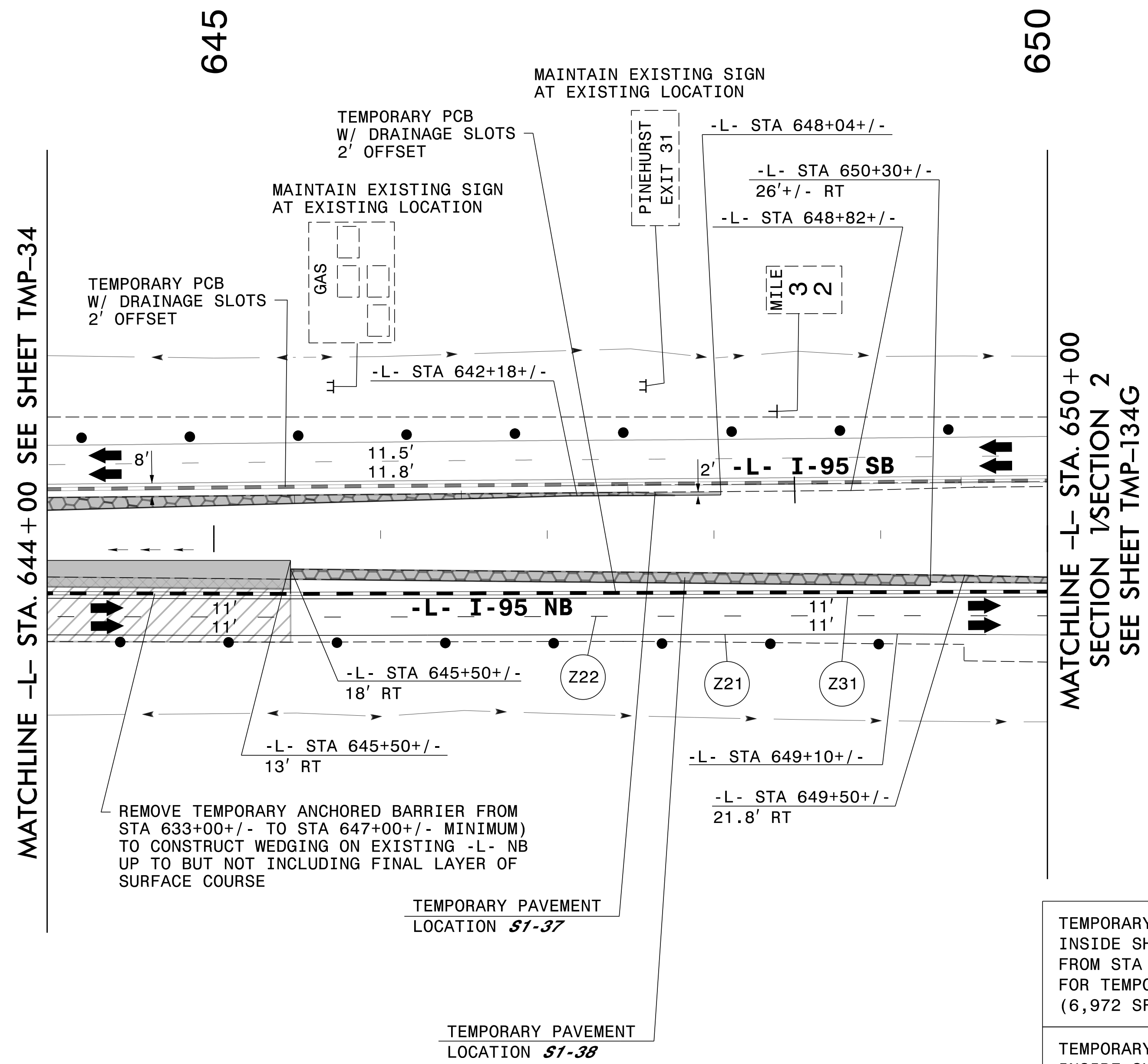
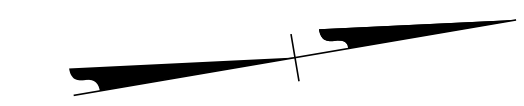


SECTION 1

TEMPORARY TRAFFIC CONTROL
 PHASE I, STEP 3

PLANS PREPARED FOR THE NCDOT BY:

M MOTT MACDONALD I & E, LLC
 1101 HAYNES STREET, SUITE 101
 RALEIGH, NC 27604
M MOTT MACDONALD NC LICENSE NO. F-0669




TEMPORARY PAVEMENT LOCATION **S1-37**
 INSIDE SHOULDER OF SB I-95 ON -L-
 FROM STA 630+06+/- TO STA 648+04+/-
 FOR TEMPORARY PCB
 (6,972 SF)

TEMPORARY PAVEMENT LOCATION **S1-38**
 INSIDE SHOULDER OF NB I-95 ON -L-
 FROM STA 645+50+/- TO STA 650+00+/-
 FOR THE PLACEMENT OF TEMPORARY PCB
 (2,674 SF)

3/28/2022
 G:\50100191\NV5_I-5987B\TrafficControl\Top\200_219_I-5987B_TMP-35_Phase 1Step 3_17.dgn
 User:ST086227

APPROVED: _____
 DATE: _____

**DOCUMENT NOT CONSIDERED FINAL
 UNLESS ALL SIGNATURES COMPLETED**



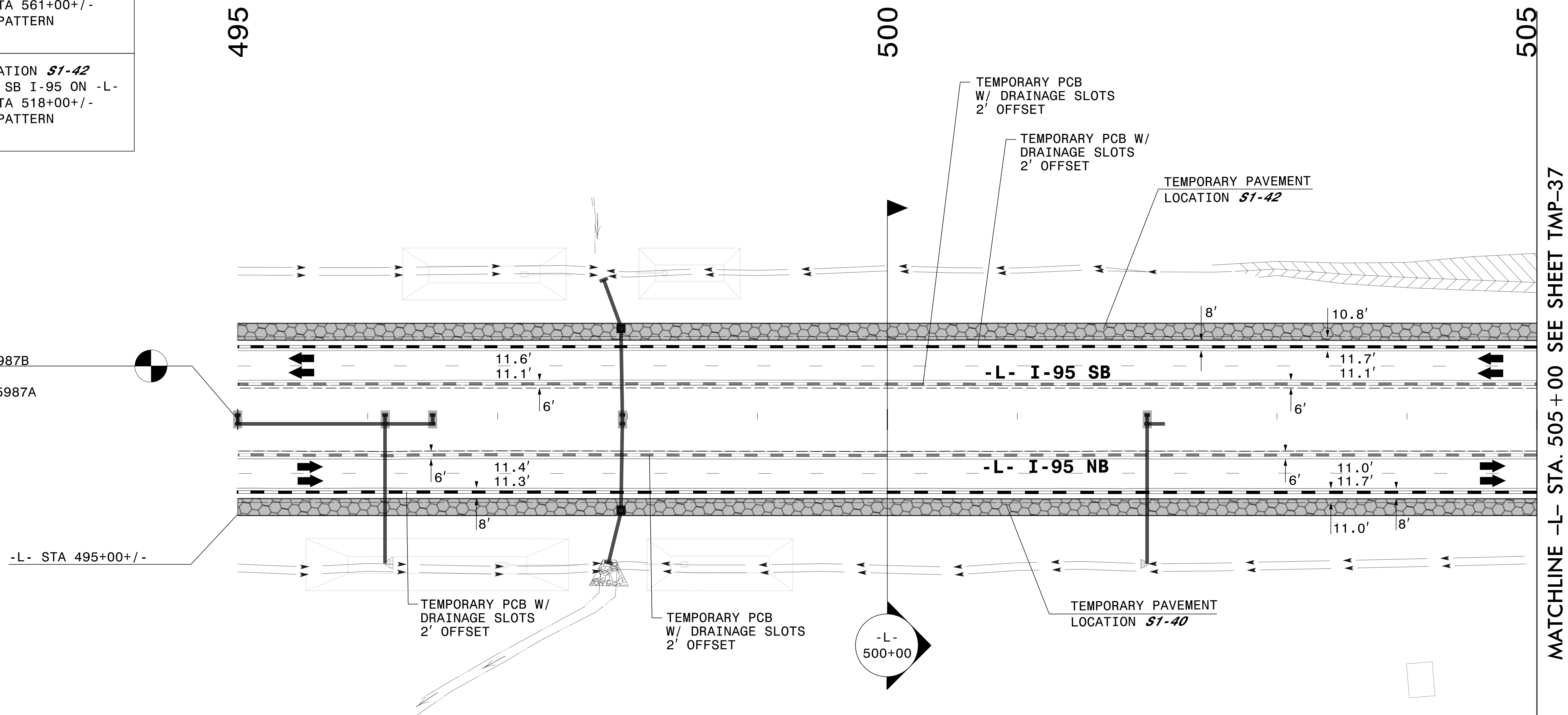
SECTION 1

**TEMPORARY TRAFFIC CONTROL
 PHASE I, STEP 3**

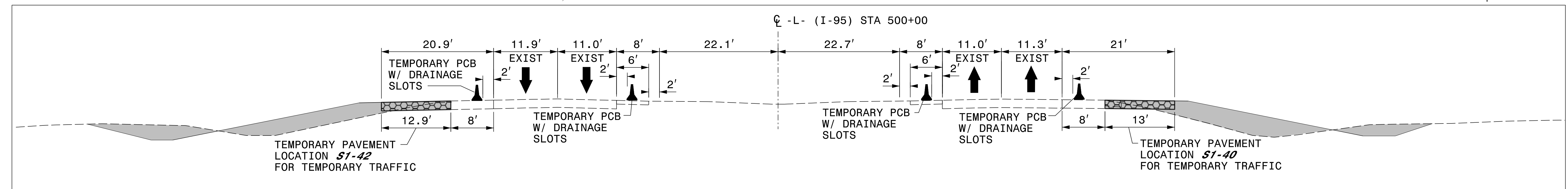
NOTE: THE WORK SHOWN IN I-5987B PHASE I AND PHASE II ARE TO BE COORDINATED WITH WORK SHOWN IN I-5987A PHASE I

TEMPORARY PAVEMENT LOCATION **S1-40**
 ON OUTSIDE SHOULDER OF NB I-95 ON -L- FROM STA 495+00+/- TO STA 561+00+/- FOR TEMPORARY TRAFFIC PATTERN (112,310 SF)

TEMPORARY PAVEMENT LOCATION **S1-42**
 ON OUTSIDE SHOULDER OF SB I-95 ON -L- FROM STA 495+00+/- TO STA 518+00+/- FOR TEMPORARY TRAFFIC PATTERN (32,957 SF)



BEGIN TIP PROJECT I-5987B
 -L- STA 495+00.00
 TIE TO TIP PROJECT I-5987A
 -L- STA 495+00.00

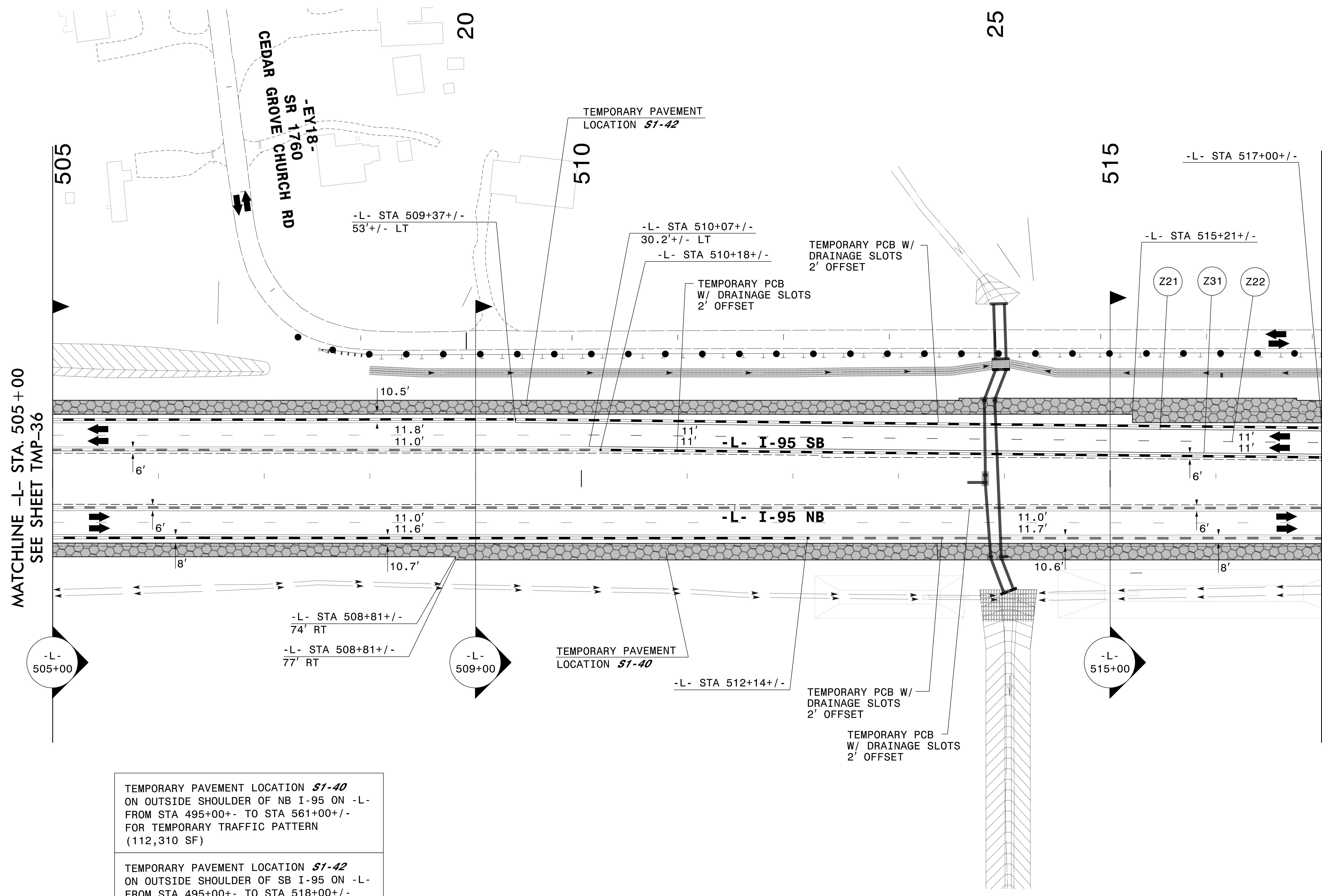


3/28/2022 G:\50100191\NV5_I-5987B\TrafficControl\Twp\200_22\I-5987B_TMP-36_Phase II_4.dgn User:ST086227

APPROVED: _____ DATE: _____			SECTION 1 TEMPORARY TRAFFIC CONTROL PHASE II
DOCUMENT NOT CONSIDERED FINAL UNLESS ALL SIGNATURES COMPLETED			

PLANS PREPARED FOR THE NCDOT BY:

M MOTT MACDONALD I & E, LLC
 1101 HAYNES STREET, SUITE 101
 RALEIGH, NC 27604
M MOTT MACDONALD NC LICENSE NO. F-0669



MATCHLINE -L- STA. 505+00
SEE SHEET TMP-36

MATCHLINE -L- STA. 517+00 SEE SHEET TMP-38


TEMPORARY PAVEMENT LOCATION **S1-40**
ON OUTSIDE SHOULDER OF NB I-95 ON -L-
FROM STA 495+00+/- TO STA 561+00+/-
FOR TEMPORARY TRAFFIC PATTERN
(112,310 SF)

TEMPORARY PAVEMENT LOCATION **S1-42**
ON OUTSIDE SHOULDER OF SB I-95 ON -L-
FROM STA 495+00+/- TO STA 518+00+/-
FOR TEMPORARY TRAFFIC PATTERN
(32,957 SF)

SEE SHEET TMP-37A
FOR SECTIONS

APPROVED: _____
DATE: _____

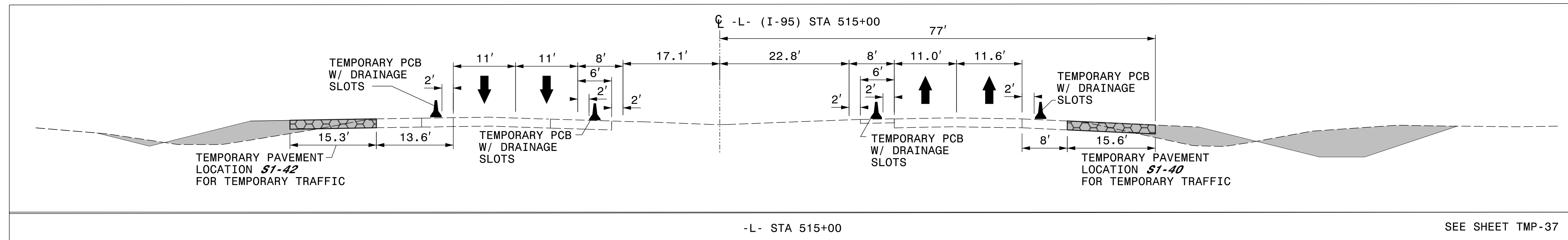
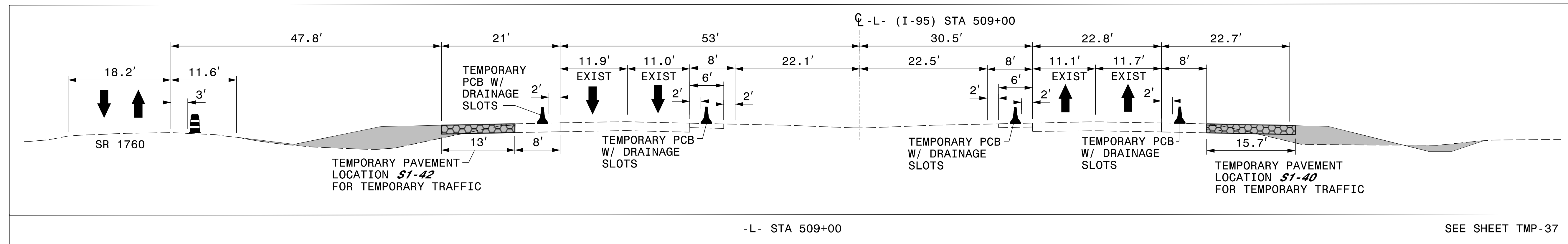
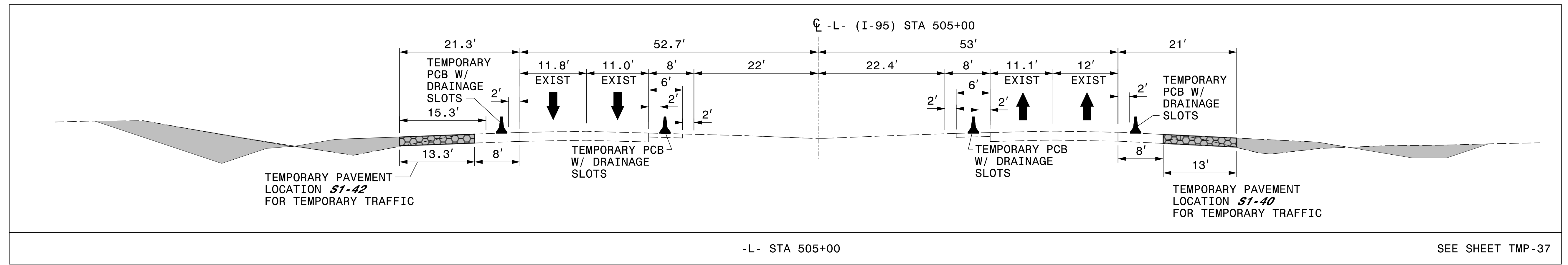
**DOCUMENT NOT CONSIDERED FINAL
UNLESS ALL SIGNATURES COMPLETED**





SECTION 1

TEMPORARY TRAFFIC CONTROL
PHASE II

3/28/2022
G:\50100191_NV5_1-5987B\TrafficControl\Twp\200_223_1-5987B-TMP-37_Phase II.dgn
User:ST086227



3/28/2022
 G:\50100191\NV5_I-5987B\TrafficControl\Twp\200_225_I-5987B-TMP-37A_Phase II.dgn
 User:ST086227

APPROVED: _____ DATE: _____			SECTION 1 TEMPORARY TRAFFIC CONTROL PHASE II
DOCUMENT NOT CONSIDERED FINAL UNLESS ALL SIGNATURES COMPLETED			

PLANS PREPARED FOR THE NCDOT BY:

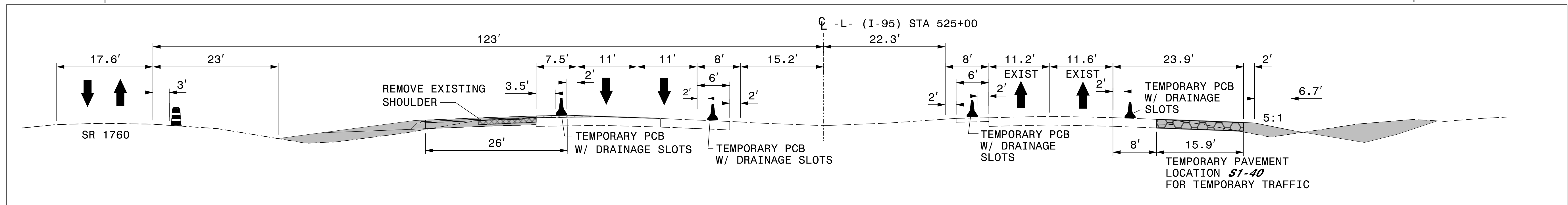
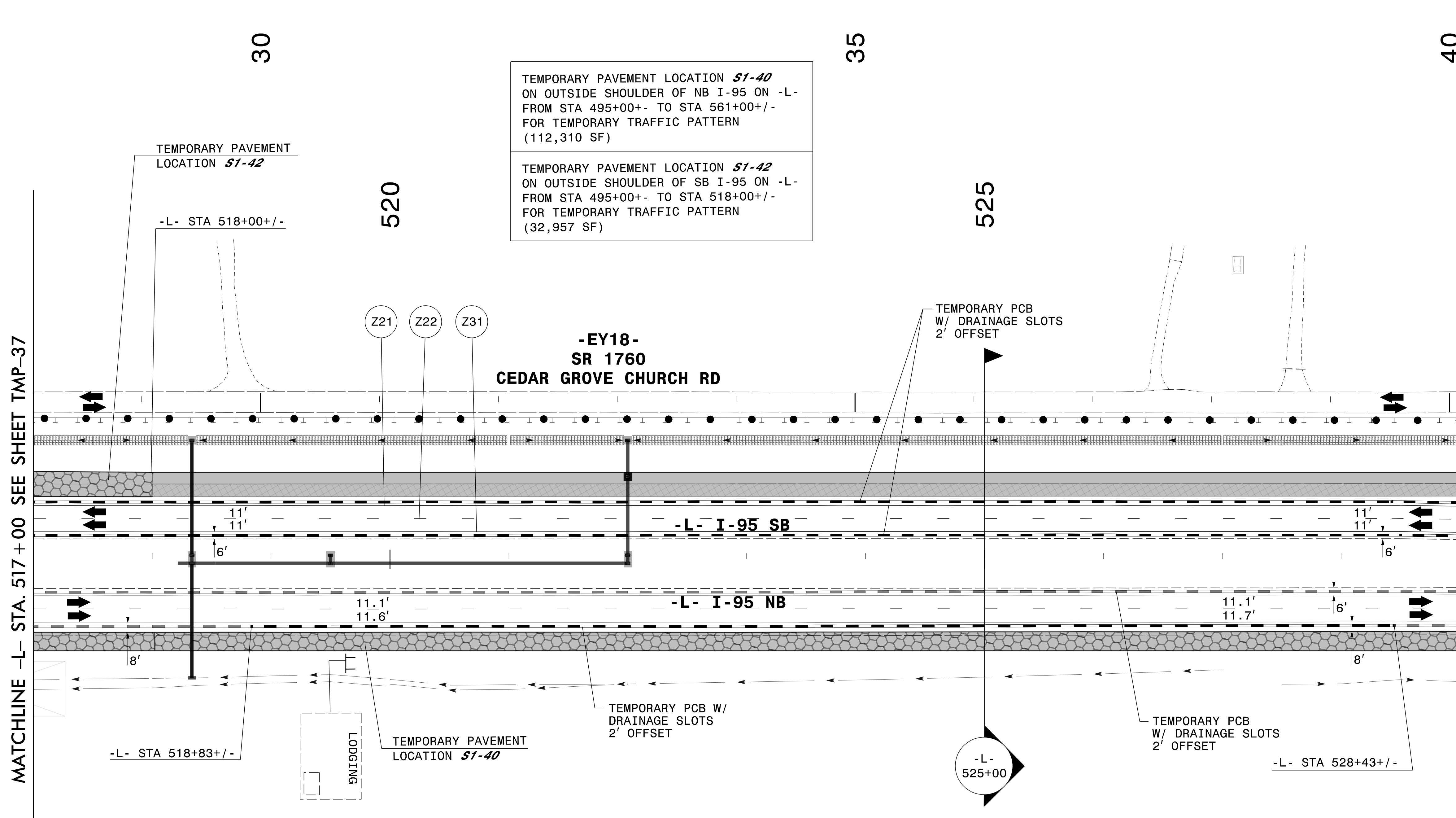
M MOTT MACDONALD I & E, LLC
1101 HAYNES STREET, SUITE 101
RALEIGH, NC 27604
NC LICENSE NO. F-0669

40



TEMPORARY PAVEMENT LOCATION **S1-40**
ON OUTSIDE SHOULDER OF NB I-95 ON -L-
FROM STA 495+00+/- TO STA 561+00+/-
FOR TEMPORARY TRAFFIC PATTERN
(112,310 SF)


TEMPORARY PAVEMENT LOCATION **S1-42**
ON OUTSIDE SHOULDER OF SB I-95 ON -L-
FROM STA 495+00+/- TO STA 518+00+/-
FOR TEMPORARY TRAFFIC PATTERN
(32,957 SF)



3/28/2022 G:\50100191\NV5_I-5987B\TrafficControl\Tc\200_227_I-5987B_TMP-38_Phase II.dgn User:ST086227

APPROVED: _____
DATE: _____

SEAL
034437
ENGINEER
LORI D. STOUCHE



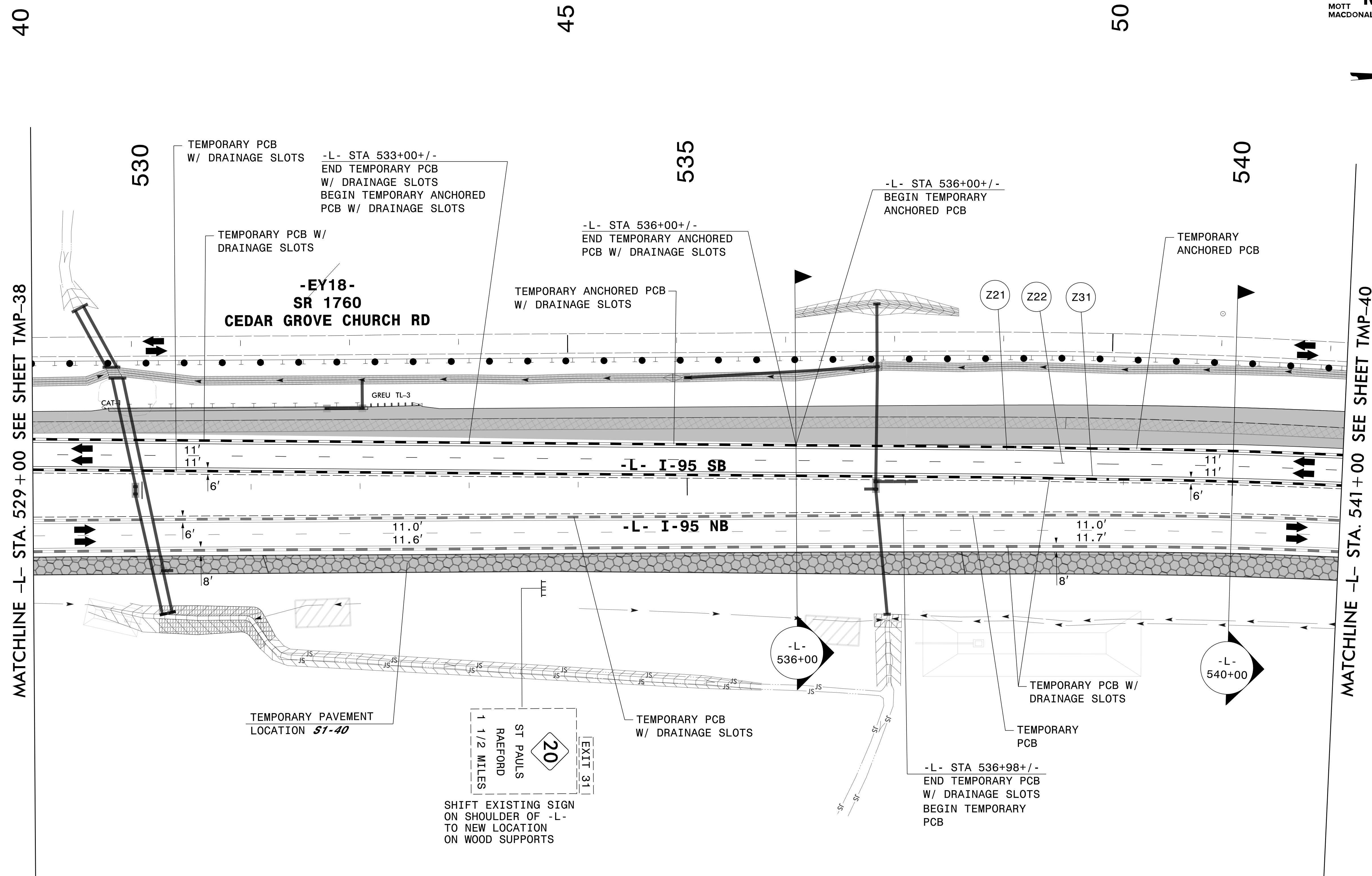
SECTION 1

TEMPORARY TRAFFIC CONTROL
PHASE II

DOCUMENT NOT CONSIDERED FINAL
UNLESS ALL SIGNATURES COMPLETED

PLANS PREPARED FOR THE NCDOT BY:

M MOTT MACDONALD I & E, LLC
 1101 HAYNES STREET, SUITE 101
 RALEIGH, NC 27604
M MOTT MACDONALD
 NC LICENSE NO. F-0669




TEMPORARY PAVEMENT LOCATION **S1-40**
 ON OUTSIDE SHOULDER OF NB I-95 ON -L-
 FROM STA 495+00+/- TO STA 561+00+/-
 FOR TEMPORARY TRAFFIC PATTERN
 (112,310 SF)

SEE SHEET TMP-39A
 FOR SECTIONS

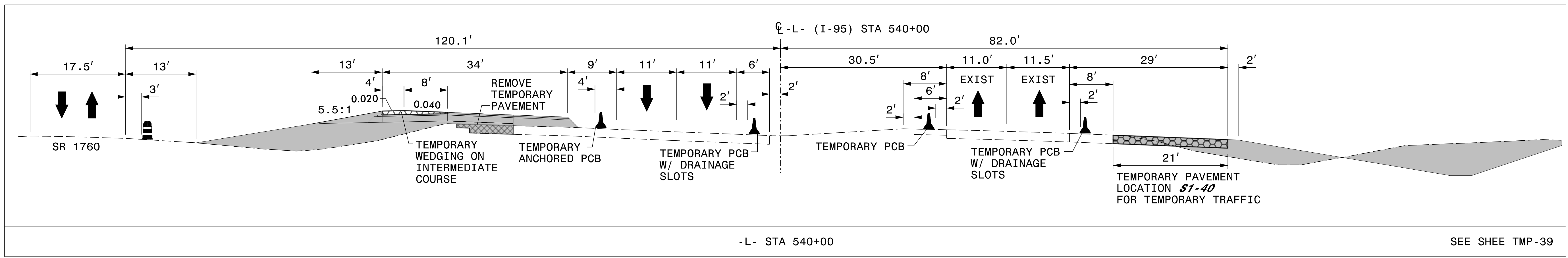
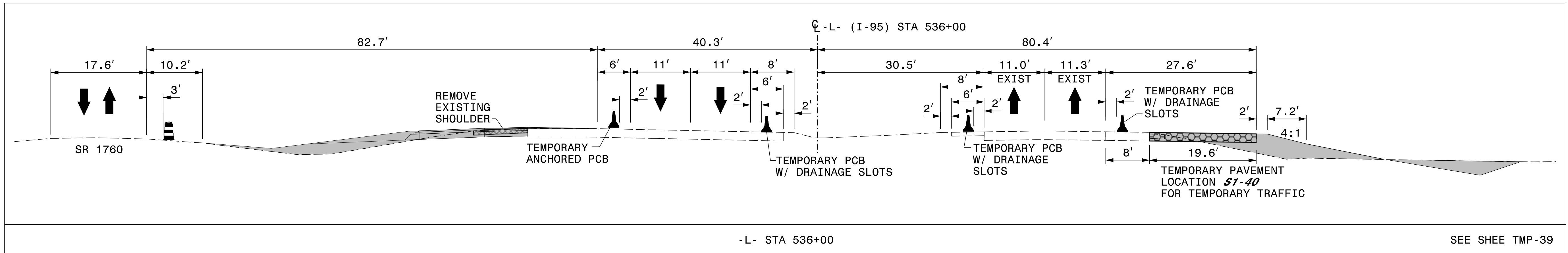
APPROVED: _____
 DATE: _____

**DOCUMENT NOT CONSIDERED FINAL
 UNLESS ALL SIGNATURES COMPLETED**





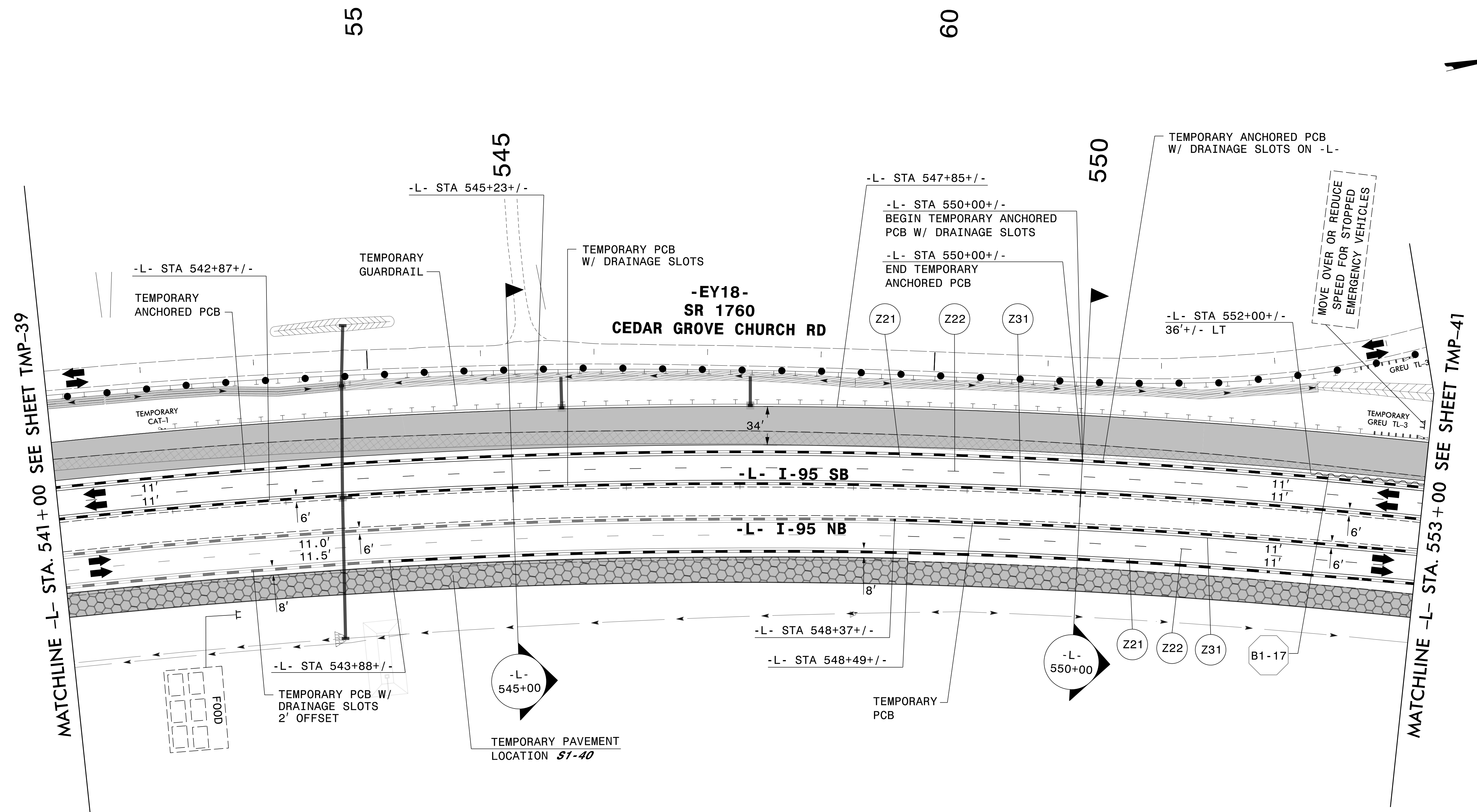
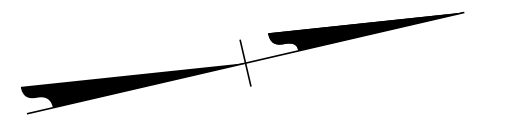
SECTION 1
 TEMPORARY TRAFFIC CONTROL
 PHASE II

3/29/2022
 G:\50100191\NV5_1-5987B\TrafficControl\Twp\200_229_1-5987B-TMP-39_Phase II.dgn
 User:ST086227



3/28/2022
 G:\50100191\NV5_I-5987B\TrafficControl\Tcpl\200_231_I-5987B_TMP-39A_Phase II.dgn
 User:ST086227

APPROVED: _____ DATE: _____			SECTION 1 TEMPORARY TRAFFIC CONTROL PHASE II
DOCUMENT NOT CONSIDERED FINAL UNLESS ALL SIGNATURES COMPLETED			



MATCHLINE -L- STA. 541+00 SEE SHEET TMP-39

MATCHLINE -L- STA. 553+00 SEE SHEET TMP-41

TEMPORARY PAVEMENT LOCATION **S1-40**
ON OUTSIDE SHOULDER OF NB I-95 ON -L-
FROM STA 495+00+/- TO STA 561+00+/-
FOR TEMPORARY TRAFFIC PATTERN
(112,310 SF)


B1-17 QUANTITY = 1379 SF
TEMPORARY SHORING ON -L-
FROM STA STA 552+00+/-, 36' LT
TO STA 559+00+/-, 36' LT
(SEE SHEET TMP-2TS4 FOR
TEMPORARY SHORING NOTES)

SEE SHEET TMP-40A
FOR SECTIONS

APPROVED: _____

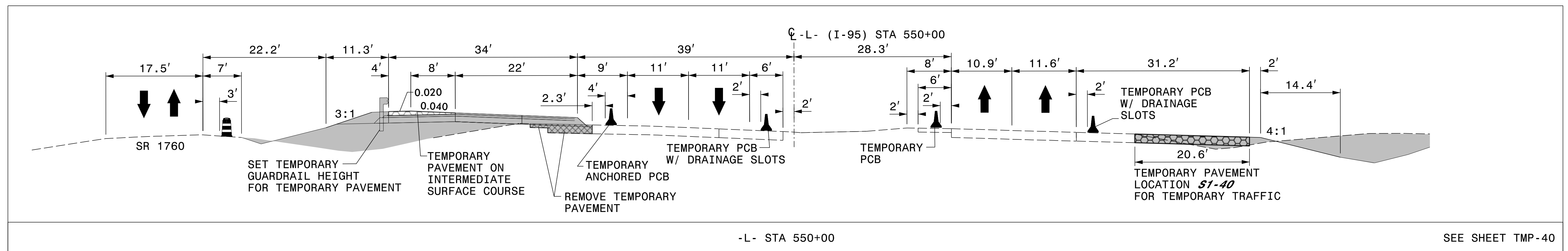
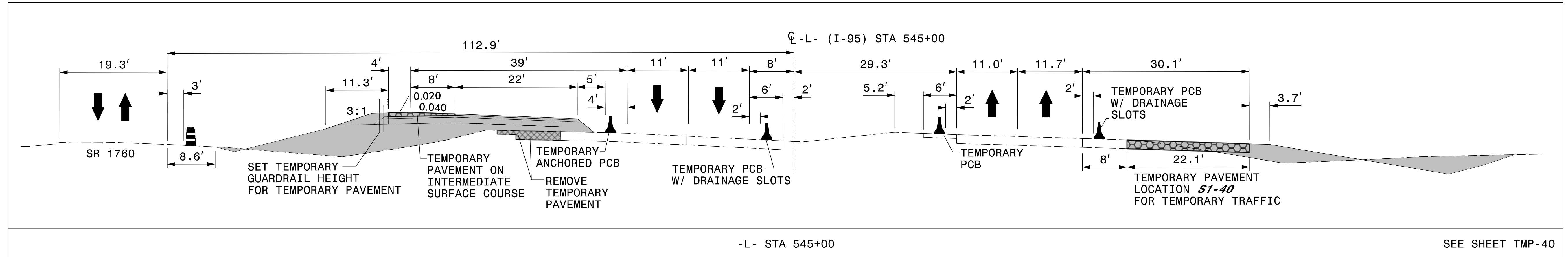
DATE: _____

**DOCUMENT NOT CONSIDERED FINAL
UNLESS ALL SIGNATURES COMPLETED**

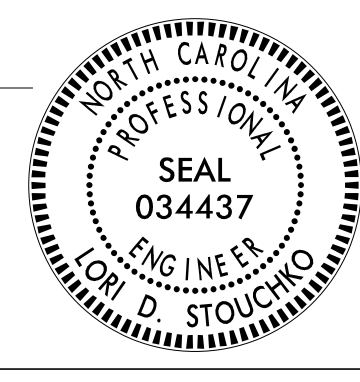



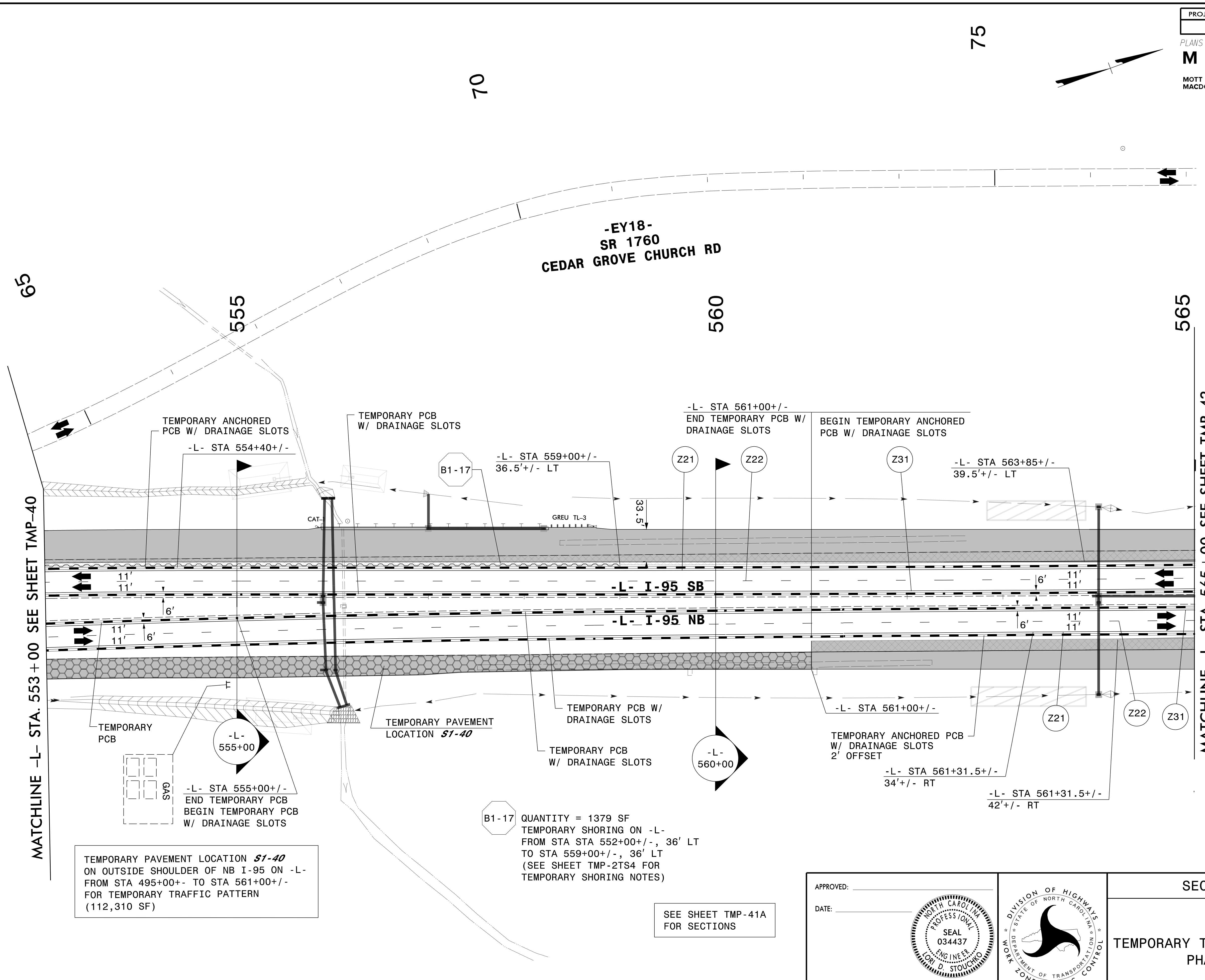
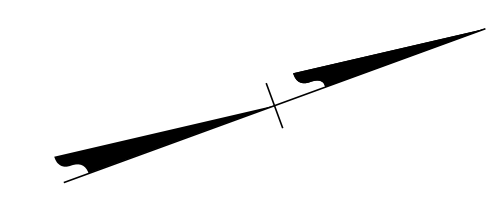
SECTION 1

**TEMPORARY TRAFFIC CONTROL
PHASE II**



3/28/2022
 G:\50100191\NV5_I-5987B\TrafficControl\Top\200_235_I-5987B-TMP-40A_Phase II.dgn
 User:ST086227

APPROVED: _____ DATE: _____			SECTION 1 TEMPORARY TRAFFIC CONTROL PHASE II
DOCUMENT NOT CONSIDERED FINAL UNLESS ALL SIGNATURES COMPLETED			



MATCHLINE -L- STA. 553+00 SEE SHEET TMP-40

MATCHLINE -L- STA. 565+00 SEE SHEET TMP-42


TEMPORARY PAVEMENT LOCATION **S1-40**
ON OUTSIDE SHOULDER OF NB I-95 ON -L-
FROM STA 495+00+ TO STA 561+00+/-
FOR TEMPORARY TRAFFIC PATTERN
(112,310 SF)

B1-17 QUANTITY = 1379 SF
TEMPORARY SHORING ON -L-
FROM STA STA 552+00+/-, 36' LT
TO STA 559+00+/-, 36' LT
(SEE SHEET TMP-2TS4 FOR
TEMPORARY SHORING NOTES)

SEE SHEET TMP-41A
FOR SECTIONS

APPROVED: _____
DATE: _____

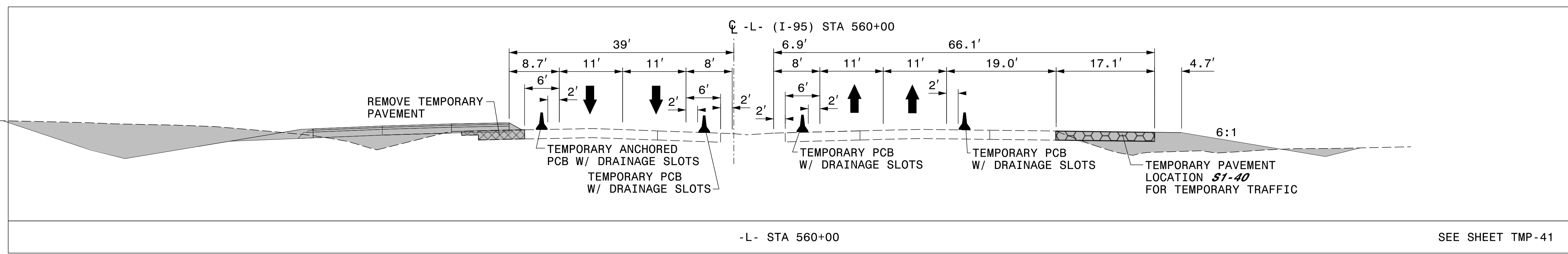
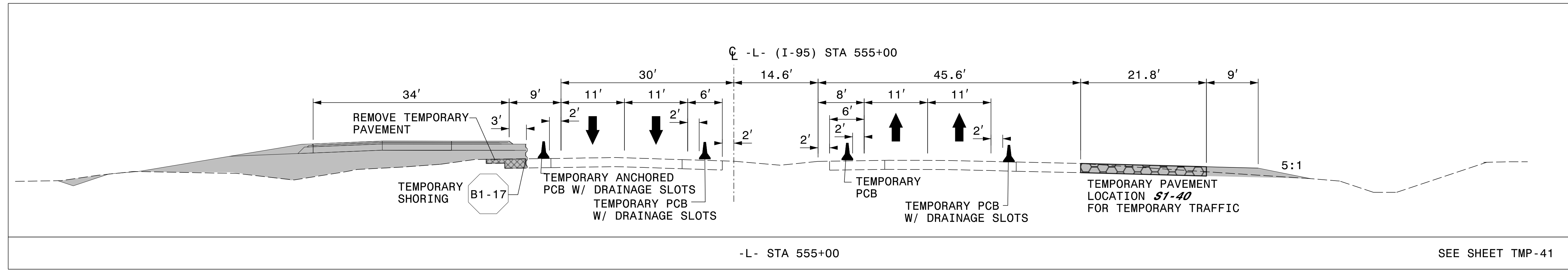
**DOCUMENT NOT CONSIDERED FINAL
UNLESS ALL SIGNATURES COMPLETED**



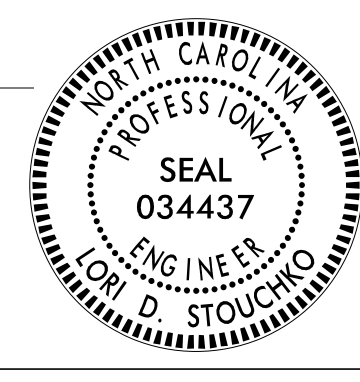

SECTION 1

TEMPORARY TRAFFIC CONTROL
PHASE II

3/28/2022
G:\50100191\NV5_1-5987B\TrafficControl\Tc\200_237_1-5987B-TMP-41_Phase II.dgn
User:ST086227



3/28/2022
 G:\50100191_NV5_I-5987B\TrafficControl\Tep\200_239_I-5987B-TMP-41A_Phase II.dgn
 User:ST086227

APPROVED: _____ DATE: _____			SECTION 1 TEMPORARY TRAFFIC CONTROL PHASE II
DOCUMENT NOT CONSIDERED FINAL UNLESS ALL SIGNATURES COMPLETED			