

PHASE IV

NOTE: COMPLETE WORK DESCRIBED IN PHASE IV, SECTION 1 STEP 1 AND PHASE I, SECTION 2 STEP 1 CONCURRENTLY

SECTION 1 - -L- STA 465+00 TO STA 650+00, -Y4- AND -Y5

SECTION 2 - -L- FROM STA 650+00 TO STA 915+07, -Y1B-, -Y6- AND -Y7-

SECTION 1, PHASE IV, STEP 3: (TMP-103 TO TMP-114)

NOTE: STEP 3.A, 3.B, AND 3.C MAY BE COMPLETE CONCURRENTLY

- A. 1. AWAY FROM TRAFFIC, PLACE THE FOLLOWING:**
- * PLACE TEMPORARY ANCHORED PCB AND CRASH CUSHION ON THE INSIDE SHOULDER OF -Y5RPB- AS SHOWN ON TMP-105 THRU TMP-107
 - * TEMPORARY PAVEMENT MARKINGS FOR -Y5RPB- ON THE SB SIDE OF -L- FROM STA 577+87+/- TO STA -Y5RPB- STA 15+00+/-
- USING RSD 1101.02, SHEET 4 OF 14 AS NEEDED, PERFORM THE FOLLOWING: (TMP-103 AND TMP-104)
- * REMOVE TEMPORARY PCB FROM STA 574+60+/- TO STA 578+90+/-
 - * PLACE TEMPORARY PAVEMENT MARKINGS ON SB -L- FROM STA 563+15+/- TO STA 577+87+/-
- 2. USING RSD 1101.02, SHEET 4 OF 10 AS NEEDED, PLACE TEMPORARY PAVEMENT MARKINGS ON -Y5RPB- TO COMPLETE THE SHIFT AS SHOWN ON TMP-103 THRU TMP-107 AND SHIFT -Y5RPB- TRAFFIC TO NEW TEMPORARY PATTERN**
- 3. USING RSD 1101.02, SHEET 4 OF 10 AS NEEDED:**
- * PLACE TEMPORARY EDGE LINE ON TEMPORARY SB -L- AS SHOWN ON TMP-104 THRU TMP-107
 - * RESET TEMPORARY PCB ON THE OUTSIDE SHOULDER OF SB -L- TRAFFIC FROM STA 587+75+/- TO STA 605+00+/- AS SHOWN ON TMP-104 THRU TMP-107
- 4. BEHIND BARRIER, CONSTRUCT SB -L- FROM STA 600+78+/- TO STA 608+00+/- AS SHOWN ON TMP-105 AND TMP-106**
- USING 1101.04, SHEET 1 OF 1, REMOVE TEMPORARY PAVEMENT FOR -DET-Y5RPBB- AS SHOWN ON TMP-107
- B. 1. REMOVE TEMPORARY ANCHORED PCB FROM -Y5RPA-**
- AWAY FROM TRAFFIC COMPLETE INSTALLATION OF PROPOSED GUIDE SIGNS FOR PROPOSED ROUNDABOUT (TMP-109, TMP-113 AND TMP-114) (SEE FINAL SIGNING PLANS)
- 2. USING RSD 1101.02, SHEET 1 AND 2 OF 14, FLAGGERS AND LAW ENFORCEMENT AS NEEDED, PERFORM THE FOLLOWING:**
- * PLACE TEMPORARY PAVEMENT MARKINGS ON -Y5-, -Y5RPA-, Y5RPB-, -Y5RPC-, AND -Y5RPD- AS SHOWN ON TMP-109 THRU TMP-114
 - * REMOVE TEMPORARY SIGNAL AT THE INTERSECTION OF -Y5- AND -Y5RPA-/-Y5RPB-
 - * REMOVE TEMPORARY SIGNAL AT THE INTERSECTION OF -Y5- AND -Y5RPC-/-Y5RPC-
 - * SHIFT TRAFFIC TO NEW TEMPORARY PATTERN IN TRAFFIC CIRCLE, -Y5RPA- AND -Y5RPC-
- 3. USING RSD 1101.04, SHEET 1 OF 1 AS NEEDED, CONSTRUCT THE FOLLOWING:**
- * CENTER ISLAND OF ROUNDABOUT -Y5RAB-
 - * MONOLITHIC ISLAND ON -Y5RPC-
 - * MONOLITHIC ISLAND ON -Y5RPA-
 - * LEFT SIDE OF -Y5RPA AS SHOWN ON TMP-109
- C. BEHIND BARRIER, COMPLETE CONSTRUCTION OF THE FOLLOWING:**
- * LEFT SIDE OF SB -L- FROM STA 495+00+/- TO STA 518+00+/- AS SHOWN ON TMP-81 THRU TMP-83
 - * RIGHT SIDE OF NB -L- FROM STA 495+00+/- TO STA 561+00+/- AS SHOWN ON TMP-81 THRU TMP-86
- USING RSD 1101.02, SHEET 9 OF 14 AS NEEDED, REMOVE TEMPORARY PAVEMENT IN THE GORE OF -Y5RPA- AS SHOWN ON TMP-110


END PHASE IV, SECTION 1

PLANS PREPARED FOR THE NCDOT BY:

M MOTT MACDONALD 1 & E, LLC
1101 HAYNES STREET, SUITE 101
RALEIGH, NC 27604


M MOTT MACDONALD NC LICENSE NO. F-0669

APPROVED: *Lori D. Stoucho*
4/29/2022



**DOCUMENT NOT CONSIDERED FINAL
UNLESS ALL SIGNATURES COMPLETED**


APPROVED: *J.W. Woolard, Jr.*
4/29/2022



**DOCUMENT NOT CONSIDERED FINAL
UNLESS ALL SIGNATURES COMPLETED**



Stantec Consulting Services Inc.
801 Jones Franklin Road
Suite 300
Raleigh, NC 27606
Tel. 919.851.6866
Fax. 919.851.7024
www.stantec.com
License No. F-0672



**TEMPORARY TRAFFIC CONTROL
PHASING
PHASE IV**

PHASE V

NOTE: COMPLETE WORK DESCRIBED IN PHASE V, SECTION 1 (STEP 1 AND STEP 2) MAY BE COMPLETE CONCURRENTLY WITH PHASE V, SECTION 2 (STEP 1 THRU STEP 6)

SECTION 1 - -L- STA 465+00 TO STA 650+00, -Y4- AND -Y5

SECTION 2 - -L- FROM STA 650+00 TO STA 915+07, -Y1B-, -Y6- AND -Y7-

SECTION 1, PHASE V, STEP 1 (TMP-115 TO TMP-133)

- A. USING RSD 1101.01, SHEETS 4, 9 AND 10 OF 14 AS NEEDED, PERFORM THE FOLLOWING:
- * PLACE TEMPORARY PAVEMENT MARKINGS ON -L- AS SHOWN ON TMP-115 THRU TMP-132
 - * REMOVE TEMPORARY PCB FROM -L-
 - * PLACE TEMPORARY PCB ON -L- AS SHOWN ON TMP-121 THRU TMP-126
 - * PLACE TEMPORARY PCB ON -L- AS SHOWN ON TMP-129 THRU TMP-132
 - * PLACE TEMPORARY PAVEMENT MARKINGS ON -Y5-, -Y5RPA-, AND -Y5RPB- AS SHOWN ON TMP-124 THRU TMP-131, AND TMP-133
 - * SHIFT TRAFFIC ON -L-, -Y5-, -Y5RPA- AND -Y5RPB- INTO NEW TEMPORARY TRAFFIC PATTERN
- B. USING RSD 1101.01, SHEET 4 AND 10 OF 14, REMOVE TEMPORARY ANCHORED BARRIER ON OUTSIDE SHOULDER OF NB -L- (TMP-74), MILL TEMPORARY WEDGING THAT EXTENDED THE SUPERELEVATION OF THE SHOULDER WHERE PROPOSED ROLLOVER IS IN THE TEMPORARY NB LANE TO INTERMEDIATE LAYER AND PAVE PROPOSED SHOULDER FROM STA 619+44+/- TO STA 629+30+/-
- BEHIND BARRIER, CONSTRUCT THE FOLLOWING:
- * CENTER OF -L- FROM STA 574+63+/- TO PROPOSED APPROACH SLAB AT 585+00+/- AS SHOWN ON TMP-121 AND TMP-122
 - * CENTER OF -L- FROM PROPOSED APPROACH SLAB AT 587+27+/- TO STA 605+30+/- AS SHOWN ON TMP-122 THRU TMP-126
 - * CENTER OF -L- FROM STA 634+63+/- TO STA 645+46+/- AS SHOWN ON TMP-131 THRU TMP-132

USING RSD 1101, SHEET 3 OF 14 AS NEEDED, CONSTRUCT MONOLITHIC ISLANDS ON -Y5-

SECTION 1, PHASE V, STEP 2:

- A. USING RSD 1101, SHEETS 1, 2, 3, 4, 9 AND 10 OF 14 AS NEEDED PLACE FINAL SURFACE COURSE
- B. USING RSD 1101, SHEETS 1, 2, 3, 4, 9 AND 10 OF 14 AS NEEDED PLACE FINAL PAVEMENT MARKINGS

END PHASE V, SECTION 1

PHASE V (TMP-286 TO TMP-298)


- STEP 1: USING RSD 1101.02, SHEET 4 OF 14, REMOVE PCB FROM THE PHASE IV PATTERN, WEDGE NBL FROM STA. 905+00± TO STA. 915+07± AND SBL FROM STA. 911+00± TO STA. 915+07± UP TO BUT NOT INCLUDING THE FINAL LAYER OF SURFACE COURSE, RESTRIPE I-95 TO THE PHASE V PATTERN AND SHIFT TRAFFIC AS SHOWN IN THE PHASE V DETAILS.
- STEP 2: USING RSD 1101.02, SHEET 4 OF 14, INSTALL PCB AS SHOWN IN PHASE V DETAILS.
- STEP 3: BEHIND PCB, CONSTRUCT PERMANENT MEDIAN BARRIER FROM STA. 773+00 TO STA. 785+00 AS SHOWN ON TMP-285 AND TMP-287.
- CONSTRUCT MEDIAN PAVEMENT INCLUDING PERMANENT MEDIAN BARRIER FROM STA. 905+00± TO STA. 915+07± AS SHOWN ON TMP-298.
- STEP 4: USING RSD 1101.02, SHEET 4 OF 14, REMOVE PCB.
- STEP 5: USING RSD 1101.02, SHEET 4 OF 14, MILL OUTSIDE NBL SHOULDER DOWN TO THE INTERMEDIATE COURSE AND PAVE UP TO BUT NOT INCLUDING THE FINAL LAYER OF SURFACE COURSE AS SHOWN ON THE CROSS-SECTION DETAIL ON TMP-287.
- STEP 6: USING RSD 1101.02, SHEET 4 OF 14, MILL 2" OF NBL FROM -Y- STA. 22+89.97± TO -Y- STA. 26+00± (U-2519AA/AB ALIGNMENT), REPLACE WITH SURFACE COURSE, AND PLACE THE AND FINAL MARKINGS. (SEE CONSTRUCTION AND FINAL PM PLANS)
- USING RSD 1101.02, SHEET 4 OF 14, PERFORM MILLING AS NECESSARY, PLACE FINAL LAYER OF SURFACE COURSE, AND PLACE FINAL MARKINGS AND MARKERS AS FOLLOWS (SEE CONSTRUCTION AND FINAL PM PLANS):
- NB & SB FROM -L- STA, 650+00 TO -L- STA, 915+07.85
 - SB ONLY FROM -Y- STA. 22+89.97 TO -Y- STA. 238+65 (U-2519AA/AB ALIGNMENT)

END PHASE V, SECTION 2

PLANS PREPARED FOR THE NCDOT BY:


M MOTT MACDONALD 1 & E, LLC
1101 HAYNES STREET, SUITE 101
RALEIGH, NC 27604
NC LICENSE NO. F-0669

APPROVED: *Lori D. Stoucho*
DATE: 4/29/2022



DOCUMENT NOT CONSIDERED FINAL UNLESS ALL SIGNATURES COMPLETED


APPROVED: *J.W. Woolard, Jr.*
DATE: 4/29/2022



DOCUMENT NOT CONSIDERED FINAL UNLESS ALL SIGNATURES COMPLETED



Stantec Consulting Services Inc.
801 Jones Franklin Road
Suite 300
Raleigh, NC 27606
Tel. 919.851.6866
Fax. 919.851.7024
www.stantec.com
License No. F-0672



TEMPORARY TRAFFIC CONTROL PHASING PHASE V

3/29/2022 G:\50100191_NV5_1-5987B\TrafficControl\Tcp\200_090_1-5987B_TMP-3W_Phase V_220315.dgn User:ST086227

PLANS PREPARED FOR THE NCDOT BY:

M MOTT MACDONALD I & E, LLC
 1101 HAYNES STREET, SUITE 101
 RALEIGH, NC 27604
M MOTT MACDONALD NC LICENSE NO. F-0669



TEMPORARY PAVEMENT LOCATION **S1-1**
 ON INSIDE SHOULDER OF SB I-95 ON -L-
 FROM STA 495+00+/- TO STA 510+31+/-
 FOR THE PLACEMENT OF TEMPORARY PCB
 (9,178 SF)

TEMPORARY PAVEMENT LOCATION **S1-39**
 ON OUTSIDE SHOULDER OF NB I-95 ON -L-
 FROM STA 495+00+/- TO STA 548+49+/-
 FOR TEMPORARY TRAFFIC PATTERN
 (42,728 SF)

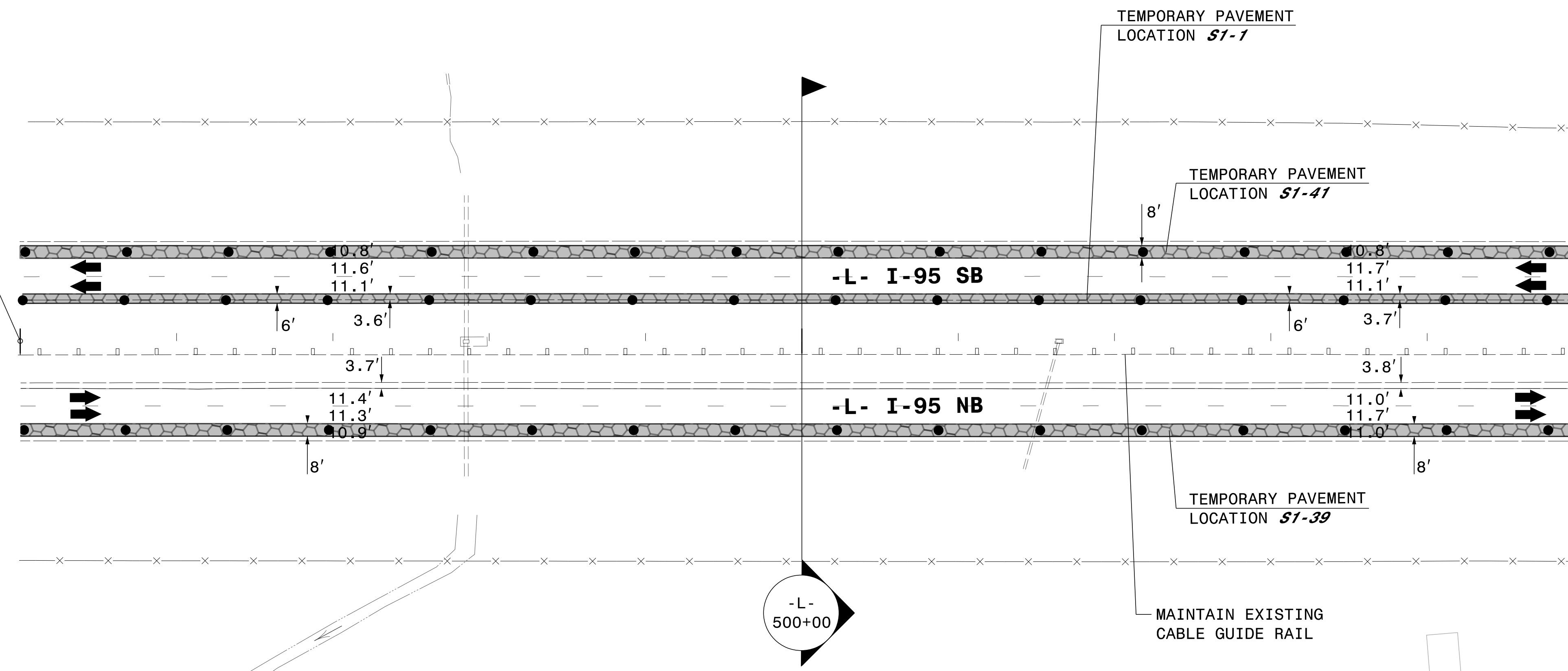
TEMPORARY PAVEMENT LOCATION **S1-41**
 ON OUTSIDE SHOULDER OF SB I-95 ON -L-
 FROM STA 495+00+/- TO STA 515+21+/-
 FOR TEMPORARY TRAFFIC PATTERN
 (16,117 SF)

495

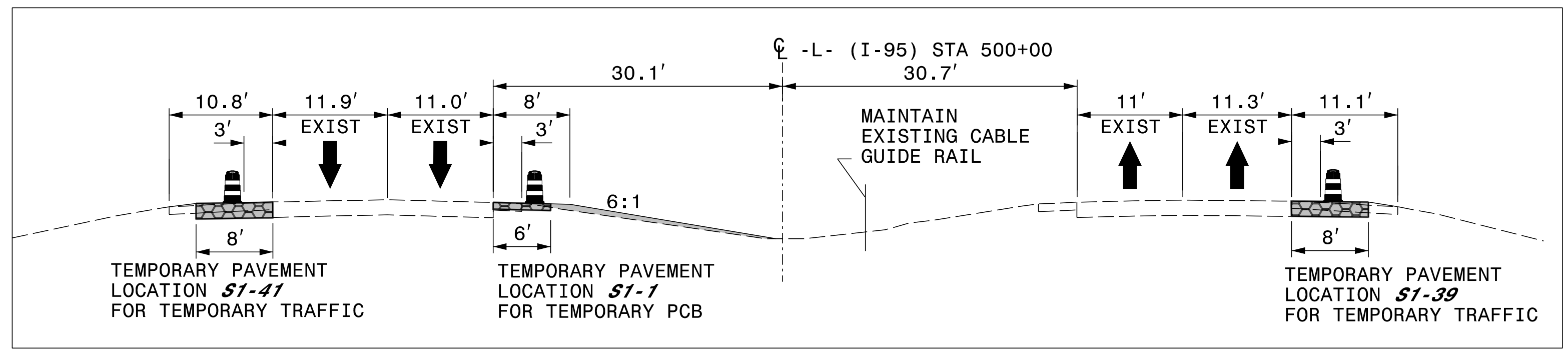
500

505

BEGIN TIP PROJECT I-5987B
 -L- STA 495+00.00
 TIE TO TIP PROJECT I-5987A
 -L- STA 495+00.00




MATCHLINE -L- STA. 505 + 00 SEE SHEET TMP-5



3/28/2022
 G:\50100191\NV5_1-5987B\TrafficControl\Tc\200_095_1-5987B-TMP-4_Phase 1.dgn
 User:ST086227

APPROVED: _____
 DATE: _____

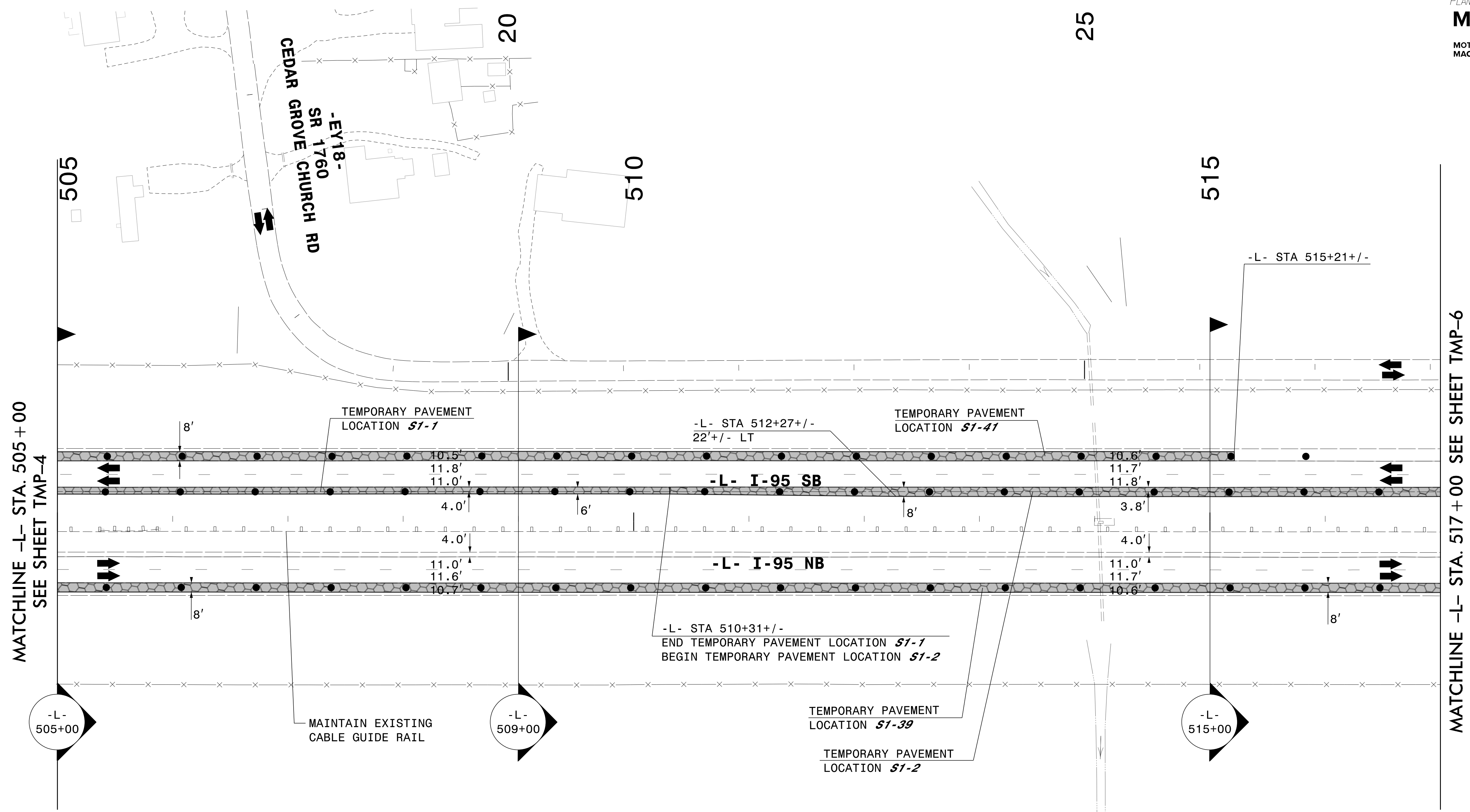
**DOCUMENT NOT CONSIDERED FINAL
 UNLESS ALL SIGNATURES COMPLETED**



SECTION 1
 TEMPORARY TRAFFIC CONTROL
 PHASE I

PLANS PREPARED FOR THE NCDOT BY:

M MOTT MACDONALD I & E, LLC
 1101 HAYNES STREET, SUITE 101
 RALEIGH, NC 27604
M MOTT MACDONALD NC LICENSE NO. F-0669



TEMPORARY PAVEMENT LOCATION S1-1 ON INSIDE SHOULDER OF SB I-95 ON -L- FROM STA 495+00+/- TO STA 510+31+/- FOR THE PLACEMENT OF TEMPORARY PCB (9,178 SF)	TEMPORARY PAVEMENT LOCATION S1-39 ON OUTSIDE SHOULDER OF NB I-95 ON -L- FROM STA 495+00+/- TO STA 548+49+/- FOR TEMPORARY TRAFFIC PATTERN (42,728 SF)
TEMPORARY PAVEMENT LOCATION S1-2 ON INSIDE SHOULDER OF SB I-95 ON -L- FROM STA 510+31+/- TO STA 542+95+/- FOR TEMPORARY TRAFFIC PATTERN (25,980 SF)	TEMPORARY PAVEMENT LOCATION S1-41 ON OUTSIDE SHOULDER OF SB I-95 ON -L- FROM STA 495+00+/- TO STA 515+21+/- FOR TEMPORARY TRAFFIC PATTERN (16,117 SF)

SEE SHEET TMP-5A
FOR SECTIONS

APPROVED: _____
 DATE: _____

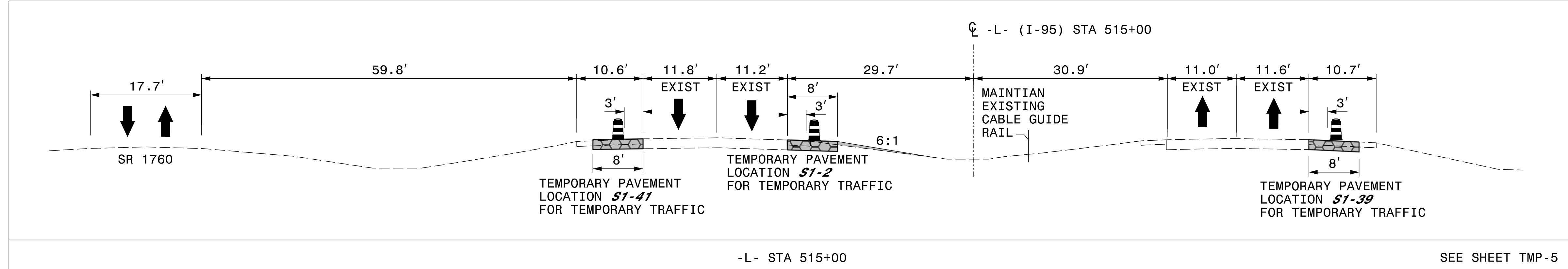
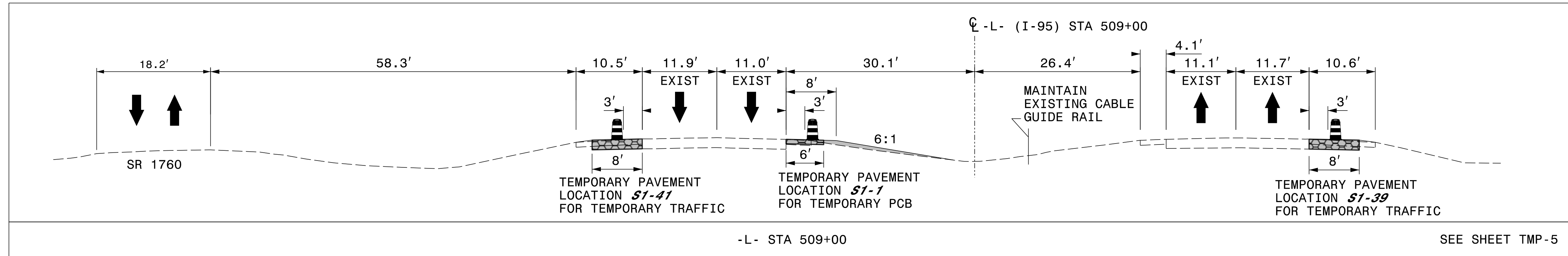
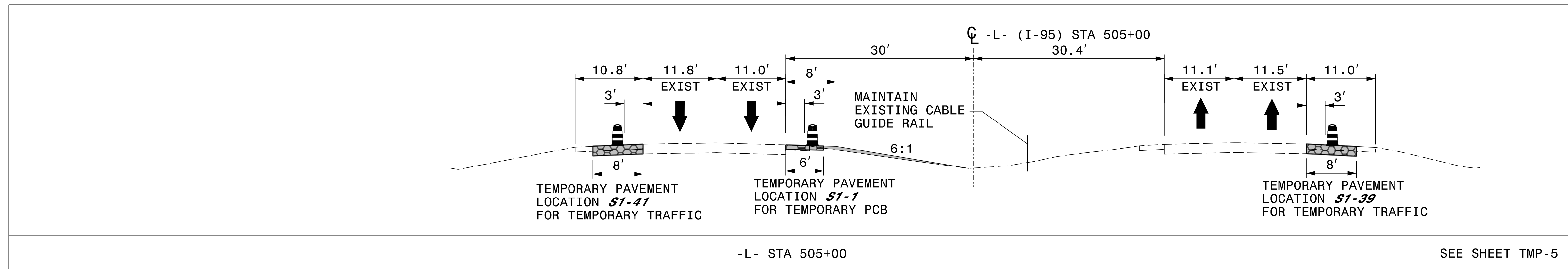
**DOCUMENT NOT CONSIDERED FINAL
UNLESS ALL SIGNATURES COMPLETED**



SECTION 1

TEMPORARY TRAFFIC CONTROL
PHASE I


3/28/2022
 G:\50100191\NV5_1-5987B\TrafficControl\Twp\200_097_1-5987B-TMP-5_Phase 1.dgn
 User:ST086227



3/28/2022 G:\50100191\NV5_1-5987B\TrafficControl\Twp\200_099_1-5987B-TMP-5A_Phase 1.dgn User:ST086227

APPROVED: _____
 DATE: _____

**DOCUMENT NOT CONSIDERED FINAL
 UNLESS ALL SIGNATURES COMPLETED**



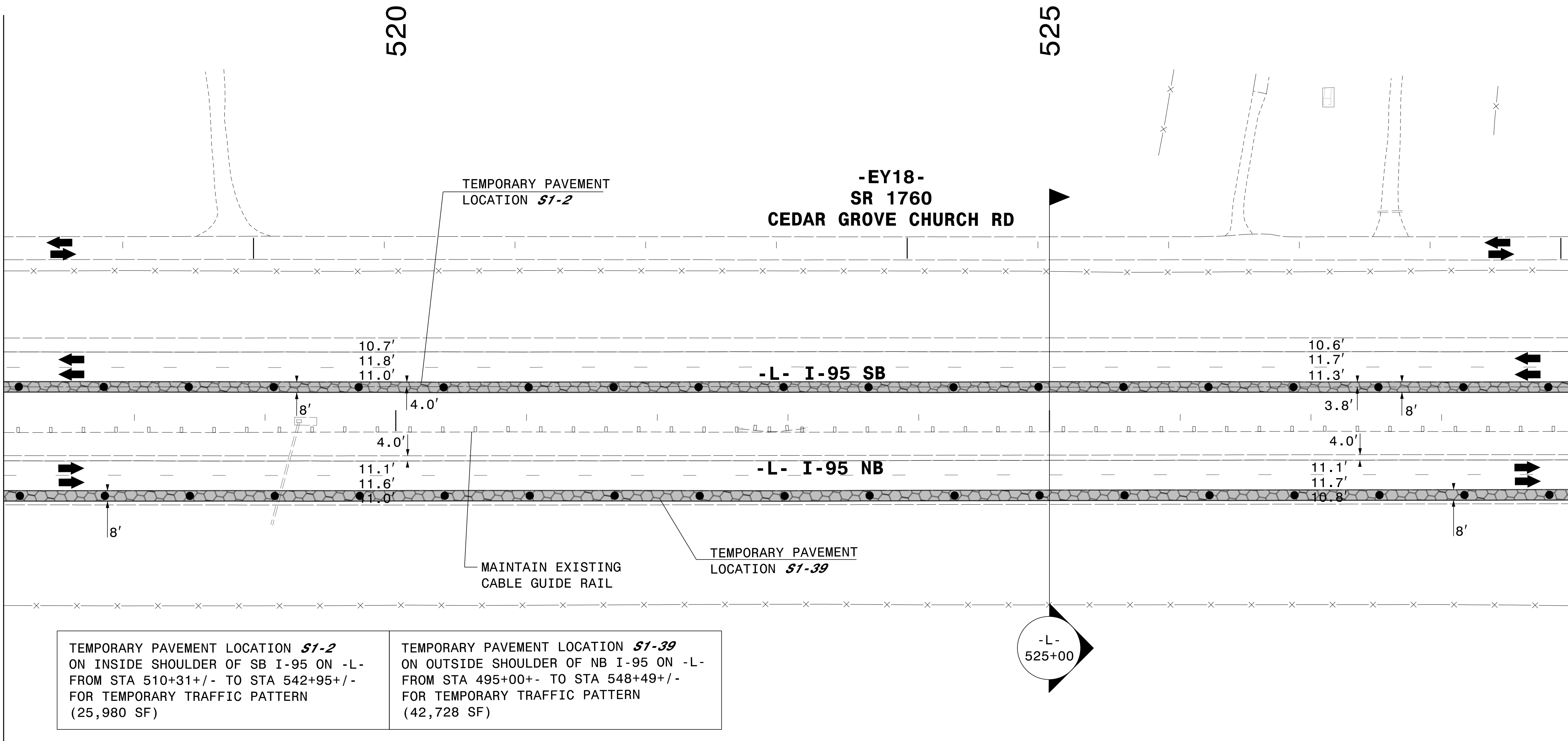
SECTION 1
**TEMPORARY TRAFFIC CONTROL
 PHASE I**

40



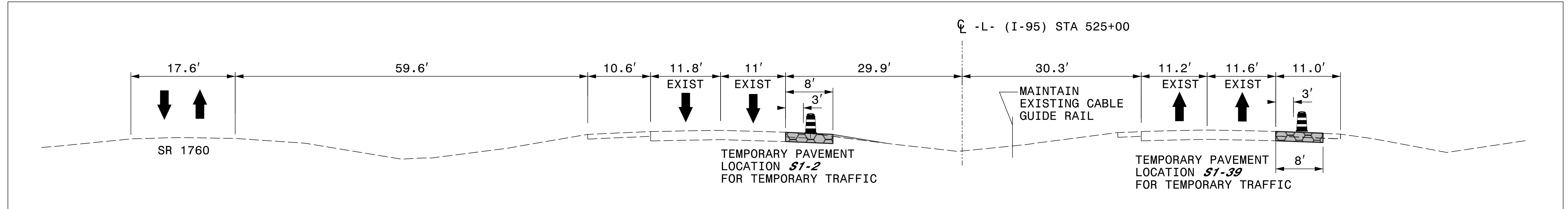
MATCHLINE -L- STA. 517+00 SEE SHEET TMP-5

MATCHLINE -L- STA. 529+00 SEE SHEET TMP-7




TEMPORARY PAVEMENT LOCATION *S1-2*
ON INSIDE SHOULDER OF SB I-95 ON -L-
FROM STA 510+31+/- TO STA 542+95+/-
FOR TEMPORARY TRAFFIC PATTERN
(25,980 SF)

TEMPORARY PAVEMENT LOCATION *S1-39*
ON OUTSIDE SHOULDER OF NB I-95 ON -L-
FROM STA 495+00+/- TO STA 548+49+/-
FOR TEMPORARY TRAFFIC PATTERN
(42,728 SF)



APPROVED: _____
DATE: _____

**DOCUMENT NOT CONSIDERED FINAL
UNLESS ALL SIGNATURES COMPLETED**

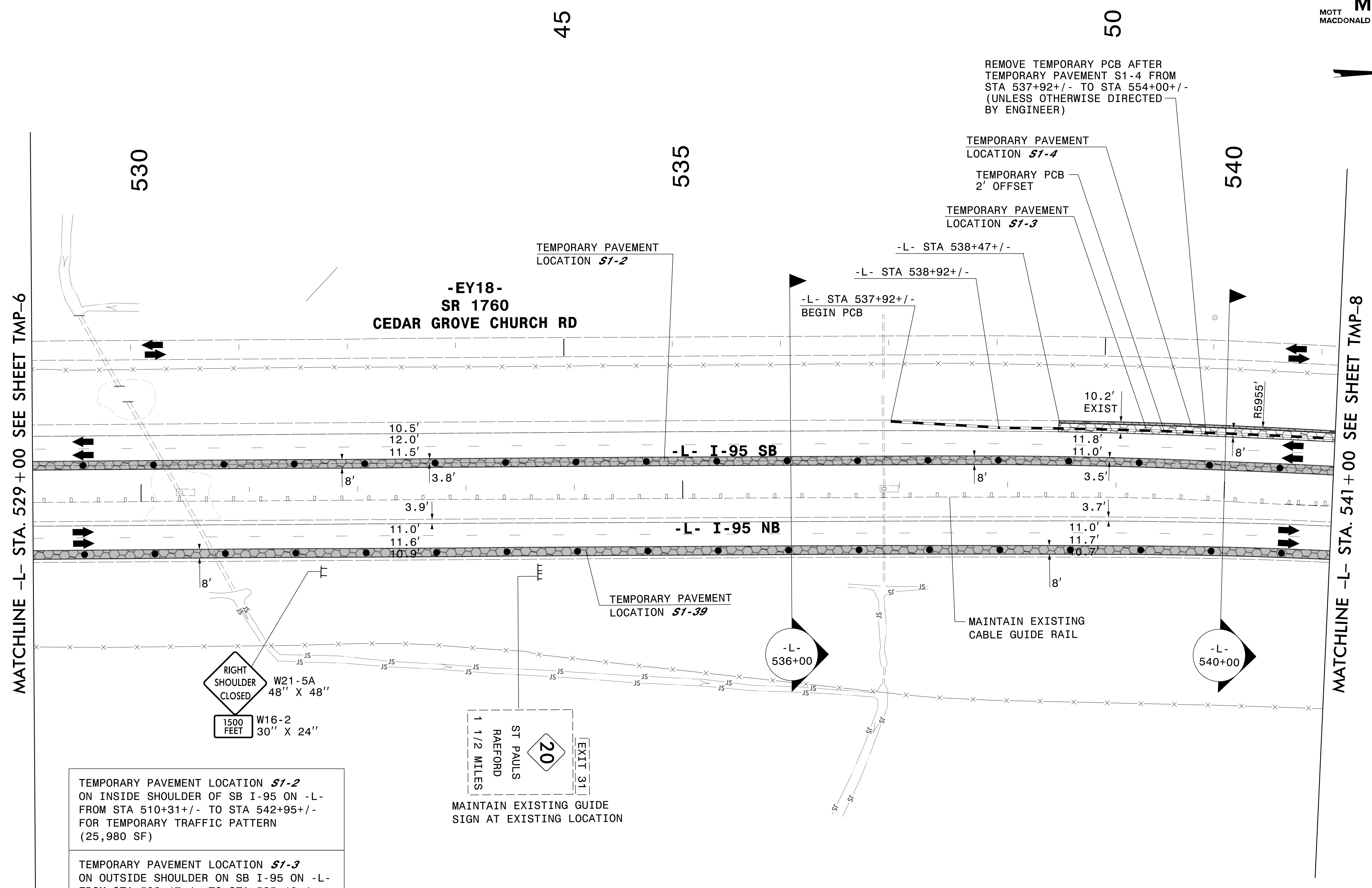


SECTION 1
**TEMPORARY TRAFFIC CONTROL
PHASE I**

3/28/2022
G:\50100191\NV5_1-5987B\TrafficControl\Twp\200_IOLI-5987B_TMP-6_Phase I.dgn
User:ST086227

PLANS PREPARED FOR THE NCDOT BY:

M MOTT MACDONALD I & E, LLC
 1101 HAYNES STREET, SUITE 101
 RALEIGH, NC 27604
M MOTT MACDONALD
 NC LICENSE NO. F-0669



MATCHLINE -L- STA. 529 + 00 SEE SHEET TMP-6


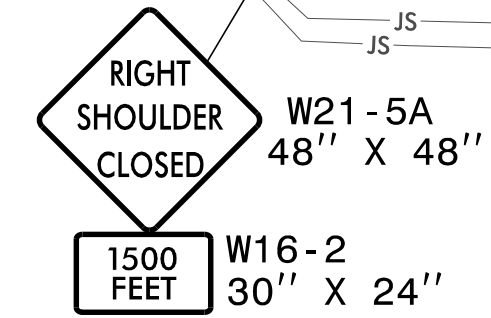
MATCHLINE -L- STA. 541 + 00 SEE SHEET TMP-8

TEMPORARY PAVEMENT LOCATION **S1-2**
 ON INSIDE SHOULDER OF SB I-95 ON -L-
 FROM STA 510+31+/- TO STA 542+95+/-
 FOR TEMPORARY TRAFFIC PATTERN
 (25,980 SF)

TEMPORARY PAVEMENT LOCATION **S1-3**
 ON OUTSIDE SHOULDER ON SB I-95 ON -L-
 FROM STA 538+47+/- TO STA 585+42+/-
 FOR TEMPORARY TRAFFIC PATTERN
 (36,899 SF)

TEMPORARY PAVEMENT LOCATION **S1-4**
 ON OUTSIDE SHOULDER ON SB I-95 ON -L-
 FROM STA 538+47+/- TO STA 574+80+/-
 FOR THE PLACEMENT OF TEMPORARY PCB
 (10,931 SF)


TEMPORARY PAVEMENT LOCATION **S1-39**
 ON OUTSIDE SHOULDER OF NB I-95 ON -L-
 FROM STA 495+00+/- TO STA 548+49+/-
 FOR TEMPORARY TRAFFIC PATTERN
 (42,728 SF)



SEE SHEET TMP-7A
 FOR SECTIONS

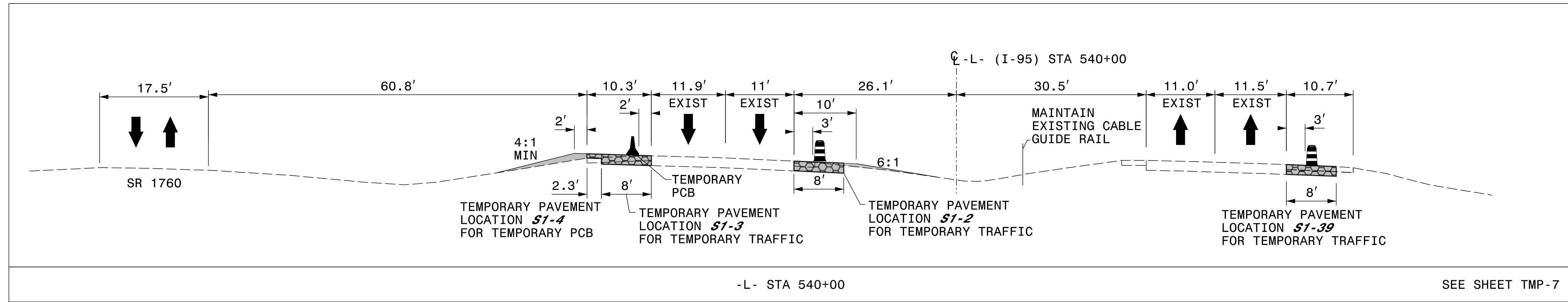
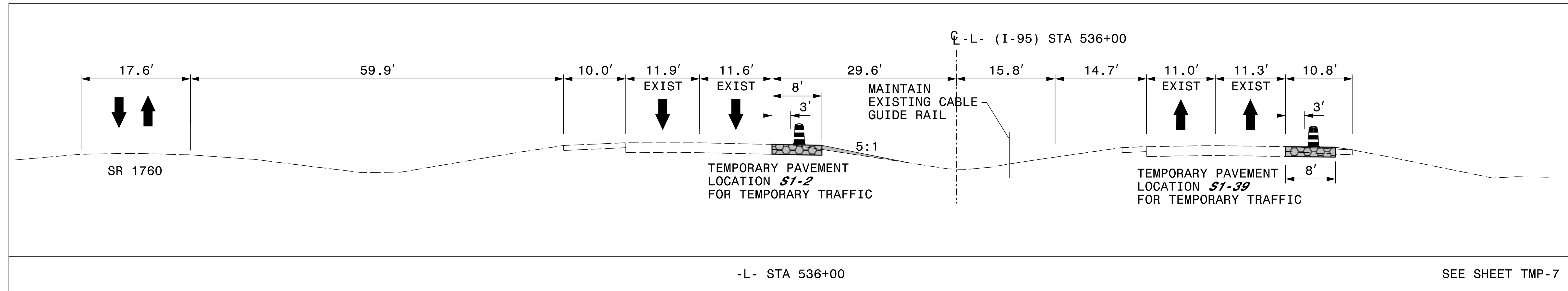
APPROVED: _____
 DATE: _____

**DOCUMENT NOT CONSIDERED FINAL
 UNLESS ALL SIGNATURES COMPLETED**

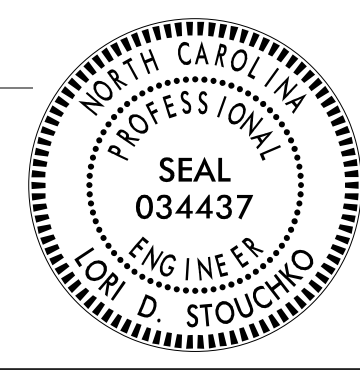



SECTION 1

TEMPORARY TRAFFIC CONTROL
 PHASE I

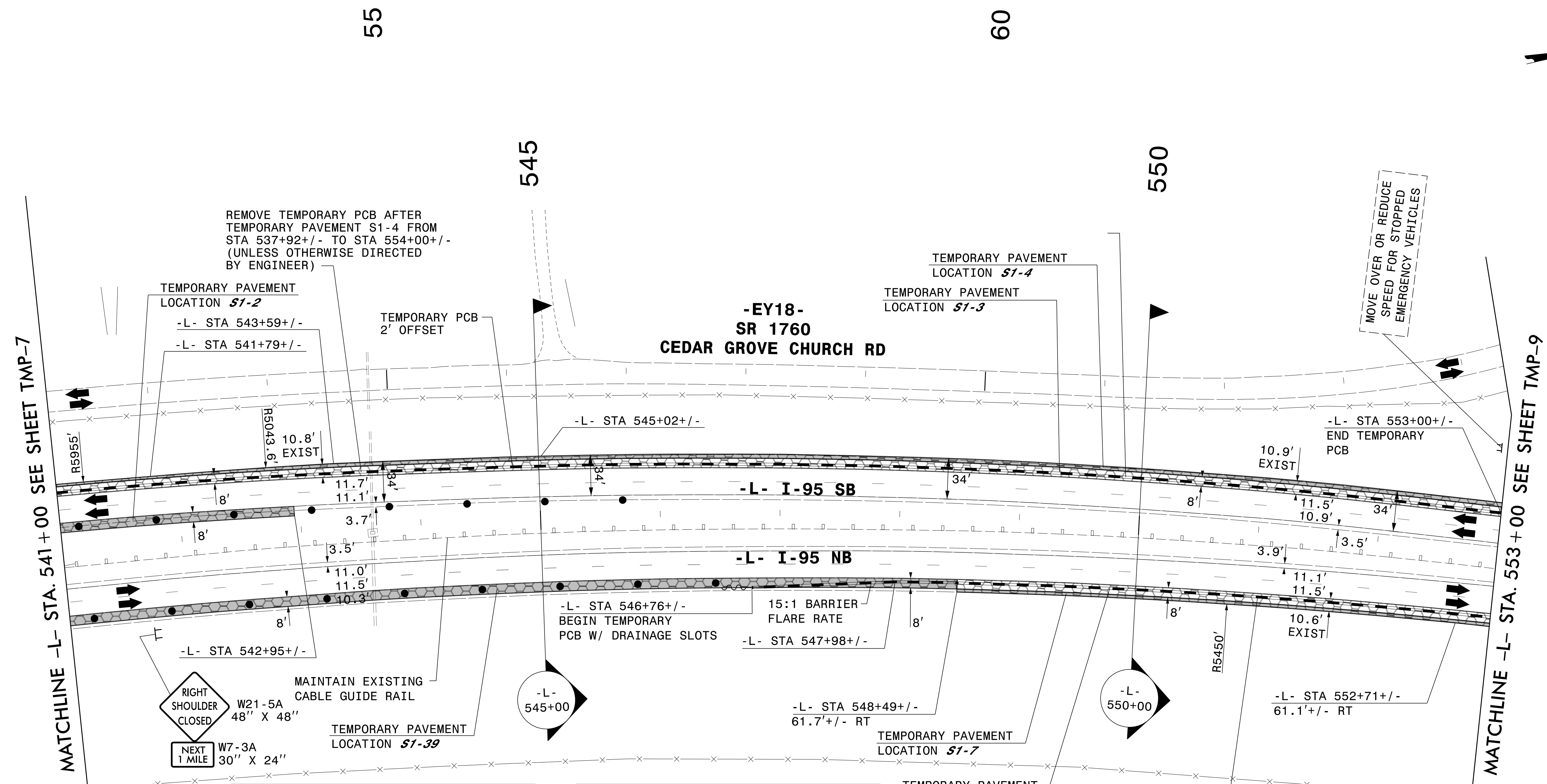
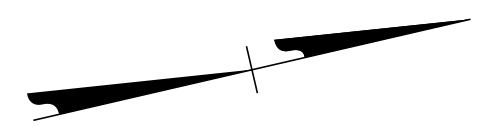


3/28/2022
 G:\50100191\NV5_I-5987B\TrafficControl\Top\200_105_I-5987B_TMP-7A_Phase I.dgn
 User:ST086227

APPROVED: _____ DATE: _____			SECTION 1 TEMPORARY TRAFFIC CONTROL PHASE I
DOCUMENT NOT CONSIDERED FINAL UNLESS ALL SIGNATURES COMPLETED			

PLANS PREPARED FOR THE NCDOT BY:

M MOTT MACDONALD I & E, LLC
 1101 HAYNES STREET, SUITE 101
 RALEIGH, NC 27604
M MOTT MACDONALD
 NC LICENSE NO. F-0669



TEMPORARY PAVEMENT LOCATION S1-2
 ON INSIDE SHOULDER OF SB I-95 ON -L- FROM STA 510+31+/- TO STA 542+95+/- FOR TEMPORARY TRAFFIC PATTERN (25,980 SF)

TEMPORARY PAVEMENT LOCATION S1-3
 ON OUTSIDE SHOULDER ON SB I-95 ON -L- FROM STA 538+47+/- TO STA 585+42+/- FOR TEMPORARY TRAFFIC PATTERN (36,899 SF)

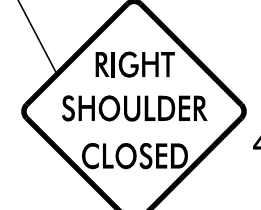
TEMPORARY PAVEMENT LOCATION S1-4
 ON OUTSIDE SHOULDER ON SB I-95 ON -L- FROM STA 538+47+/- TO STA 574+80+/- FOR THE PLACEMENT OF TEMPORARY PCB (10,931 SF)

TEMPORARY PAVEMENT LOCATION S1-6
 ON OUTSIDE SHOULDER OF NB I-95 ON -L- FROM STA 548+49+/- TO STA 578+02+/- FOR TEMPORARY TRAFFIC PATTERN (23,603 SF)

TEMPORARY PAVEMENT LOCATION S1-7
 ON OUTSIDE SHOULDER OF NB I-95 ON -L- FROM STA 548+49+/- TO STA 561+00+/- FOR TEMPORARY TRAFFIC PATTERN (3,937 SF)

TEMPORARY PAVEMENT LOCATION S1-39
 ON OUTSIDE SHOULDER OF NB I-95 ON -L- FROM STA 495+00+/- TO STA 548+49+/- FOR TEMPORARY TRAFFIC PATTERN (42,728 SF)

SEE SHEET TMP-8A FOR SECTIONS




W21-5A
48" X 48"

W7-3A
30" X 24"

APPROVED: _____
 DATE: _____

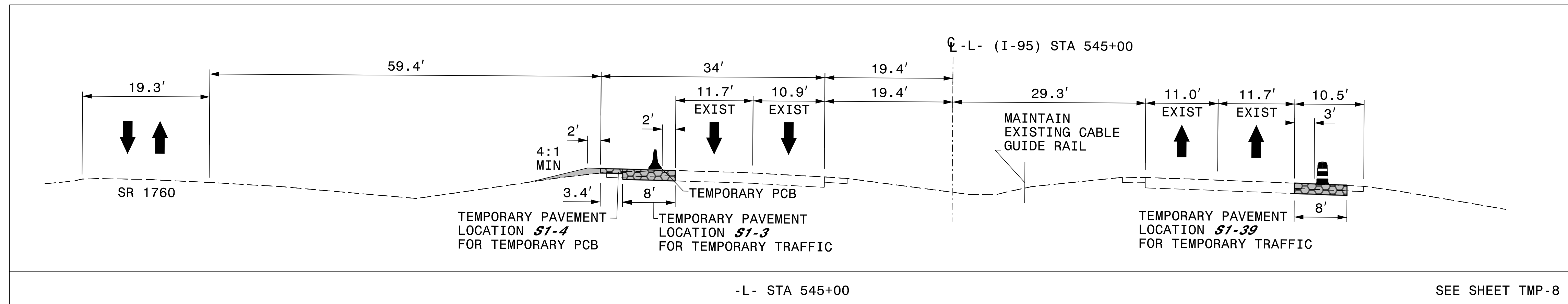
DOCUMENT NOT CONSIDERED FINAL UNLESS ALL SIGNATURES COMPLETED



SECTION 1

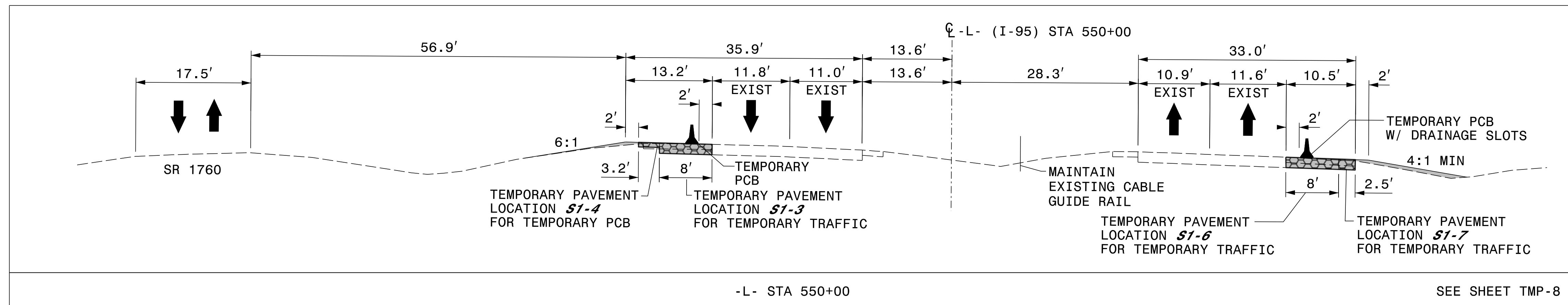
TEMPORARY TRAFFIC CONTROL PHASE I

3/28/2022
 G:\50100191\NV5_1-5987B\TrafficControl\Twp\200_107_1-5987B_TMP-8_Phase I.dgn
 User:ST086227



-L- STA 545+00

SEE SHEET TMP-8




-L- STA 550+00

SEE SHEET TMP-8

3/28/2022
 G:\50100191\NV5_I-5987B\TrafficControl\Top\200_109_I-5987B_TMP-8A_Phase I.dgn
 User:ST086227

APPROVED: _____
 DATE: _____

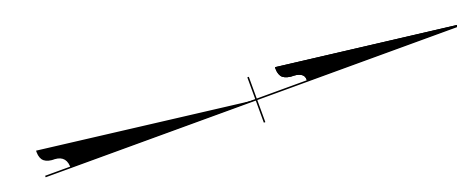
**DOCUMENT NOT CONSIDERED FINAL
 UNLESS ALL SIGNATURES COMPLETED**



SECTION 1

**TEMPORARY TRAFFIC CONTROL
 PHASE I**

PLANS PREPARED FOR THE NCDOT BY:
M MOTT MACDONALD I & E, LLC
 1101 HAYNES STREET, SUITE 101
 RALEIGH, NC 27604
 NC LICENSE NO. F-0669



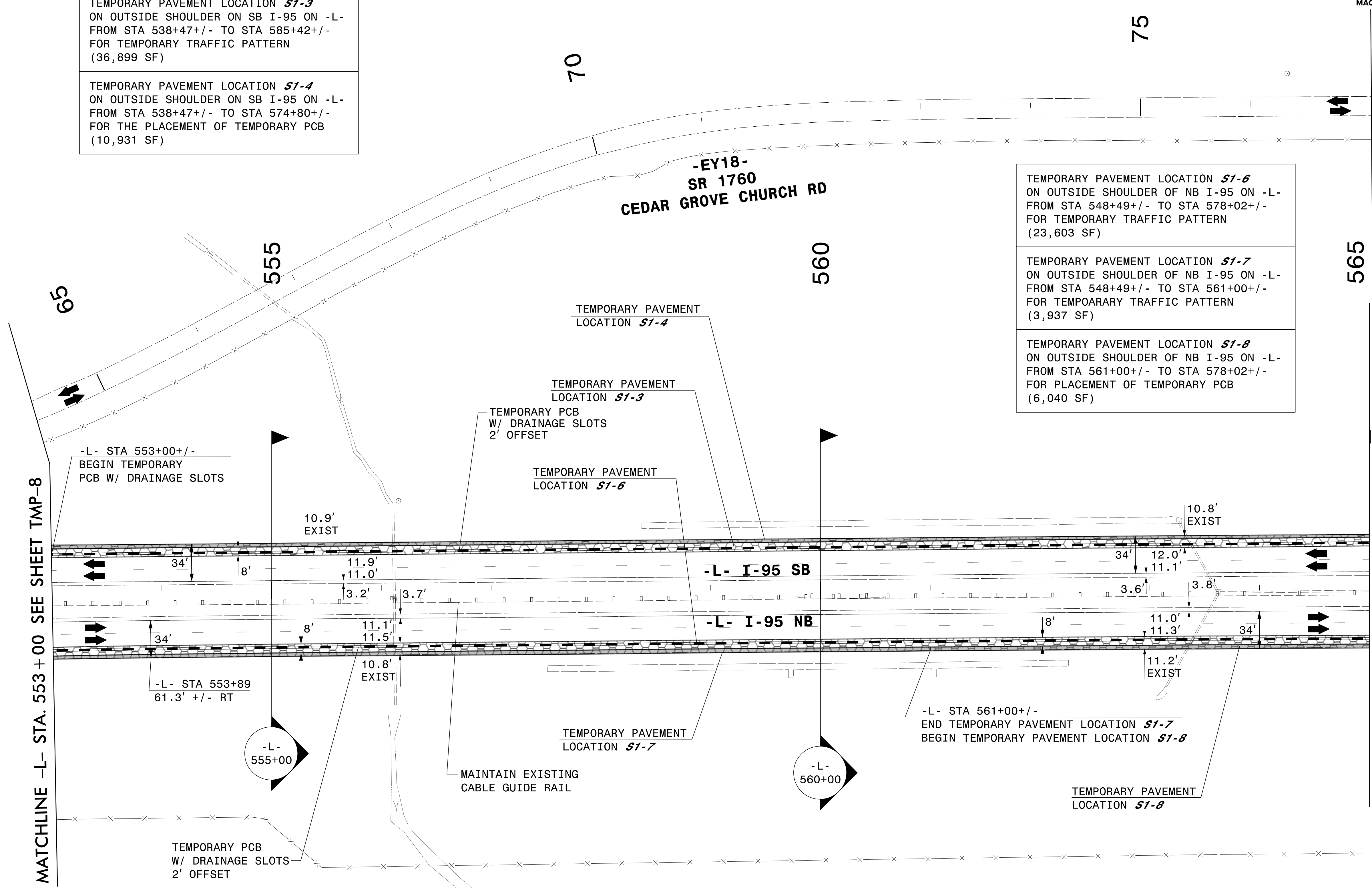
TEMPORARY PAVEMENT LOCATION **S1-3**
 ON OUTSIDE SHOULDER ON SB I-95 ON -L-
 FROM STA 538+47+/- TO STA 585+42+/-
 FOR TEMPORARY TRAFFIC PATTERN
 (36,899 SF)

TEMPORARY PAVEMENT LOCATION **S1-4**
 ON OUTSIDE SHOULDER ON SB I-95 ON -L-
 FROM STA 538+47+/- TO STA 574+80+/-
 FOR THE PLACEMENT OF TEMPORARY PCB
 (10,931 SF)

TEMPORARY PAVEMENT LOCATION **S1-6**
 ON OUTSIDE SHOULDER OF NB I-95 ON -L-
 FROM STA 548+49+/- TO STA 578+02+/-
 FOR TEMPORARY TRAFFIC PATTERN
 (23,603 SF)

TEMPORARY PAVEMENT LOCATION **S1-7**
 ON OUTSIDE SHOULDER OF NB I-95 ON -L-
 FROM STA 548+49+/- TO STA 561+00+/-
 FOR TEMPORARY TRAFFIC PATTERN
 (3,937 SF)

TEMPORARY PAVEMENT LOCATION **S1-8**
 ON OUTSIDE SHOULDER OF NB I-95 ON -L-
 FROM STA 561+00+/- TO STA 578+02+/-
 FOR PLACEMENT OF TEMPORARY PCB
 (6,040 SF)



MATCHLINE -L- STA. 553 + 00 SEE SHEET TMP-8


MATCHLINE -L- STA. 565 + 00 SEE SHEET TMP-10

MATCHLINE
 -SR4- STA. 73 + 53.4
 SEE SHEET TMP-18

SEE SHEET TMP-9A
 FOR SECTIONS

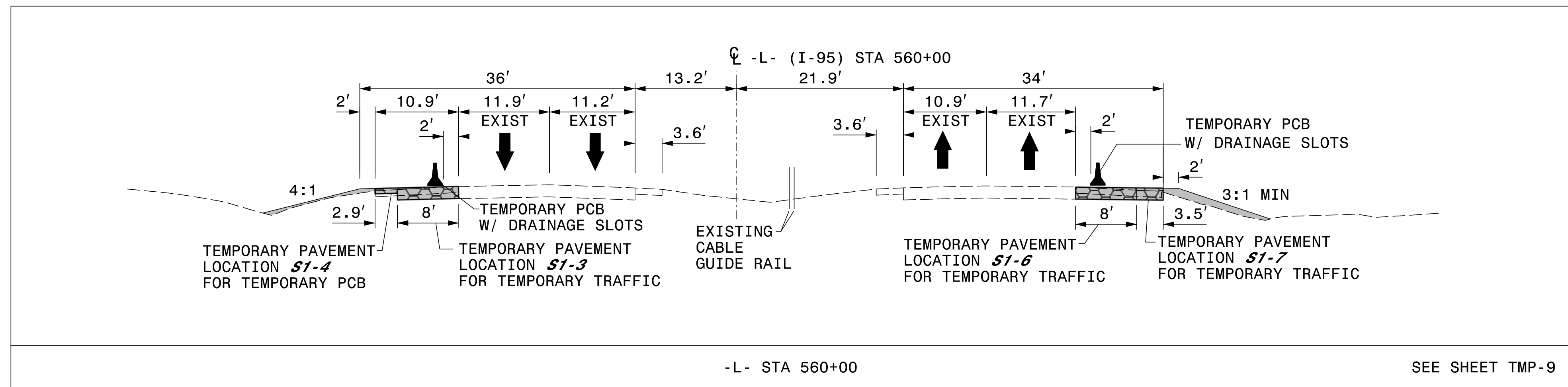
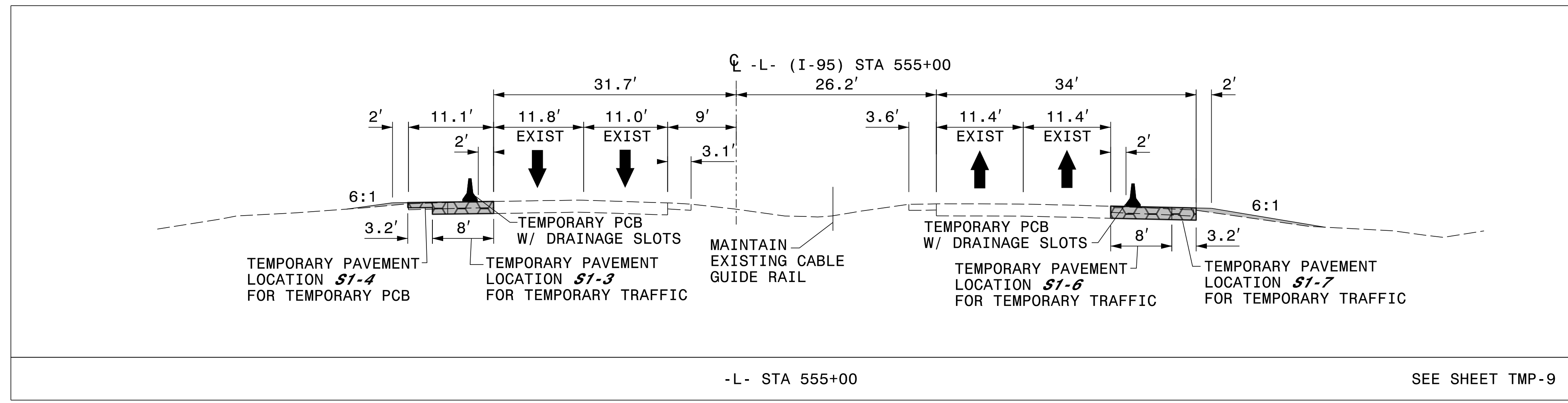
APPROVED: _____
 DATE: _____

**DOCUMENT NOT CONSIDERED FINAL
 UNLESS ALL SIGNATURES COMPLETED**



SECTION 1
 TEMPORARY TRAFFIC CONTROL
 PHASE I

3/28/2022
 G:\50100191\NV5_1-5987B\TrafficControl\Twp\200_III\I-5987B_TMP-9_Phase I.dgn
 User:ST086227




3/28/2022
 G:\50100191\NV5_1-5987B\TrafficControl\Tcpl\200_113_1-5987B_TMP-9A_Phase 1.dgn
 User:ST086227

APPROVED: _____
 DATE: _____

SEAL
 034437
 ENGINEER
 LORI D. STOUCKIO

**DOCUMENT NOT CONSIDERED FINAL
 UNLESS ALL SIGNATURES COMPLETED**



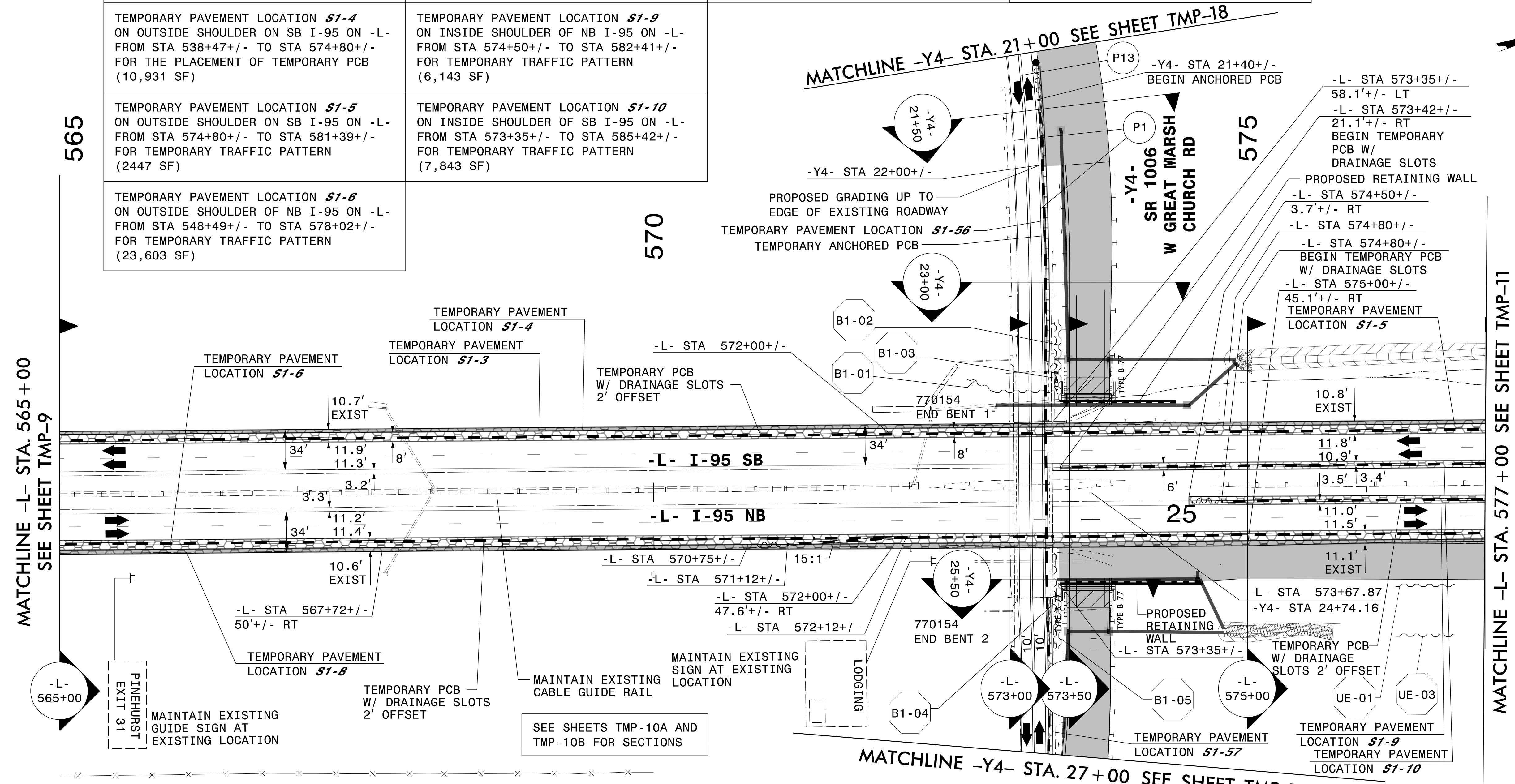
SECTION 1

**TEMPORARY TRAFFIC CONTROL
 PHASE I**

PLANS PREPARED FOR THE NCDOT BY:

M MOTT MACDONALD 1 & E, LLC
 1101 HAYNES STREET, SUITE 101
 RALEIGH, NC 27604
M MOTT MACDONALD NC LICENSE NO. F-0669

TEMPORARY PAVEMENT LOCATION S1-3 ON OUTSIDE SHOULDER ON SB I-95 ON -L- FROM STA 538+47+/- TO STA 585+42+/- FOR TEMPORARY TRAFFIC PATTERN (36,899 SF)	TEMPORARY PAVEMENT LOCATION S1-8 ON OUTSIDE SHOULDER OF NB I-95 ON -L- FROM STA 561+00+/- TO STA 578+02+/- FOR PLACEMENT OF TEMPORARY PCB (6,040 SF)	TEMPORARY PAVEMENT LOCATION S1-56 ON THE LEFT SIDE OF -Y4- FROM STA 21+13+/- TO STA 23+75+/- FOR PLACEMENT OF TEMPORARY PCB (752 SF)	TEMPORARY PAVEMENT LOCATION S1-57 ON THE LEFT SIDE OF -Y4- FROM STA 25+65+/- TO STA 30+90+/- FOR PLACEMENT OF TEMPORARY PCB (1385 SF)
TEMPORARY PAVEMENT LOCATION S1-4 ON OUTSIDE SHOULDER ON SB I-95 ON -L- FROM STA 538+47+/- TO STA 574+80+/- FOR THE PLACEMENT OF TEMPORARY PCB (10,931 SF)	TEMPORARY PAVEMENT LOCATION S1-9 ON INSIDE SHOULDER OF NB I-95 ON -L- FROM STA 574+50+/- TO STA 582+41+/- FOR TEMPORARY TRAFFIC PATTERN (6,143 SF)		
TEMPORARY PAVEMENT LOCATION S1-5 ON OUTSIDE SHOULDER ON SB I-95 ON -L- FROM STA 574+80+/- TO STA 581+39+/- FOR TEMPORARY TRAFFIC PATTERN (2447 SF)	TEMPORARY PAVEMENT LOCATION S1-10 ON INSIDE SHOULDER OF SB I-95 ON -L- FROM STA 573+35+/- TO STA 585+42+/- FOR TEMPORARY TRAFFIC PATTERN (7,843 SF)		
TEMPORARY PAVEMENT LOCATION S1-6 ON OUTSIDE SHOULDER OF NB I-95 ON -L- FROM STA 548+49+/- TO STA 578+02+/- FOR TEMPORARY TRAFFIC PATTERN (23,603 SF)			



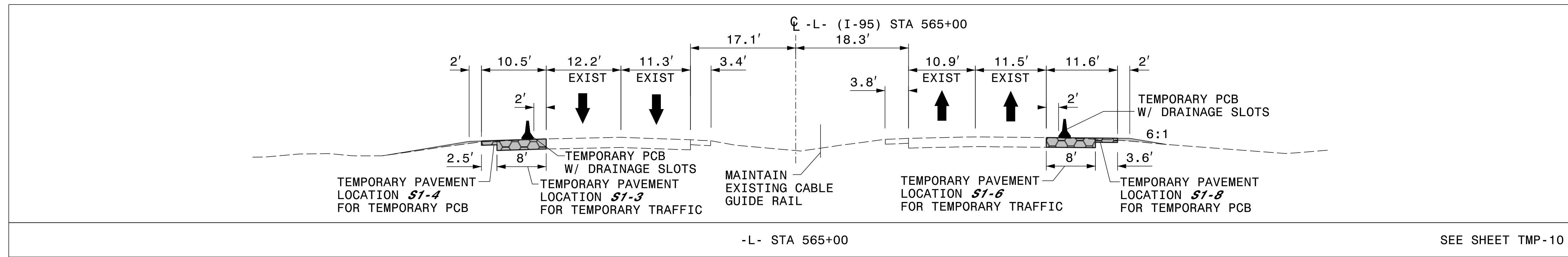
B1-01 QUANTITY = 765.4 SF TEMPORARY SHORING ON -L- FROM STA 572+64+/-, 96.4' LT TO STA 572+88+/-, 85' LT TO STA 573+38+/-, 85' LT (SEE SHEET TMP-2TS2 FOR TEMPORARY SHORING NOTES)	B1-02 QUANTITY = 1074.8 SF TEMPORARY SHORING ON -Y4- FROM STA 23+31.50+/-, 25.75' RT TO STA 24+00+/-, 25.75' RT (SEE SHEET TMP-2TS2 FOR TEMPORARY SHORING NOTES)	B1-03 QUANTITY = 966.2 SF TEMPORARY SHORING ON -Y4- FROM STA 23+31.50+/-, 29.75' RT TO STA 24+18+/-, 29.75' RT (SEE SHEET TMP-2TS2 FOR TEMPORARY SHORING NOTES)	UE-03 QUANTITY = 5440 SF TEMPORARY SHORING ON -L- FROM STA 576+25+/-, 120' RT TO STA 576+75+/-, 120' RT (SEE SHEET TMP-2TS15 FOR TEMPORARY SHORING NOTES)
B1-04 QUANTITY = 1042.7 SF TEMPORARY SHORING ON -Y4- FROM STA 25+24.50+/-, 29.75' RT TO STA 26+09+/-, 29.75' RT (SEE SHEET TMP-2TS2 FOR TEMPORARY SHORING NOTES)	B1-05 QUANTITY = 882.2 SF TEMPORARY SHORING ON -Y4- FROM STA 25+54+/-, 25.75' RT TO -Y4- STA 26+09+/-, 25.75' RT (SEE SHEET TMP-2TS2 FOR TEMPORARY SHORING NOTES)	UE-01 QUANTITY = 245 SF TEMPORARY SHORING ON -L- FROM STA 576+25+/-, 78' RT TO STA 576+75+/-, 78' RT (SEE SHEET TMP-2TS15 FOR TEMPORARY SHORING NOTES)	

APPROVED: _____ DATE: _____			<p>SECTION 1</p> <p>TEMPORARY TRAFFIC CONTROL PHASE I</p>
DOCUMENT NOT CONSIDERED FINAL UNLESS ALL SIGNATURES COMPLETED			

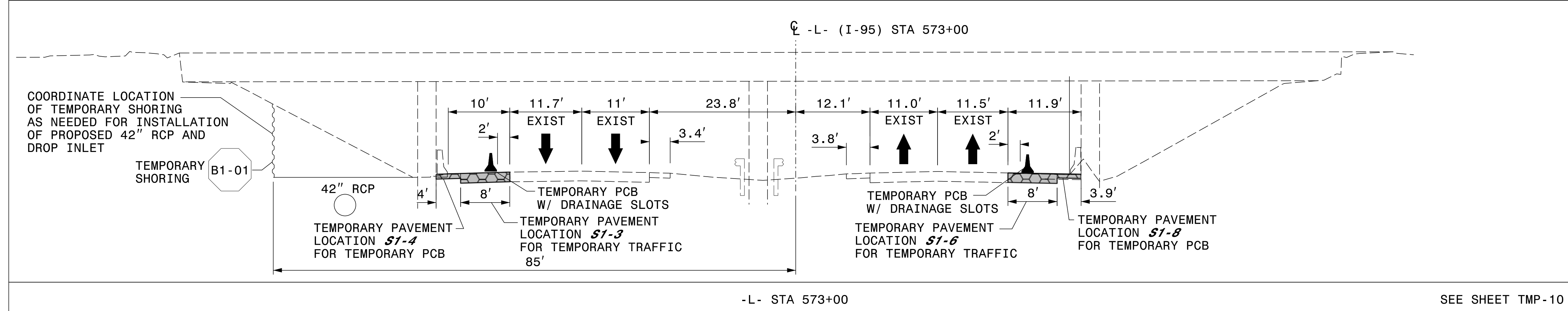
4/18/2022
 G:\50100191\NV5_1-5987B\TrafficControl\TcP\200_105_1-5987B_TMP-10_Phase I.dgn
 User:ST086227

PLANS PREPARED FOR THE NCDOT BY:

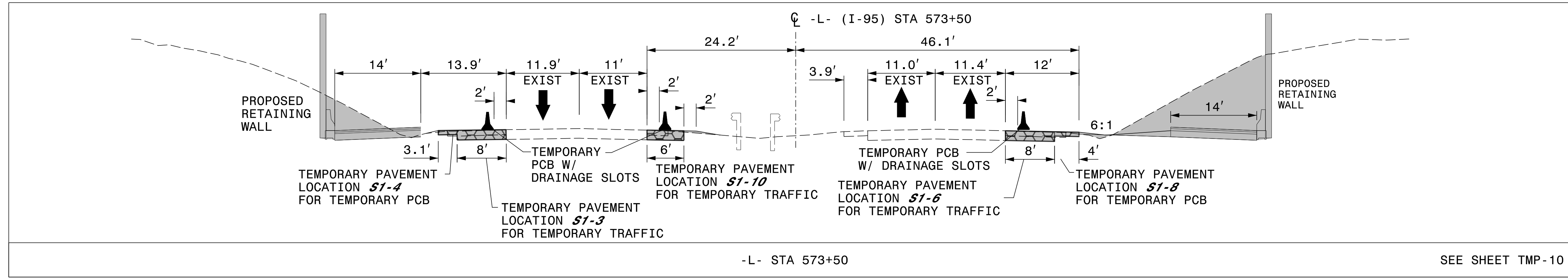
M MOTT MACDONALD I & E, LLC
 1101 HAYNES STREET, SUITE 101
 RALEIGH, NC 27604
M MOTT MACDONALD
 NC LICENSE NO. F-0669



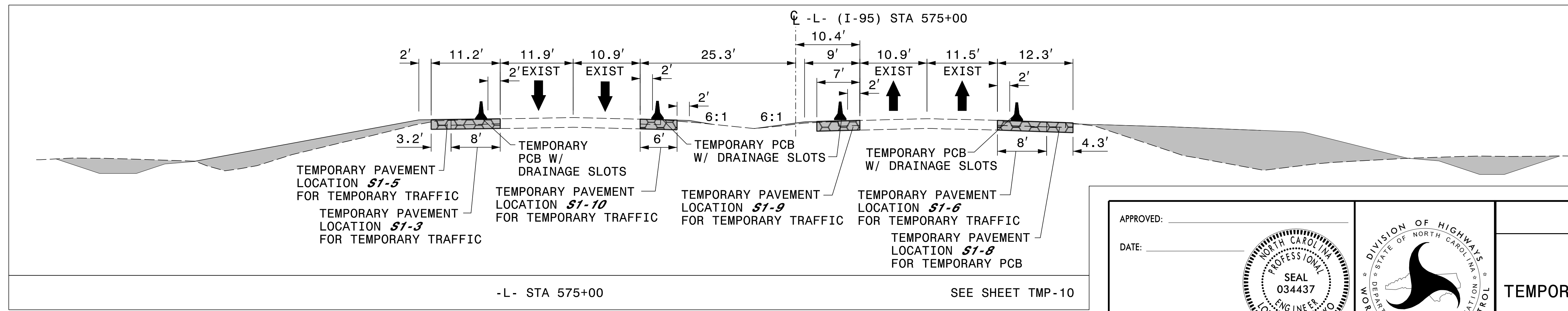
SEE SHEET TMP-10



SEE SHEET TMP-10




SEE SHEET TMP-10



SEE SHEET TMP-10

APPROVED: _____
 DATE: _____

SEAL
 034437
 ENGINEER
 LORI D. STOUCHE

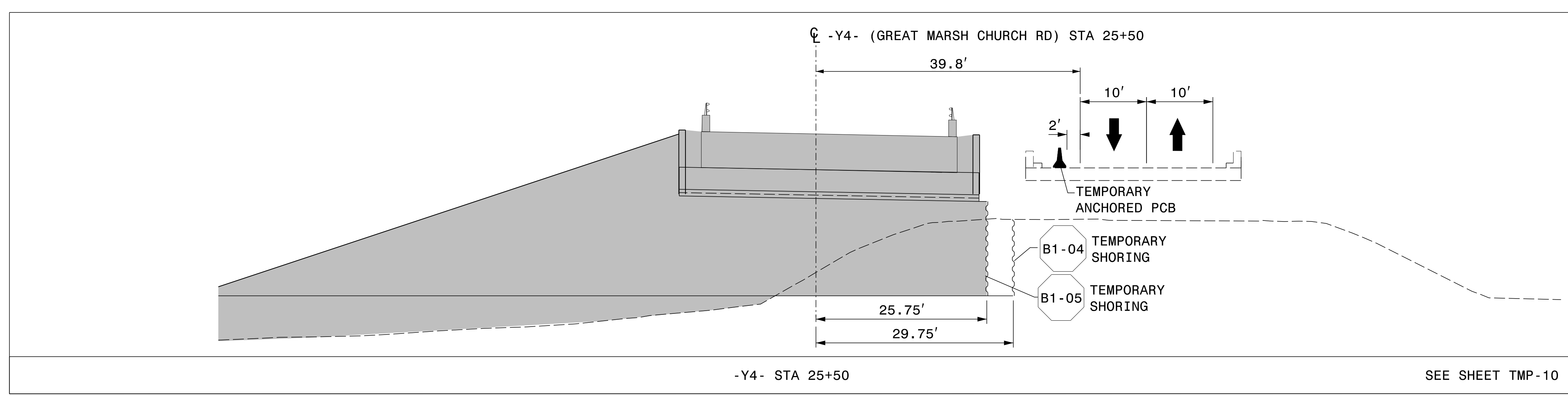
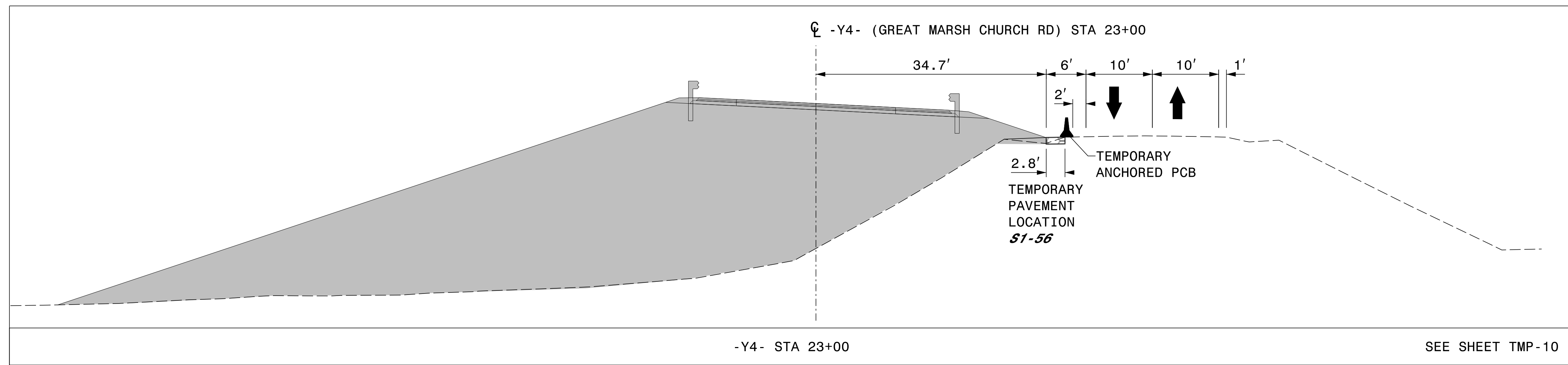
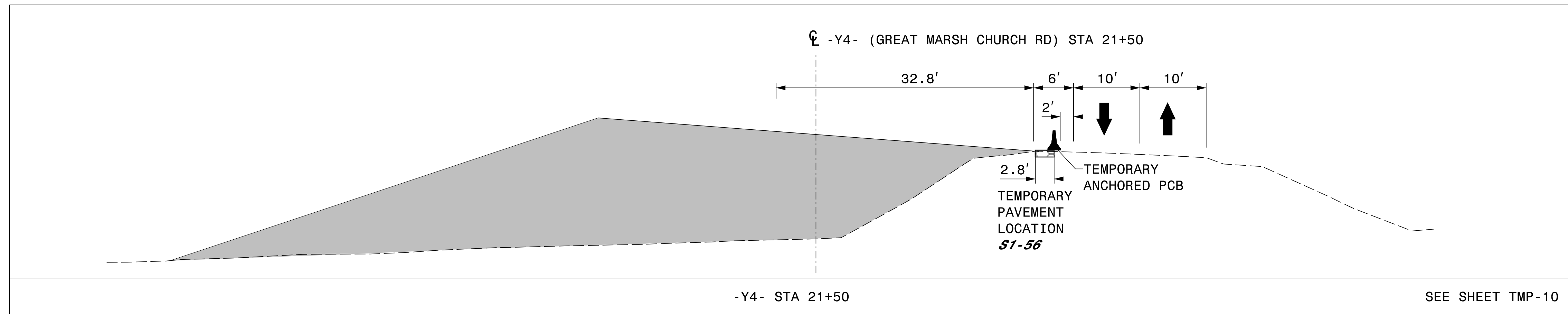


SECTION 1

TEMPORARY TRAFFIC CONTROL PHASE I

3/28/2022
 G:\50100191\NV5_1-5987B\1-5987B\TrafficControl\Twp\200_117_1-5987B_TMP-10A_Phase 1.dgn
 User:ST086227

DOCUMENT NOT CONSIDERED FINAL UNLESS ALL SIGNATURES COMPLETED




3/28/2022
 G:\50100191\NV5_1-5987B\TrafficControl\Tcpl\200_119_1-5987B_TMP-10B_Phase 1.dgn
 User:ST086227

APPROVED: _____
 DATE: _____

SEAL
 034437
 ENGINEER
 LORI D. STOUCHE

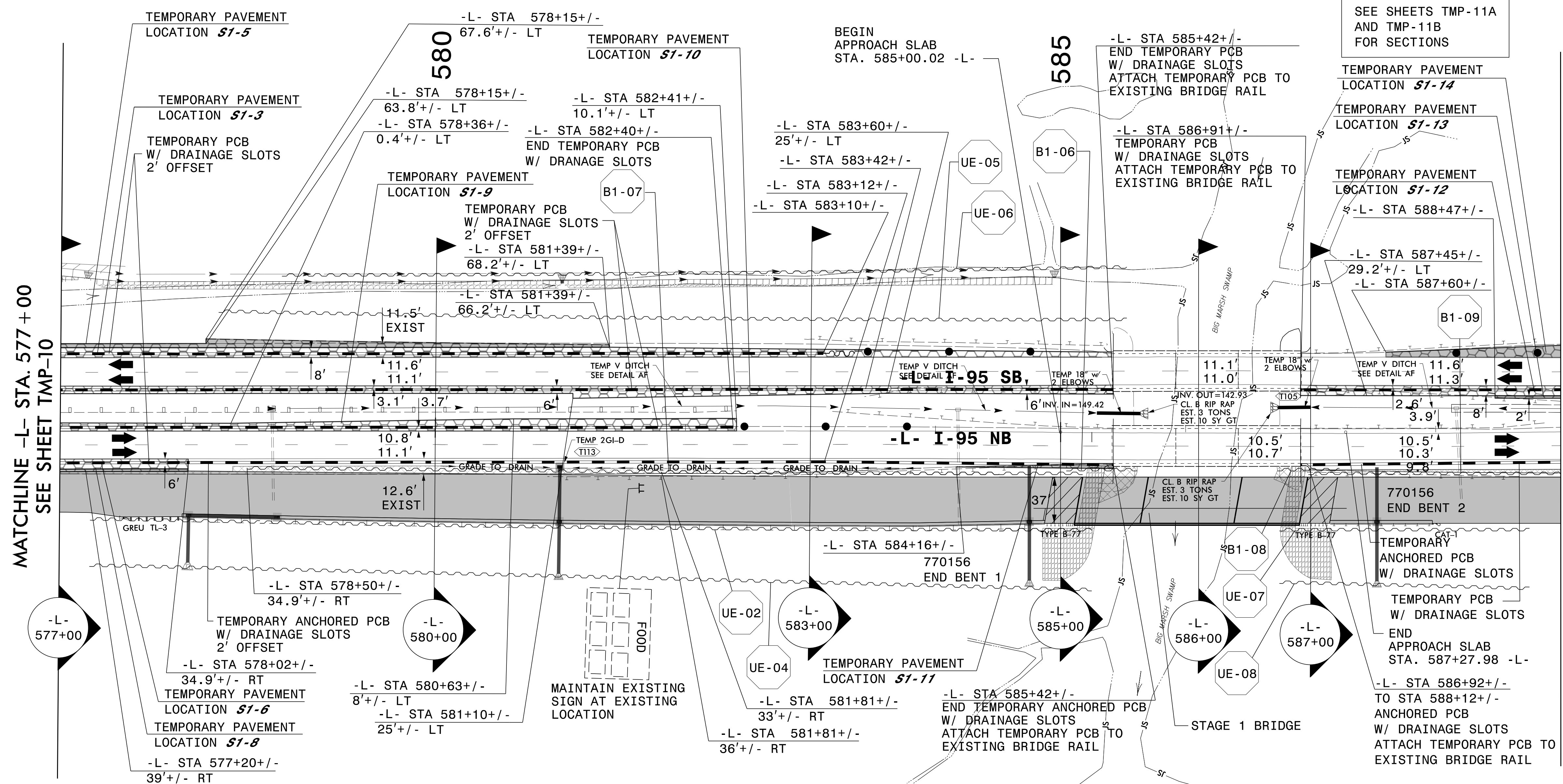
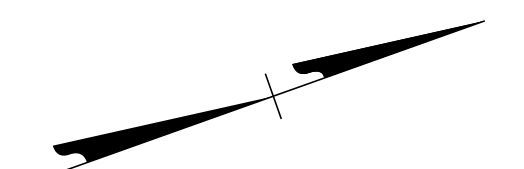
**DOCUMENT NOT CONSIDERED FINAL
 UNLESS ALL SIGNATURES COMPLETED**



SECTION 1

**TEMPORARY TRAFFIC CONTROL
 PHASE I**

TEMPORARY PAVEMENT LOCATION 51-3 ON OUTSIDE SHOULDER ON SB I-95 ON -L- FROM STA 538+47+/- TO STA 585+42+/- FOR TEMPORARY TRAFFIC PATTERN (36,899 SF)	TEMPORARY PAVEMENT LOCATION 51-6 ON OUTSIDE SHOULDER OF NB I-95 ON -L- FROM STA 548+49+/- TO STA 578+02+/- FOR TEMPORARY TRAFFIC PATTERN (23,603 SF)	TEMPORARY PAVEMENT LOCATION 51-9 ON INSIDE SHOULDER OF NB I-95 ON -L- FROM STA 574+50+/- TO STA 582+41+/- FOR TEMPORARY TRAFFIC PATTERN (6,143 SF)	TEMPORARY PAVEMENT LOCATION 51-11 OUTSIDE SHOULDER OF NB I-95 ON -L- FROM STA 584+16+/- TO STA 585+42+/- FOR THE PLACEMENT OF TEMPORARY PCB (264 SF)	TEMPORARY PAVEMENT LOCATION 51-13 ON INSIDE SHOULDER OF SB I-95 ON -L- FROM STA 588+47+/- TO STA 610+67+/- FOR TEMPORARY TRAFFIC PATTERN (19,612 SF)
TEMPORARY PAVEMENT LOCATION 51-5 ON OUTSIDE SHOULDER ON SB I-95 ON -L- FROM STA 574+80+/- TO STA 581+39+/- FOR TEMPORARY TRAFFIC PATTERN (2447 SF)	TEMPORARY PAVEMENT LOCATION 51-8 ON OUTSIDE SHOULDER OF NB I-95 ON -L- FROM STA 561+00+/- TO STA 578+02+/- FOR PLACEMENT OF TEMPORARY PCB (6,040 SF)	TEMPORARY PAVEMENT LOCATION 51-10 ON INSIDE SHOULDER OF SB I-95 ON -L- FROM STA 573+35+/- TO STA 585+42+/- FOR TEMPORARY TRAFFIC PATTERN (7,843 SF)	TEMPORARY PAVEMENT LOCATION 51-12 ON INSIDE SHOULDER SB I-95 ON -L- FROM STA 586+91+/- TO STA 614+00+/- FOR TEMPORARY TRAFFIC PATTERN (21,628 SF)	TEMPORARY PAVEMENT LOCATION 51-14 ON OUTSIDE SHOULDER SB I-95 ON -L- FROM STA 587+60+/- TO STA 595+98+/- FOR TEMPORARY TRAFFIC PATTERN (9,957 SF)




MATCHLINE -L- STA. 577+00
SEE SHEET TMP-10

MATCHLINE -L- STA. 589+00
SEE SHEET TMP-12

- | | | | | | |
|--|--|---|---|---|---|
| B1-06 QUANTITY = 250.3 SF
TEMPORARY SHORING ON -L-
FROM STA 585+04.50+/-, 30' RT
TO STA 585+61+/-, 30' RT
(SEE SHEET TMP-2TS2 FOR
TEMPORARY SHORING NOTES) | B1-07 QUANTITY = 1975.8 SF
TEMPORARY SHORING ON -L-
FROM STA 578+50+/-, 34.9' RT
TO STA 581+81+/-, 33' RT
TO STA 585+17.5+/-, 33' RT
(SEE SHEET TMP-2TS3 FOR
TEMPORARY SHORING NOTES) | UE-02 QUANTITY = 175 SF
TEMPORARY SHORING ON -L-
FROM STA 577+25+/-, 78' RT
TO STA 585+25+/-, 78' RT
(SEE SHEET TMP-2TS15 FOR
TEMPORARY SHORING NOTES) | UE-04 QUANTITY = 5040 SF
TEMPORARY SHORING ON -L-
FROM STA 577+25+/-, 115' TO 126' RT
TO STA 585+25+/-, 115' TO 126' RT
(SEE SHEET TMP-2TS15 FOR
TEMPORARY SHORING NOTES) | UE-07 QUANTITY = 1240 SF
TEMPORARY SHORING ON -L-
FROM STA 586+75+/-, 78' RT
TO STA 588+75+/-, 78' RT
(SEE SHEET TMP-2TS16 FOR
TEMPORARY SHORING NOTES) | UE-08 QUANTITY = 1280 SF
TEMPORARY SHORING ON -L-
FROM STA 586+75+/-, 120' TO 125' RT
TO STA 588+75+/-, 120' TO 125' RT
(SEE SHEET TMP-2TS16 FOR
TEMPORARY SHORING NOTES) |
| B1-08 QUANTITY = 188.2 SF
TEMPORARY SHORING ON -L-
FROM STA 586+74+/-, 30' RT
TO STA 587+15+/-, 30' RT
(SEE SHEET TMP-2TS3 FOR
TEMPORARY SHORING NOTES) | B1-09 QUANTITY = 2586.9 SF
TEMPORARY SHORING ON -L-
FROM STA 586+98+/-, 33' RT
TO STA 594+50+/-, 33' RT
(SEE SHEET TMP-2S3 FOR
TEMPORARY SHORING NOTES) | UE-05 QUANTITY = 6406 SF
TEMPORARY SHORING ON -L-
FROM STA 578+25+/-, 90' LT
TO STA 585+53+/-, 90' LT
(SEE SHEET TMP-2TS15 FOR
TEMPORARY SHORING NOTES) | UE-06 QUANTITY = 4000 SF
TEMPORARY SHORING ON -L-
FROM STA 578+75+/-, 120' TO 132' LT
TO STA 585+53+/-, 120' TO 132' LT
(SEE SHEET TMP-2TS15 FOR
TEMPORARY SHORING NOTES) | | |

APPROVED: _____
DATE: _____

**DOCUMENT NOT CONSIDERED FINAL
UNLESS ALL SIGNATURES COMPLETED**



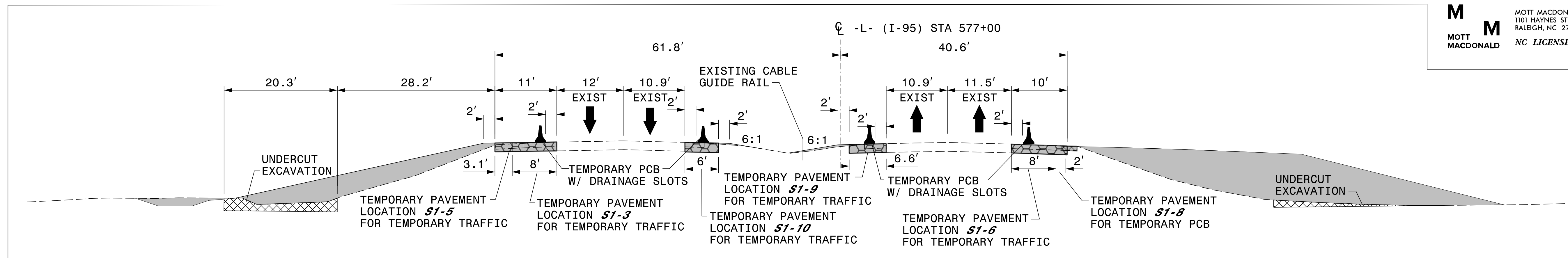
SECTION 1

**TEMPORARY TRAFFIC CONTROL
PHASE I**

4/8/2022
G:\50100191\NV5_1-5987B\TrafficControl\Top\200_12LI-5987B_TMP-11_Phase 1.dgn
User:ST086227

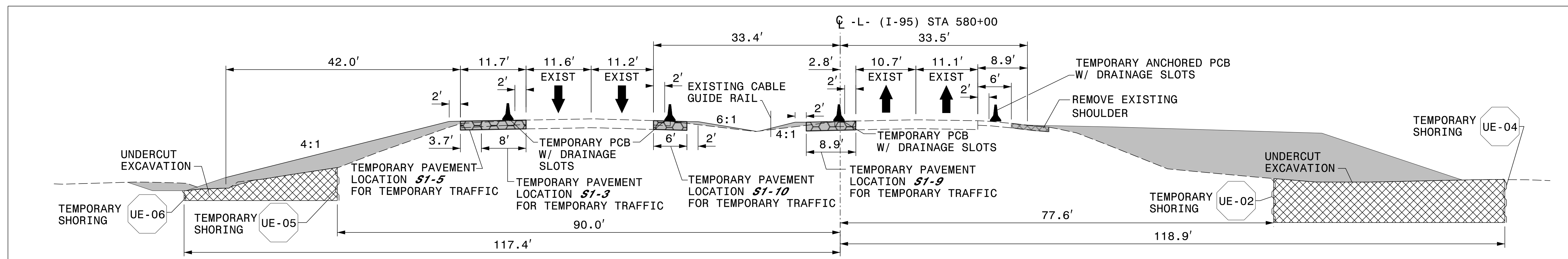
PLANS PREPARED FOR THE NCDOT BY:

M MOTT MACDONALD I & E, LLC
 1101 HAYNES STREET, SUITE 101
 RALEIGH, NC 27604
M MOTT MACDONALD NC LICENSE NO. F-0669



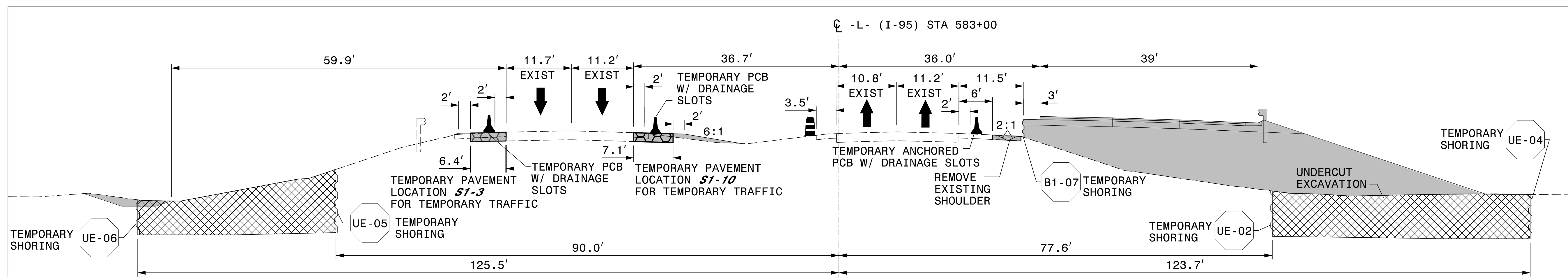
-L- STA 577+00

SEE SHEET TMP-11



-L- STA 580+00

SEE SHEET TMP-11




-L- STA 583+00

SEE SHEET TMP-11

3/28/2022
 G:\50100191\NV5_I-5987B\TrafficControl\Top\200_123_I-5987B_TMP-11A_Phase I.dgn
 User:ST086227

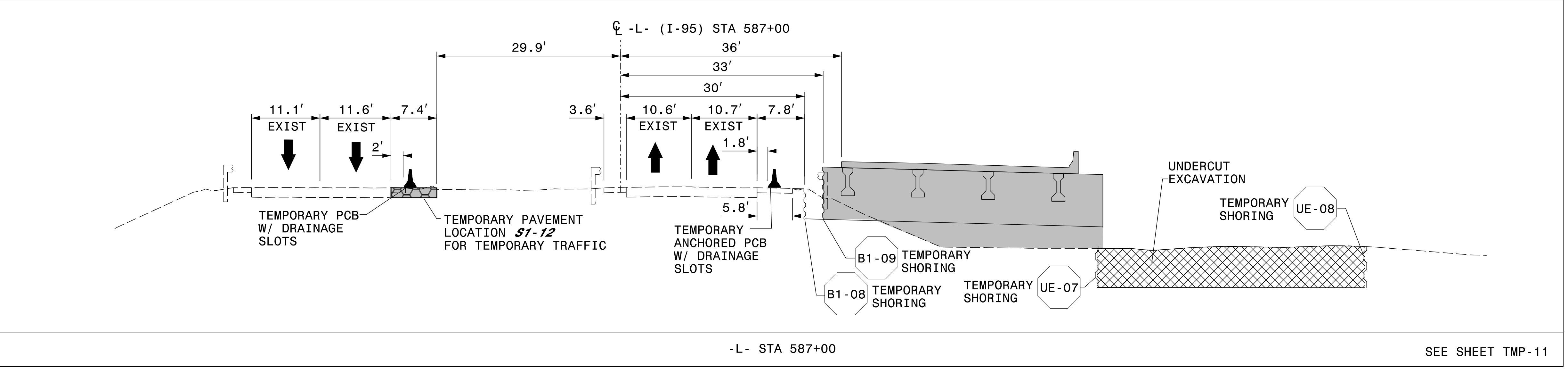
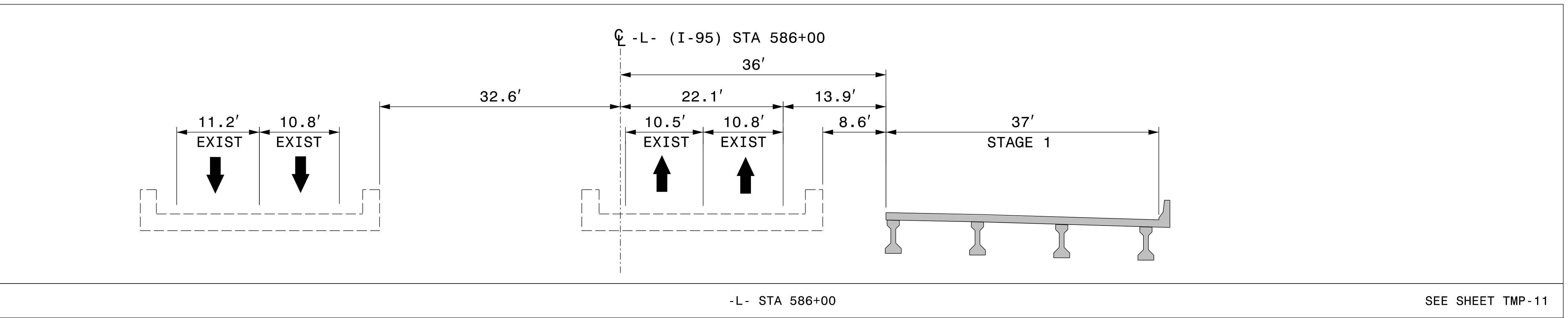
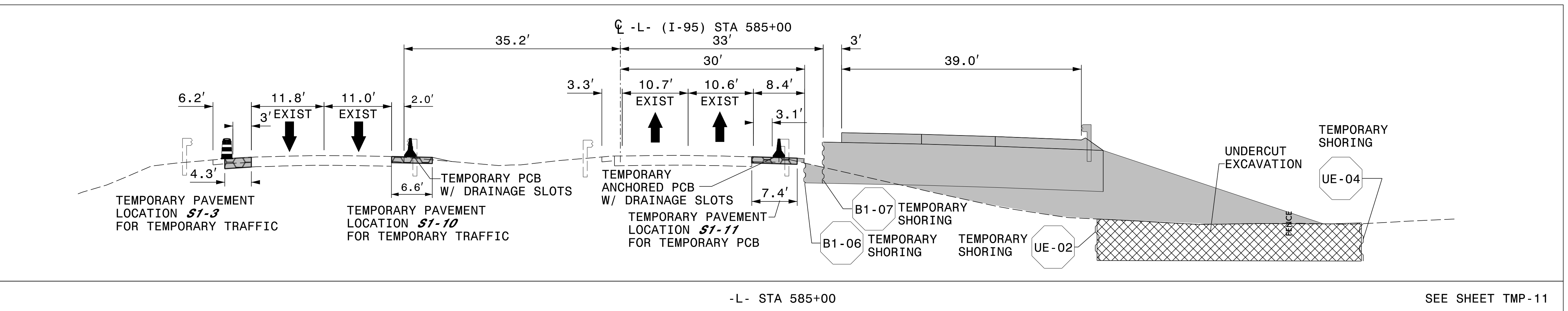
APPROVED: _____
 DATE: _____

**DOCUMENT NOT CONSIDERED FINAL
 UNLESS ALL SIGNATURES COMPLETED**



SECTION 1


**TEMPORARY TRAFFIC CONTROL
 PHASE I**



3/28/2022
 G:\50100191\NV5_I-5987B\TrafficControl\Top\200_125_I-5987B_TMP-11B_Phase I.dgn
 User:ST086227

APPROVED: _____
 DATE: _____

**DOCUMENT NOT CONSIDERED FINAL
 UNLESS ALL SIGNATURES COMPLETED**

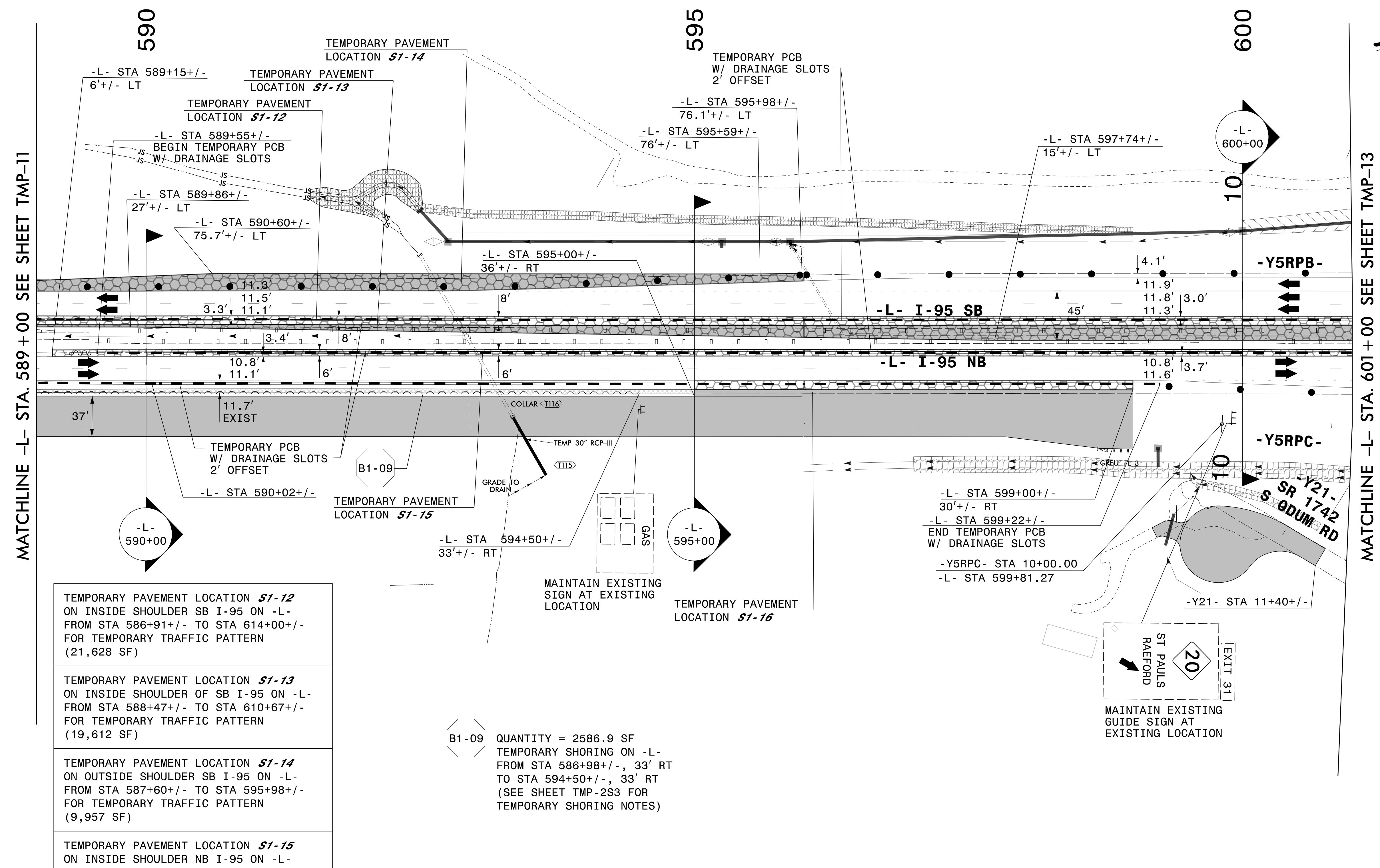
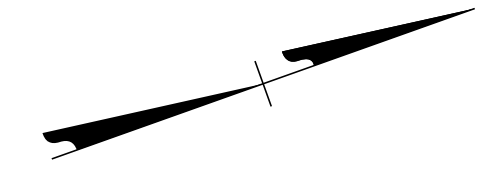


SECTION 1

**TEMPORARY TRAFFIC CONTROL
 PHASE I**

PLANS PREPARED FOR THE NCDOT BY:

M MOTT MACDONALD I & E, LLC
1101 HAYNES STREET, SUITE 101
RALEIGH, NC 27604
NC LICENSE NO. F-0669



MATCHLINE -L- STA. 589 + 00 SEE SHEET TMP-11

MATCHLINE -L- STA. 601 + 00 SEE SHEET TMP-13


- TEMPORARY PAVEMENT LOCATION **S1-12**
ON INSIDE SHOULDER SB I-95 ON -L-
FROM STA 586+91+/- TO STA 614+00+/-
FOR TEMPORARY TRAFFIC PATTERN
(21,628 SF)
- TEMPORARY PAVEMENT LOCATION **S1-13**
ON INSIDE SHOULDER OF SB I-95 ON -L-
FROM STA 588+47+/- TO STA 610+67+/-
FOR TEMPORARY TRAFFIC PATTERN
(19,612 SF)
- TEMPORARY PAVEMENT LOCATION **S1-14**
ON OUTSIDE SHOULDER SB I-95 ON -L-
FROM STA 587+60+/- TO STA 595+98+/-
FOR TEMPORARY TRAFFIC PATTERN
(9,957 SF)
- TEMPORARY PAVEMENT LOCATION **S1-15**
ON INSIDE SHOULDER NB I-95 ON -L-
FROM STA 589+15+/- TO STA 613+25+/-
FOR THE PLACEMENT OF TEMPORARY PCB
(14,449 SF)
- TEMPORARY PAVEMENT LOCATION **S1-16**
ON OUTSIDE SHOULDER OF NB I-95 ON -L-
FROM STA 595+00+/- TO STA 599+00+/-
FOR TEMPORARY TRAFFIC PATTERN
(3308 SF)

B1-09 QUANTITY = 2586.9 SF
TEMPORARY SHORING ON -L-
FROM STA 586+98+/-, 33' RT
TO STA 594+50+/-, 33' RT
(SEE SHEET TMP-2S3 FOR
TEMPORARY SHORING NOTES)

SEE SHEET TMP-12A
FOR SECTIONS

APPROVED: _____
DATE: _____

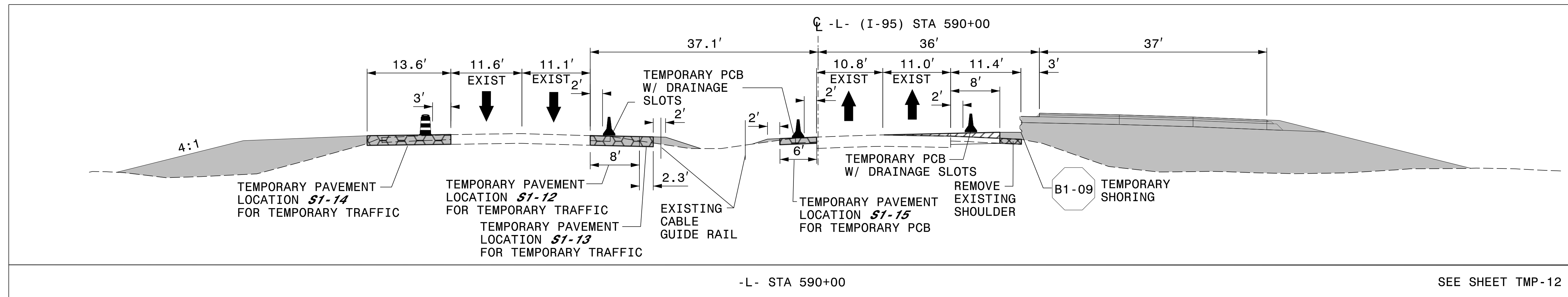
**DOCUMENT NOT CONSIDERED FINAL
UNLESS ALL SIGNATURES COMPLETED**



SECTION 1

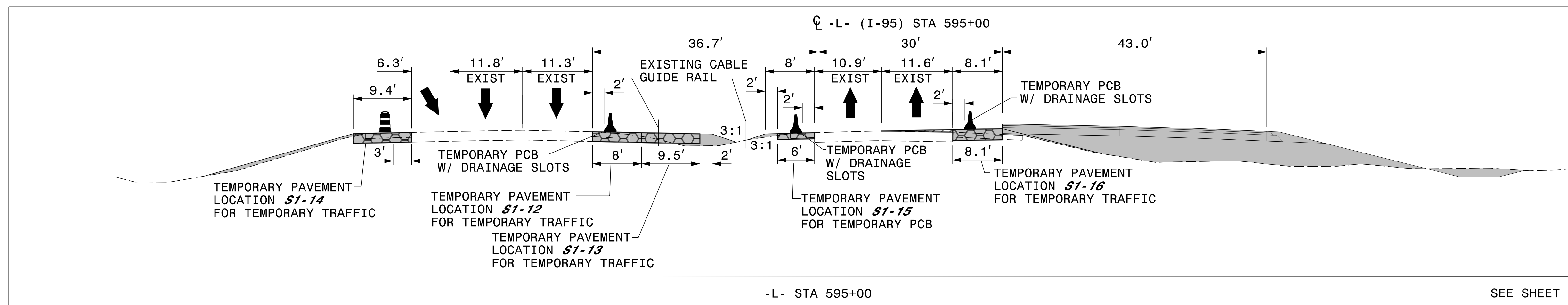
**TEMPORARY TRAFFIC CONTROL
PHASE I**

3/28/2022
G:\50100191\NV5_L-5987B\TrafficControl\Tc\200_127_L-5987B_TMP-12_Phase I.dgn
User:ST086227



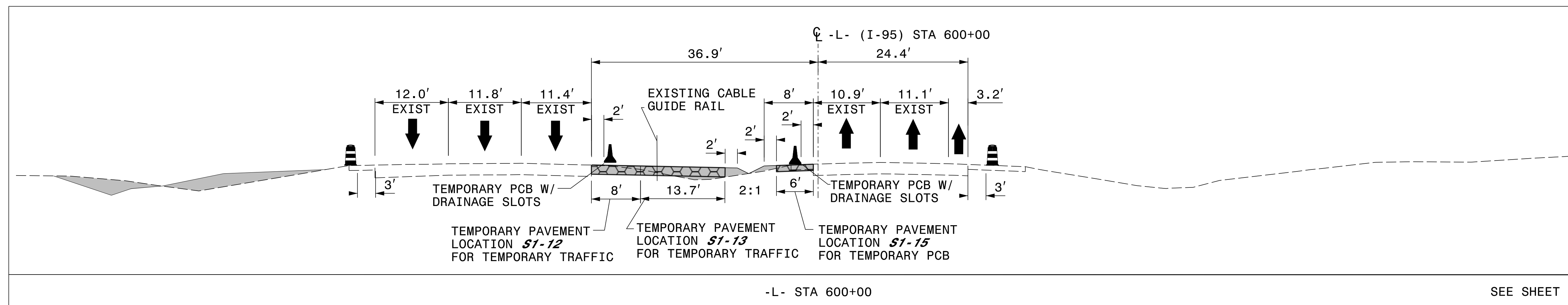
-L- STA 590+00

SEE SHEET TMP-12



-L- STA 595+00

SEE SHEET TMP-12




-L- STA 600+00

SEE SHEET TMP-12

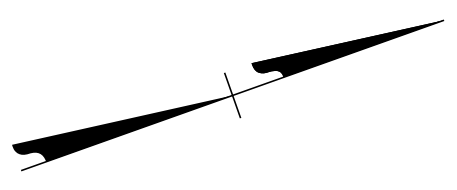
3/28/2022
 G:\50100191\NV5_I-5987B\TrafficControl\TcP\200_129_I-5987B_TMP-12A_Phase I.dgn
 User:ST086227

APPROVED: _____
 DATE: _____

**DOCUMENT NOT CONSIDERED FINAL
 UNLESS ALL SIGNATURES COMPLETED**



SECTION 1
**TEMPORARY TRAFFIC CONTROL
 PHASE I**



MATCHLINE -L- STA. 601 + 00 SEE SHEET TMP-12

MATCHLINE -L- STA. 611 + 00 SEE SHEET TMP-14

B1-10 QUANTITY = 4446.7 SF
TEMPORARY SHORING ON -L-
FROM STA 610+32+/-, 33.5' RT
TO STA 611+64+/-, 34' RT
TO STA 615+60+/-, 34' RT
TO STA 615+75+/-, 34.25' RT
TO STA 616+08+/-, 34.25' RT
(SEE SHEET TMP-2TS3 FOR
TEMPORARY SHORING NOTES)

TEMPORARY PAVEMENT
LOCATION **S1-12**

TEMPORARY PAVEMENT
LOCATION **S1-13**

-L- STA 603+82+/-
15.2' +/- LT

-L- STA 610+67+/-
29.3' +/- LT

-L- STA 610+32+/-
33.5' +/- RT

-L- STA 609+75+/-
27.4' +/- LT

4.8'

13.0'

11.8'

11.4'

10.8'

11.1'

3.7'

10.4'

11.9'

11.3'

11.2'

11.9'

10.9'

-L- 602+00

-Y21-
SR 1742
S ODUM RD

TEMPORARY PAVEMENT
LOCATION **S1-15**

-Y5RPC- STA 14+74+/-

SEE SHEET TMP-13A
FOR SECTIONS

-Y5RPC-

-L- STA 607+16+/-
BEGIN TEMPORARY PCB
W/ DRAINAGE SLOTS

15:1 BARRIER FLARE RATE

TEMPORARY PCB
W/ DRAINAGE SLOTS

RELOCATE
EXISTING
EXIT SIGN

-L- STA 607+65+/-

MAINTAIN EXISTING
SIGN AT EXISTING
LOCATION

TEMPORARY PAVEMENT
LOCATION **S1-17**

-L- 608+00

-Y5RPC-
20+25

MAINTAIN EXISTING
SIGN AT EXISTING
LOCATION

MAINTAIN EXISTING
SIGN AT EXISTING
LOCATION

TEMPORARY PAVEMENT LOCATION **S1-12**
ON INSIDE SHOULDER SB I-95 ON -L-
FROM STA 586+91+/- TO STA 614+00+/-
FOR TEMPORARY TRAFFIC PATTERN
(21,628 SF)

TEMPORARY PAVEMENT LOCATION **S1-15**
ON INSIDE SHOULDER NB I-95 ON -L-
FROM STA 589+15+/- TO STA 613+25+/-
FOR THE PLACEMENT OF TEMPORARY PCB
(14,449 SF)

TEMPORARY PAVEMENT LOCATION **S1-13**
ON INSIDE SHOULDER OF SB I-95 ON -L-
FROM STA 588+47+/- TO STA 610+67+/-
FOR TEMPORARY TRAFFIC PATTERN
(19,612 SF)

TEMPORARY PAVEMENT LOCATION **S1-17**
ON LEFT SIDE OF -Y5RPC-
FROM STA 14+74+/- TO STA 23+47+/-
FOR TEMPORARY TRAFFIC PATTERN
(16,851 SF)

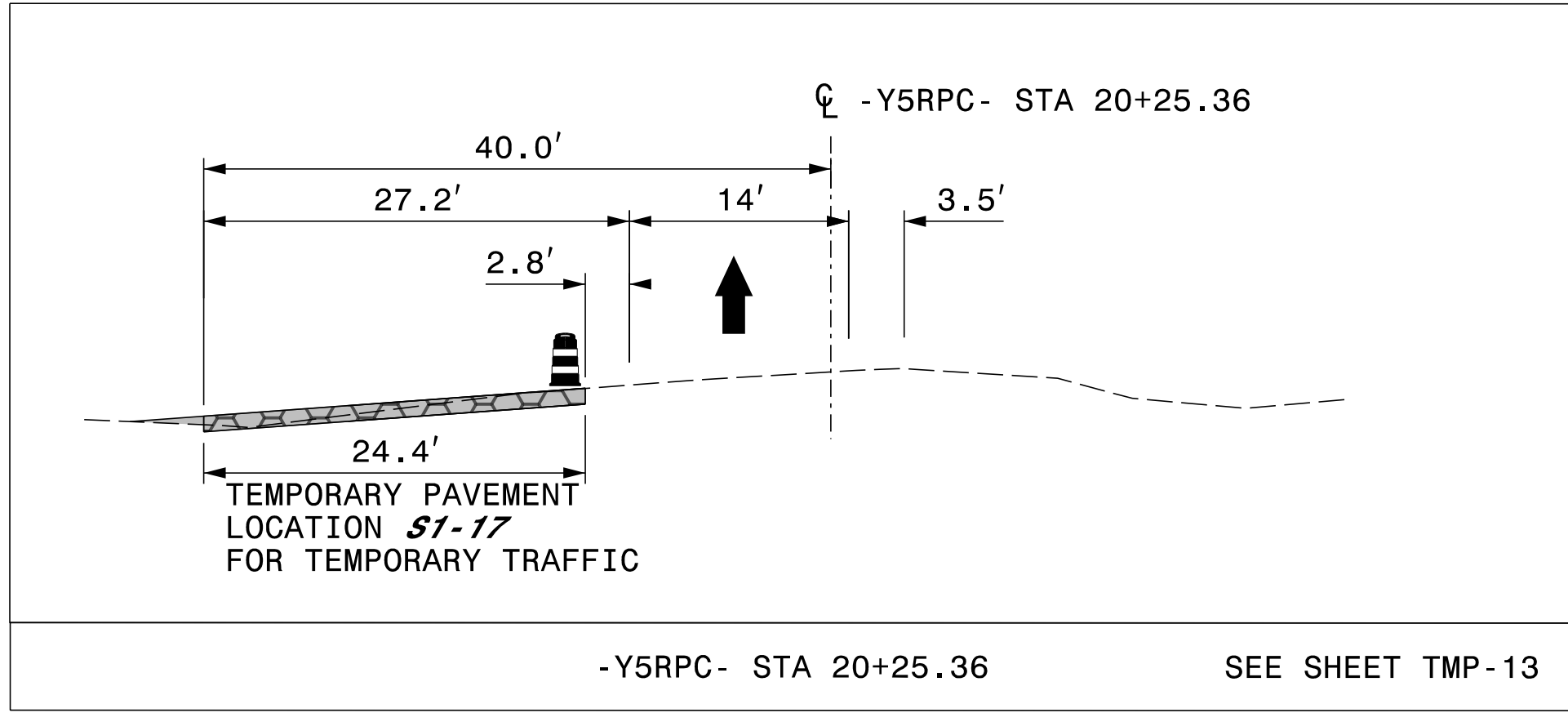
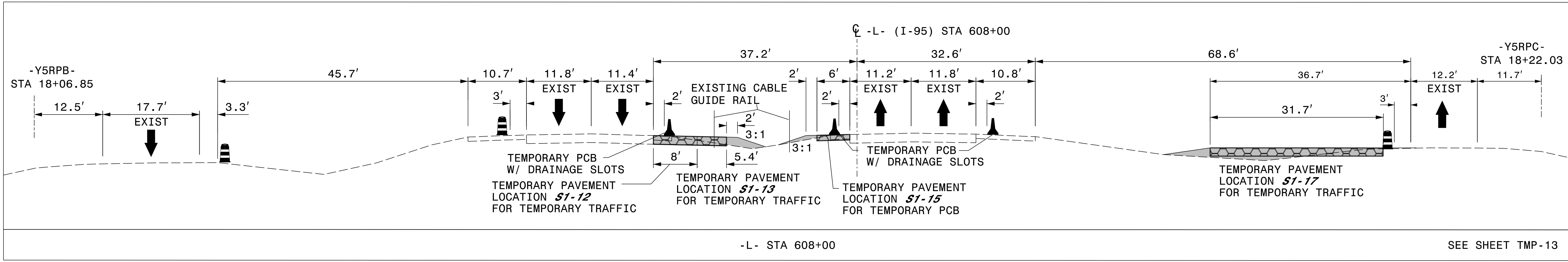
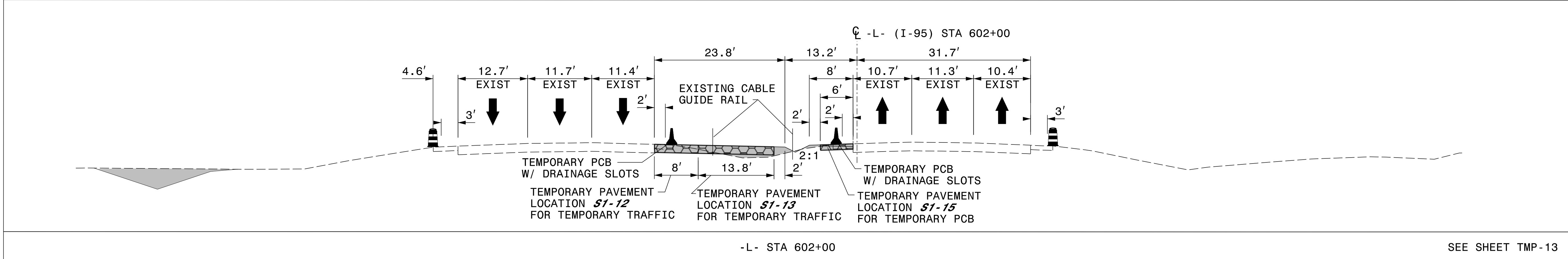
APPROVED: _____
DATE: _____

**DOCUMENT NOT CONSIDERED FINAL
UNLESS ALL SIGNATURES COMPLETED**

DIVISION OF HIGHWAYS
STATE OF NORTH CAROLINA
DEPARTMENT OF TRANSPORTATION
WORK ZONE TRAFFIC CONTROL

SECTION 1

TEMPORARY TRAFFIC CONTROL
PHASE I



3/28/2022
 G:\50100191\NV5_I-5987B\TrafficControl\Top\200_133_I-5987B_TMP-13A_Phase I.dgn
 User:ST086227

APPROVED: _____
 DATE: _____

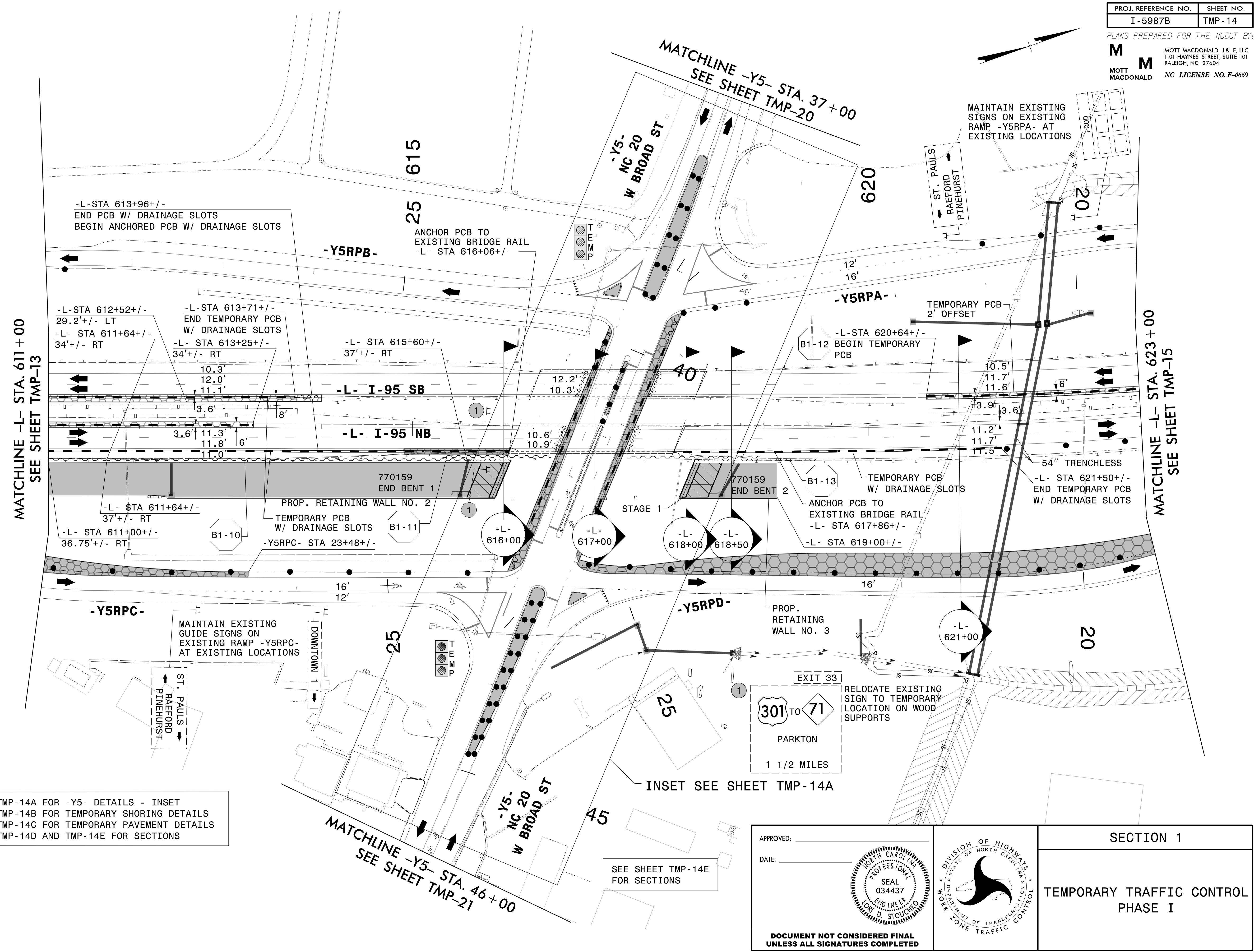
**DOCUMENT NOT CONSIDERED FINAL
 UNLESS ALL SIGNATURES COMPLETED**



SECTION 1


**TEMPORARY TRAFFIC CONTROL
 PHASE I**

PLANS PREPARED FOR THE NCDOT BY:
M MOTT MACDONALD I & E, LLC
 1101 HAYNES STREET, SUITE 101
 RALEIGH, NC 27604
M MOTT MACDONALD NC LICENSE NO. F-0669




SEE SHEET TMP-14A FOR -Y5- DETAILS - INSET
 SEE SHEET TMP-14B FOR TEMPORARY SHORING DETAILS
 SEE SHEET TMP-14C FOR TEMPORARY PAVEMENT DETAILS
 SEE SHEET TMP-14D AND TMP-14E FOR SECTIONS

SEE SHEET TMP-14E FOR SECTIONS



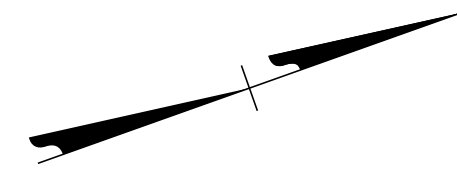
APPROVED: _____
 DATE: _____

**DOCUMENT NOT CONSIDERED FINAL
 UNLESS ALL SIGNATURES COMPLETED**

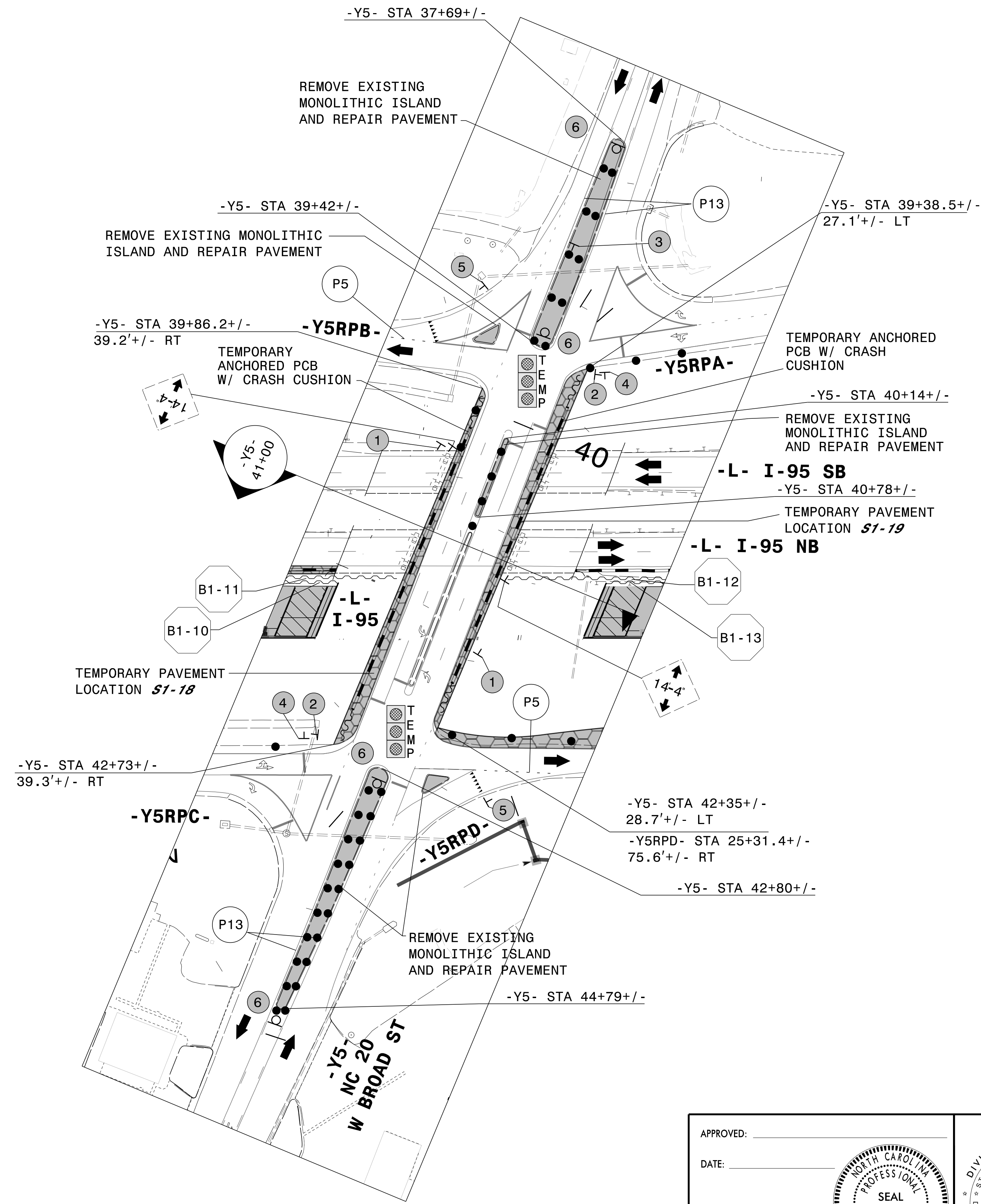


SECTION 1
**TEMPORARY TRAFFIC CONTROL
 PHASE I**

3/28/2022
 G:\50100191\NV5_1-5987B\TrafficControl\Tc\200_135_1-5987B_TMP-14_Phase 1.dgn
 User:ST086227



- 1
 - 2
 - 3
 - 4
 - 5
 - 6
- W12-2
48" X 48"
- MAINTAIN BRIDGE CLEARANCE WARNING SIGNS AS DIRECTED BY ENGINEER. FIELD VERIFY HEIGHT AS DIRECTED BY ENGINEER.
- R5-1
30" X 30"
- R3-2
24" X 24"
- R6-1 L
36" X 12"
- R1-2
48" X 48" X 48"
SEE SIGNAL PLANS
- R4-7
24" X 30"




SEE SHEET TMP-14 FOR -L- AND RAMP DETAILS
 SEE SHEET TMP-14B FOR TEMPORARY SHORING DETAILS
 SEE SHEET TMP-14C FOR TEMPORARY PAVEMENT DETAILS
 SEE SHEET TMP-14E FOR SECTION

3/28/2022 G:\50100191\NV5_I-5987B\TrafficControl\Tpc\200_137_I-5987B_TMP-14A_Phase I.dgn User:ST086227

APPROVED: _____

DATE: _____

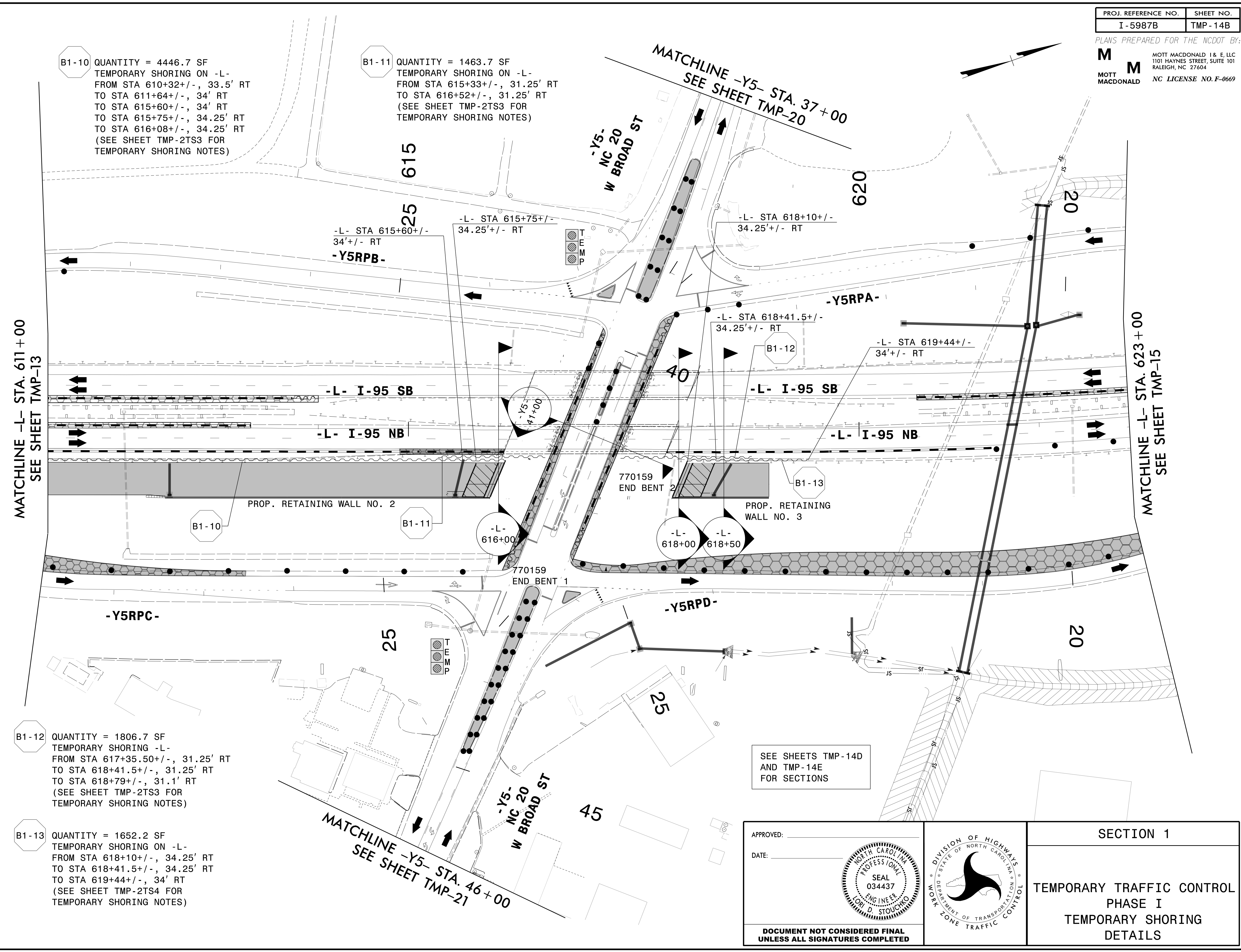
DOCUMENT NOT CONSIDERED FINAL UNLESS ALL SIGNATURES COMPLETED



SECTION 1

TEMPORARY TRAFFIC CONTROL PHASE I SHEET TMP-14 INSET

PLANS PREPARED FOR THE NCDOT BY:
M MOTT MACDONALD I & E, LLC
 1101 HAYNES STREET, SUITE 101
 RALEIGH, NC 27604
M MOTT MACDONALD NC LICENSE NO. F-0669



B1-10 QUANTITY = 4446.7 SF
 TEMPORARY SHORING ON -L-
 FROM STA 610+32+/-, 33.5' RT
 TO STA 611+64+/-, 34' RT
 TO STA 615+60+/-, 34' RT
 TO STA 615+75+/-, 34.25' RT
 TO STA 616+08+/-, 34.25' RT
 (SEE SHEET TMP-2TS3 FOR
 TEMPORARY SHORING NOTES)

B1-11 QUANTITY = 1463.7 SF
 TEMPORARY SHORING ON -L-
 FROM STA 615+33+/-, 31.25' RT
 TO STA 616+52+/-, 31.25' RT
 (SEE SHEET TMP-2TS3 FOR
 TEMPORARY SHORING NOTES)

MATCHLINE -L- STA. 611+00
 SEE SHEET TMP-13

MATCHLINE -L- STA. 623+00
 SEE SHEET TMP-15


B1-12 QUANTITY = 1806.7 SF
 TEMPORARY SHORING -L-
 FROM STA 617+35.50+/-, 31.25' RT
 TO STA 618+41.5+/-, 31.25' RT
 TO STA 618+79+/-, 31.1' RT
 (SEE SHEET TMP-2TS3 FOR
 TEMPORARY SHORING NOTES)

B1-13 QUANTITY = 1652.2 SF
 TEMPORARY SHORING ON -L-
 FROM STA 618+10+/-, 34.25' RT
 TO STA 618+41.5+/-, 34.25' RT
 TO STA 619+44+/-, 34' RT
 (SEE SHEET TMP-2TS4 FOR
 TEMPORARY SHORING NOTES)

SEE SHEETS TMP-14D
 AND TMP-14E
 FOR SECTIONS

APPROVED: _____
 DATE: _____

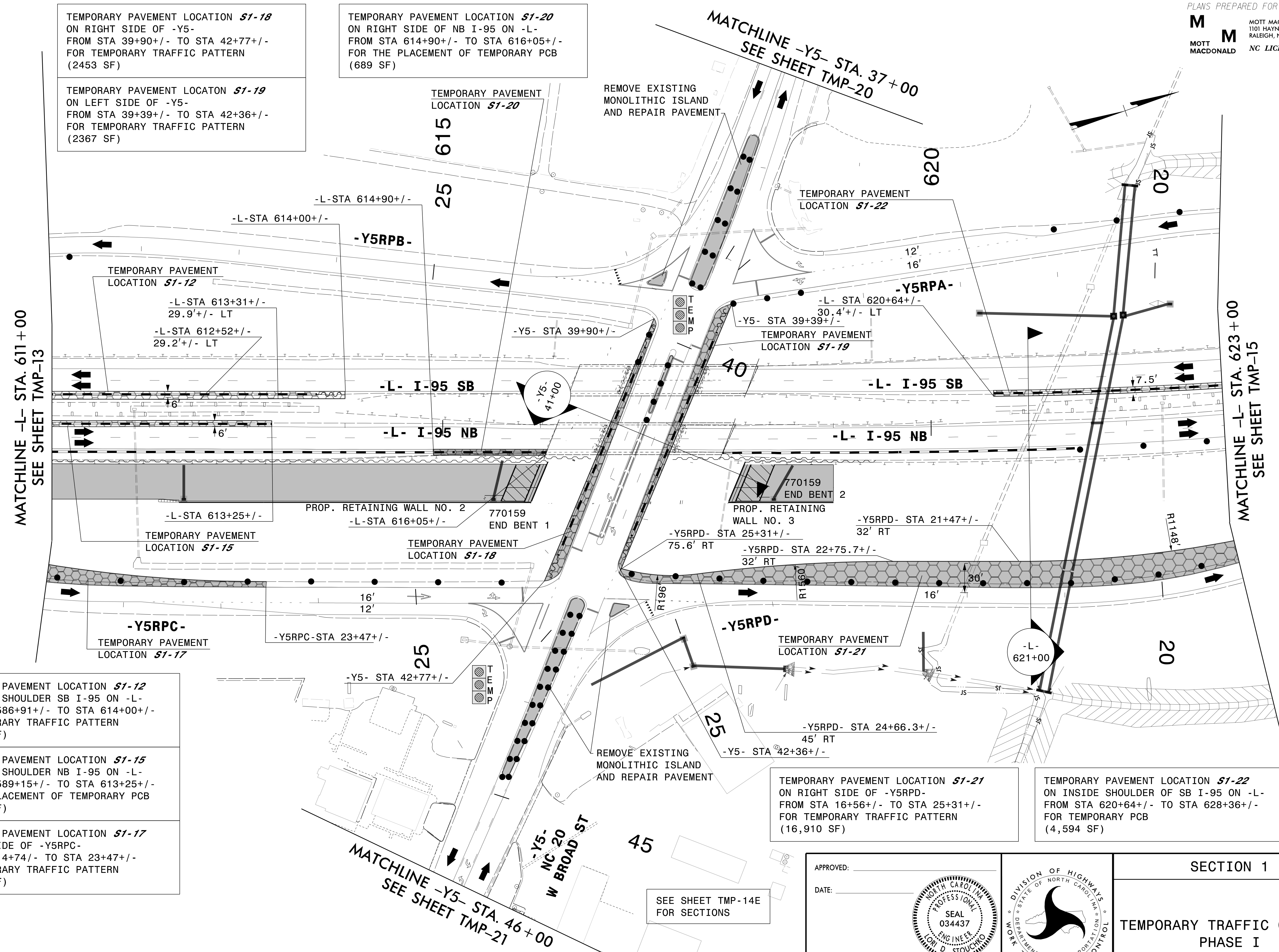
**DOCUMENT NOT CONSIDERED FINAL
 UNLESS ALL SIGNATURES COMPLETED**



SECTION 1
**TEMPORARY TRAFFIC CONTROL
 PHASE I
 TEMPORARY SHORING
 DETAILS**

3/28/2022
 G:\50100191\NV5_I-5987B\TrafficControl\Tc\200_139_I-5987B_TMP-14B_Phase I.dgn
 User:ST086227

PLANS PREPARED FOR THE NCDOT BY:
M MOTT MACDONALD I & E, LLC
 1101 HAYNES STREET, SUITE 101
 RALEIGH, NC 27604
M MOTT MACDONALD NC LICENSE NO. F-0669



TEMPORARY PAVEMENT LOCATION **S1-18**
 ON RIGHT SIDE OF -Y5-
 FROM STA 39+90+/- TO STA 42+77+/-
 FOR TEMPORARY TRAFFIC PATTERN
 (2453 SF)

TEMPORARY PAVEMENT LOCATON **S1-19**
 ON LEFT SIDE OF -Y5-
 FROM STA 39+39+/- TO STA 42+36+/-
 FOR TEMPORARY TRAFFIC PATTERN
 (2367 SF)

TEMPORARY PAVEMENT LOCATION **S1-20**
 ON RIGHT SIDE OF NB I-95 ON -L-
 FROM STA 614+90+/- TO STA 616+05+/-
 FOR THE PLACEMENT OF TEMPORARY PCB
 (689 SF)

TEMPORARY PAVEMENT LOCATION **S1-12**
 ON INSIDE SHOULDER SB I-95 ON -L-
 FROM STA 586+91+/- TO STA 614+00+/-
 FOR TEMPORARY TRAFFIC PATTERN
 (21,628 SF)

TEMPORARY PAVEMENT LOCATION **S1-15**
 ON INSIDE SHOULDER NB I-95 ON -L-
 FROM STA 589+15+/- TO STA 613+25+/-
 FOR THE PLACEMENT OF TEMPORARY PCB
 (14,449 SF)


TEMPORARY PAVEMENT LOCATION **S1-17**
 ON LEFT SIDE OF -Y5RPC-
 FROM STA 14+74+/- TO STA 23+47+/-
 FOR TEMPORARY TRAFFIC PATTERN
 (16,851 SF)

TEMPORARY PAVEMENT LOCATION **S1-21**
 ON RIGHT SIDE OF -Y5RPD-
 FROM STA 16+56+/- TO STA 25+31+/-
 FOR TEMPORARY TRAFFIC PATTERN
 (16,910 SF)

TEMPORARY PAVEMENT LOCATION **S1-22**
 ON INSIDE SHOULDER OF SB I-95 ON -L-
 FROM STA 620+64+/- TO STA 628+36+/-
 FOR TEMPORARY PCB
 (4,594 SF)

SEE SHEET TMP-14E
 FOR SECTIONS

APPROVED: _____
 DATE: _____



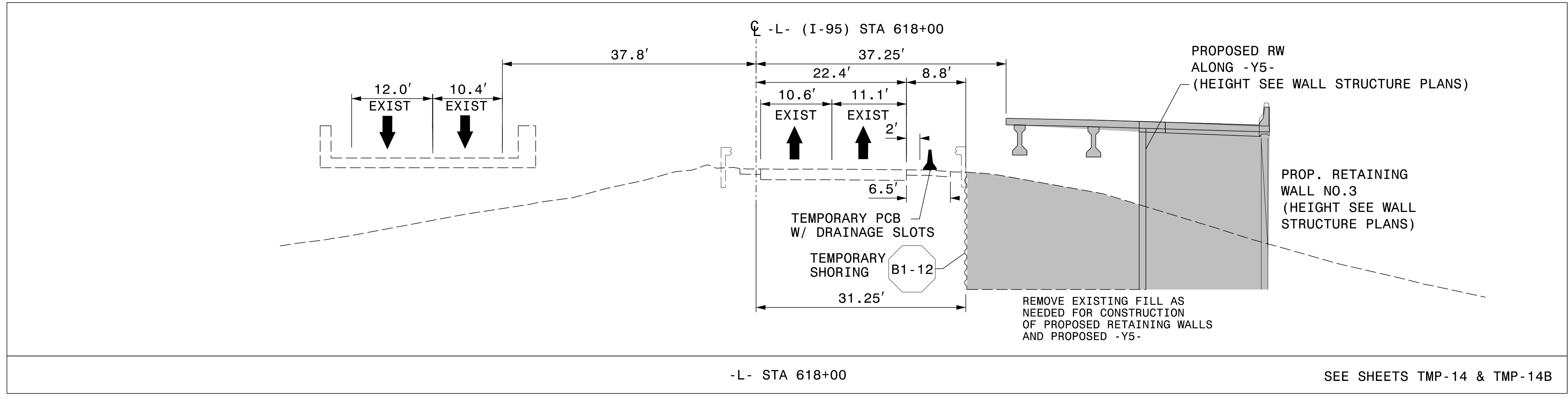
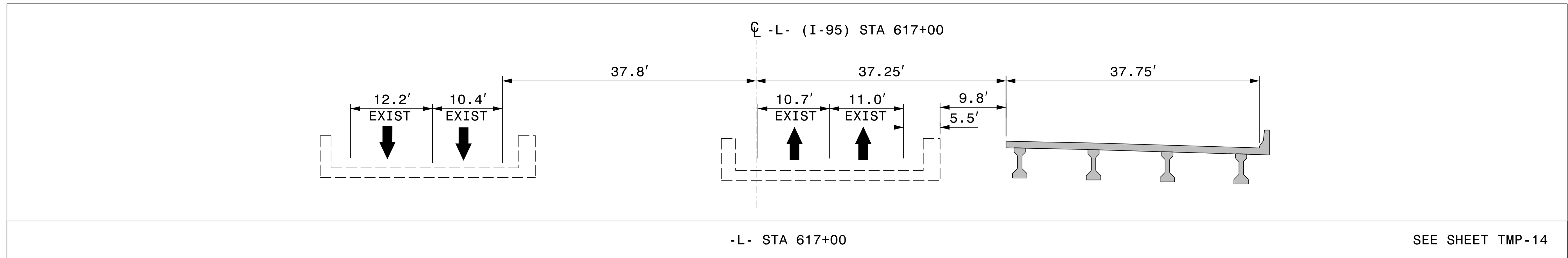
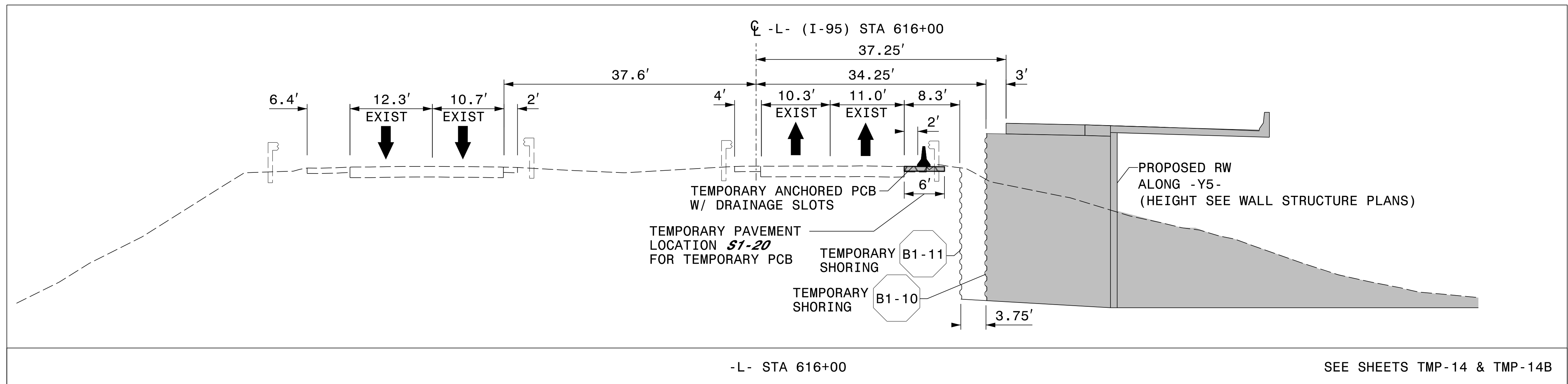
**DOCUMENT NOT CONSIDERED FINAL
 UNLESS ALL SIGNATURES COMPLETED**



SECTION 1

TEMPORARY TRAFFIC CONTROL
 PHASE I
 TEMPORARY PAVEMENT
 DETAILS

3/28/2022
 G:\50100191\NV5_1-5987B\TrafficControl\Tc\200_14L-5987B-TMP-14C_Phase I.dgn
 User:ST086227



3/28/2022
 G:\50100191\NV5_I-5987B\TrafficControl\Twp\200_143_I-5987B_TMP-14D_Phase I.dgn
 User:ST086227

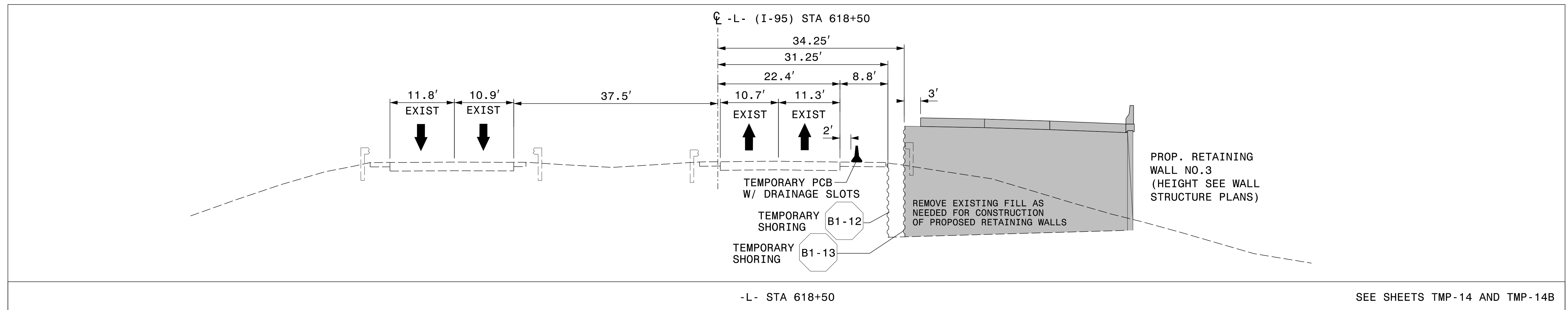
APPROVED: _____
 DATE: _____

**DOCUMENT NOT CONSIDERED FINAL
 UNLESS ALL SIGNATURES COMPLETED**



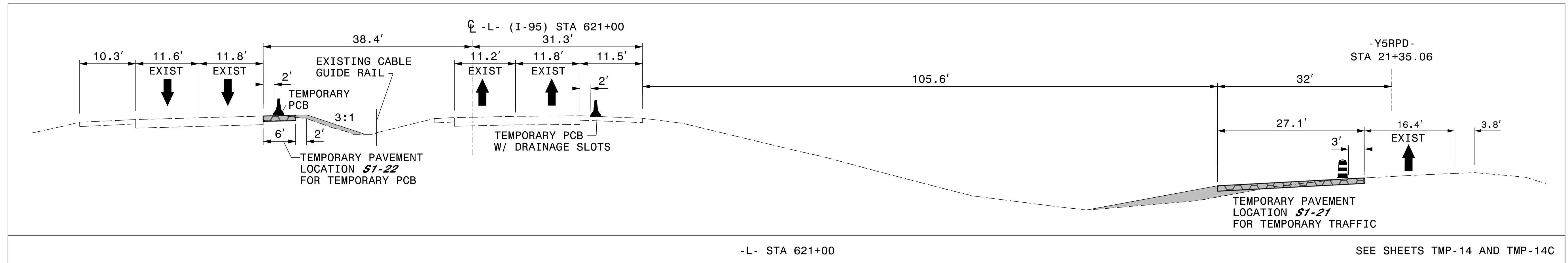
SECTION 1

**TEMPORARY TRAFFIC CONTROL
 PHASE I**



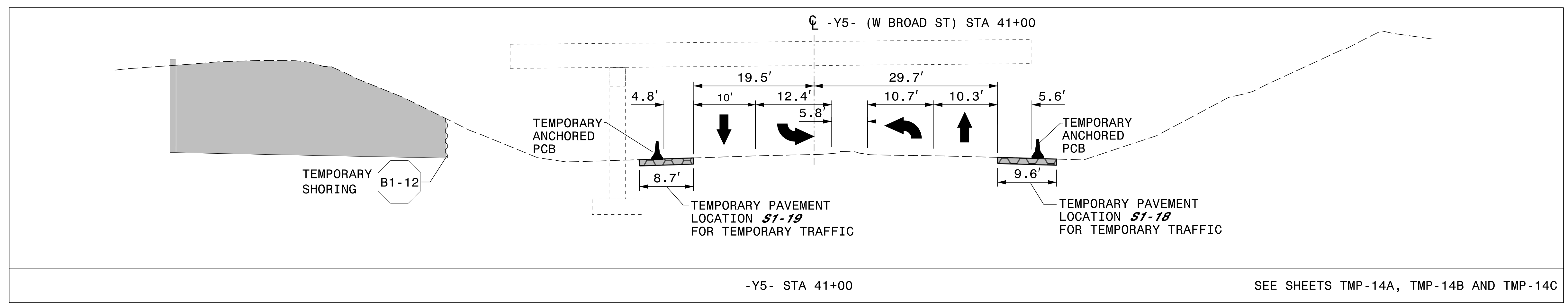
-L- STA 618+50

SEE SHEETS TMP-14 AND TMP-14B



-L- STA 621+00

SEE SHEETS TMP-14 AND TMP-14C




-Y5- STA 41+00

SEE SHEETS TMP-14A, TMP-14B AND TMP-14C

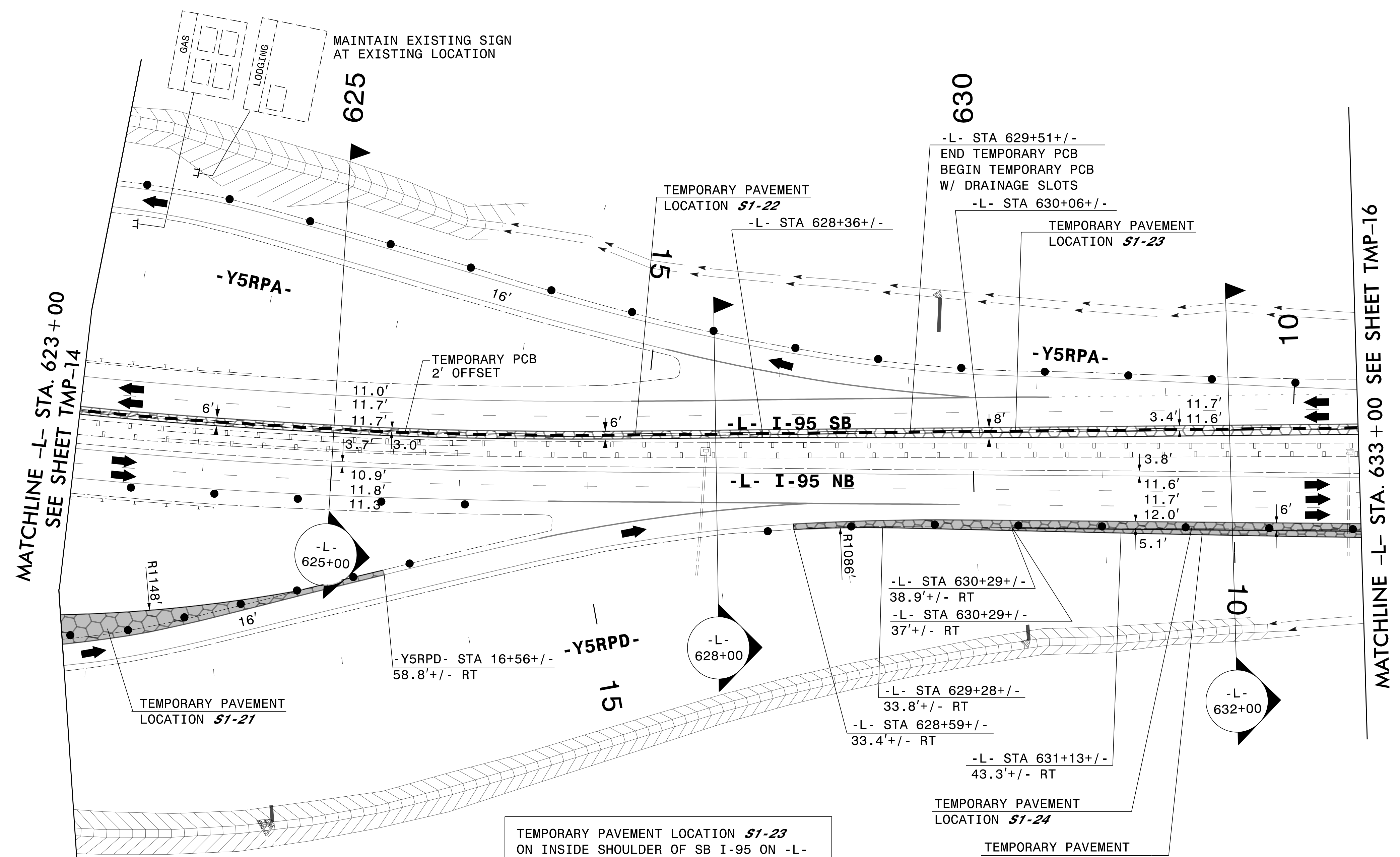
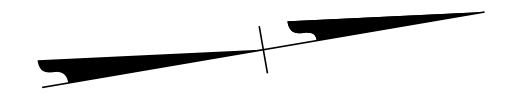
3/28/2022 G:\50100191\NV5_I-5987B\TrafficControl\I-5987B-TMP-14E_Phase I.dgn User:ST086227

APPROVED: _____
 DATE: _____

**DOCUMENT NOT CONSIDERED FINAL
 UNLESS ALL SIGNATURES COMPLETED**



SECTION 1
**TEMPORARY TRAFFIC CONTROL
 PHASE I**



MATCHLINE -L- STA. 623+00
SEE SHEET TMP-14

MATCHLINE -L- STA. 633+00 SEE SHEET TMP-16

TEMPORARY PAVEMENT LOCATION **S1-21**
ON RIGHT SIDE OF -Y5RPD-
FROM STA 16+56+/- TO STA 25+31+/-
FOR TEMPORARY TRAFFIC PATTERN
(16,910 SF)

TEMPORARY PAVEMENT LOCATION **S1-22**
ON INSIDE SHOULDER OF SB I-95 ON -L-
FROM STA 620+64+/- TO STA 628+36+/-
FOR TEMPORARY PCB
(4,594 SF)

TEMPORARY PAVEMENT LOCATION **S1-23**
ON INSIDE SHOULDER OF SB I-95 ON -L-
FROM STA 628+36+/- TO STA 650+00+/-
FOR TEMPORARY TRAFFIC PATTERN
(17,008 SF)


TEMPORARY PAVEMENT LOCATION **S1-24**
ON OUTSIDE SHOULDER OF NB I-95 ON -L-
FROM STA 628+59+/- TO STA 650+00+/-
FOR TEMPORARY TRAFFIC PATTERN
(13,400 SF)

TEMPORARY PAVEMENT LOCATION **S1-25**
ON OUTSIDE SHOULDER OF NB I-95 ON -L-
FROM STA 630+29+/- TO STA 646+17+/-
FOR TEMPORARY TRAFFIC PATTERN
(7,787 SF)

SEE SHEET TMP-15A
FOR SECTIONS

APPROVED: _____
DATE: _____

SEAL
034437
ENGINEER
LORI D. STOUCHE

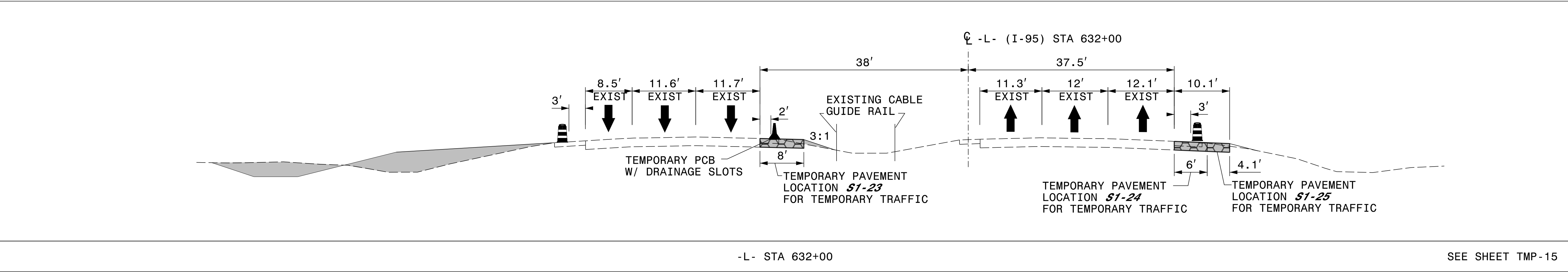
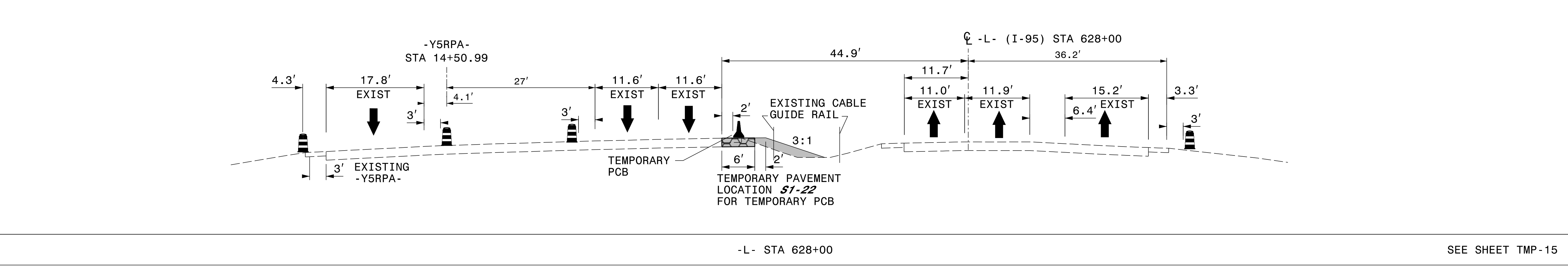
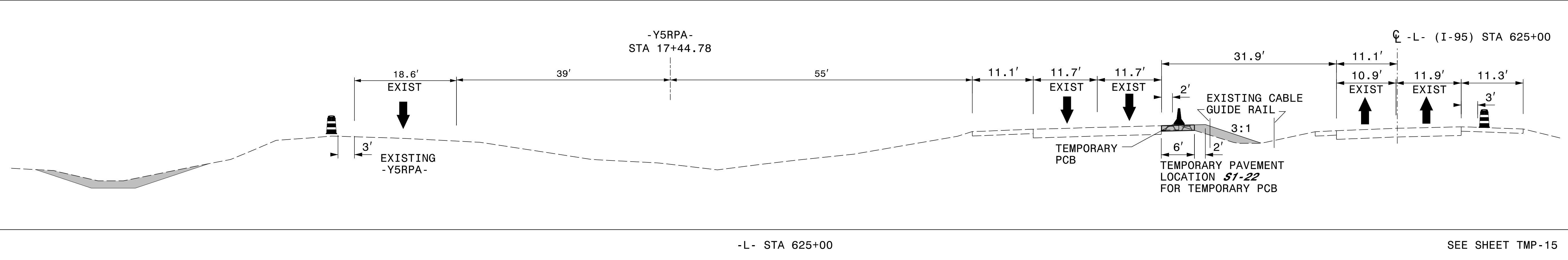


SECTION 1

TEMPORARY TRAFFIC CONTROL
PHASE I

**DOCUMENT NOT CONSIDERED FINAL
UNLESS ALL SIGNATURES COMPLETED**

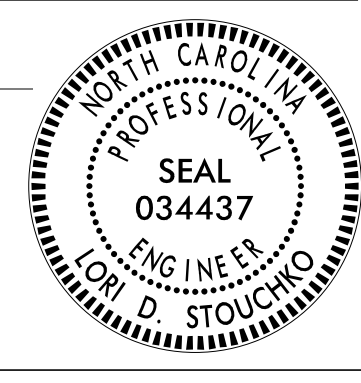
3/28/2022
G:\50100191\NV5_L-5987B\TrafficControl\Tc\200_147_L-5987B_TMP-15_Phase I.dgn
User:ST086227




3/28/2022
 G:\50100191\NV5_I-5987B\TrafficControl\Tc\200_149_I-5987B_TMP-15A_Phase I.dgn
 User:ST086227

APPROVED: _____

DATE: _____


 DOCUMENT NOT CONSIDERED FINAL
 UNLESS ALL SIGNATURES COMPLETED




SECTION 1

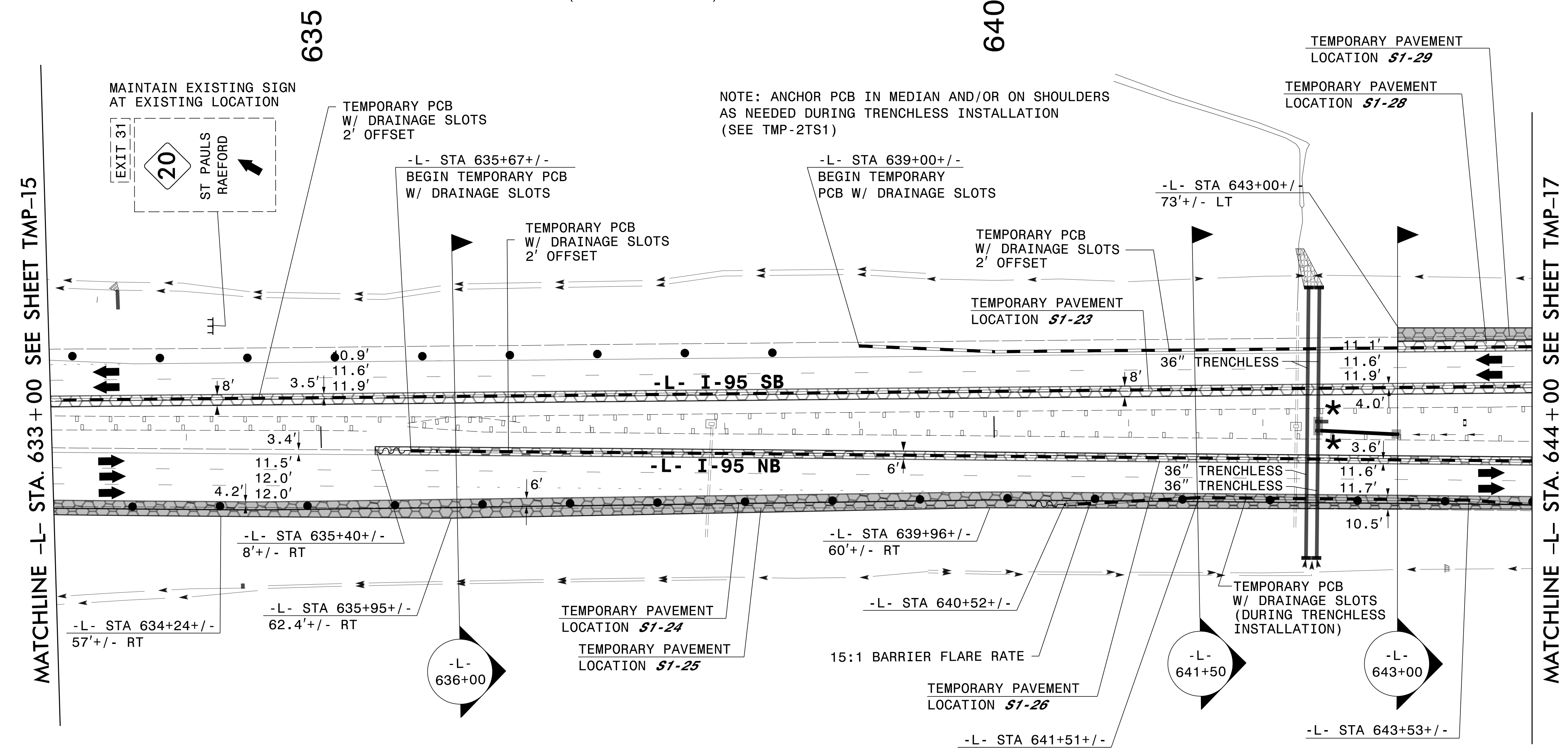
TEMPORARY TRAFFIC CONTROL
 PHASE I

PLANS PREPARED FOR THE NCDOT BY:

M MOTT MACDONALD I & E, LLC
 1101 HAYNES STREET, SUITE 101
 RALEIGH, NC 27604
M MOTT MACDONALD NC LICENSE NO. F-0669



* PARTIALLY CONSTRUCT DRAINAGE STRUCTURE TO AN ELEVATION BELOW THE TEMPORARY PAVEMENT FILL/COVER WITH STEEL PLATE AND PAVE OVER AS NEEDED FOR TEMPORARY PATTERN (SEE SHEET TMP-58)



MATCHLINE -L- STA. 633 + 00 SEE SHEET TMP-15

MATCHLINE -L- STA. 644 + 00 SEE SHEET TMP-17

TEMPORARY PAVEMENT LOCATION **S1-23**
 ON INSIDE SHOULDER OF SB I-95 ON -L- FROM STA 628+36+/- TO STA 650+00+/- FOR TEMPORARY TRAFFIC PATTERN (17,008 SF)

TEMPORARY PAVEMENT LOCATION **S1-24**
 ON OUTSIDE SHOULDER OF NB I-95 ON -L- FROM STA 628+59+/- TO STA 650+00+/- FOR TEMPORARY TRAFFIC PATTERN (13,400 SF)

TEMPORARY PAVEMENT LOCATION **S1-25**
 ON OUTSIDE SHOULDER OF NB I-95 ON -L- FROM STA 630+29+/- TO STA 646+17+/- FOR TEMPORARY TRAFFIC PATTERN (7,787 SF)

TEMPORARY PAVEMENT LOCATION **S1-26**
 ON INSIDE SHOULDER OF NB I-95 ON -L- FROM STA 635+40+/- TO STA 650+00+/- FOR PLACEMENT OF TEMPORARY PCB (8,910 SF)

TEMPORARY PAVEMENT LOCATION **S1-28**
 ON OUTSIDE SHOULDER OF SB I-95 ON -L- FROM STA 643+00+/- TO STA 650+00+/- FOR TEMPORARY TRAFFIC PATTERN (5,606 SF)

TEMPORARY PAVEMENT LOCATION **S1-29**
 ON OUTSIDE SHOULDER OF SB I-95 ON -L- FROM STA 643+00+/- TO STA 650+00+/- FOR TEMPORARY TRAFFIC PATTERN (4,675 SF)


SEE ROADWAY SHEET 2B-7 FOR TEMPORARY DRAINAGE

SEE SHEET TMP-16A FOR SECTIONS

APPROVED: _____
 DATE: _____

SEAL
 034437
 ENGINEER
 LORI D. STOUCHEVO

DOCUMENT NOT CONSIDERED FINAL UNLESS ALL SIGNATURES COMPLETED



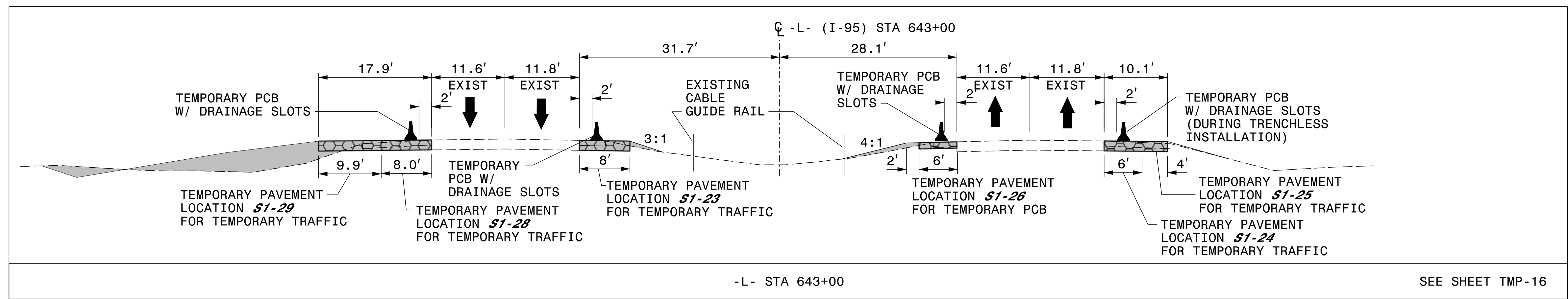
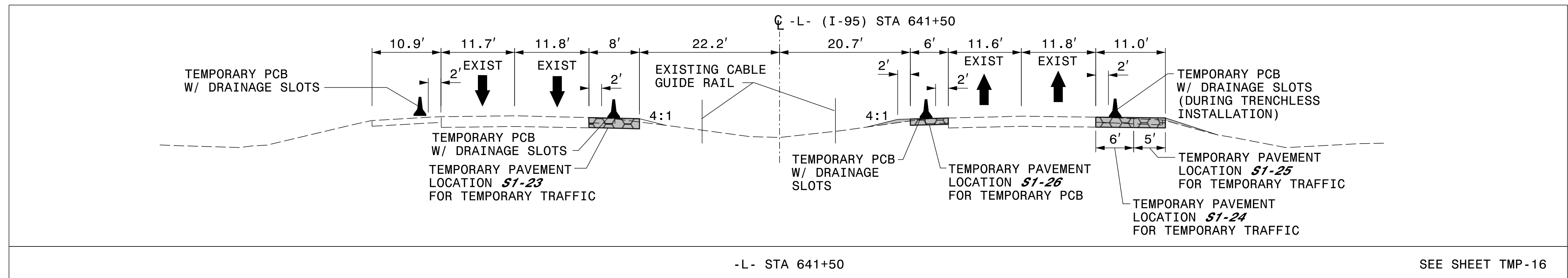
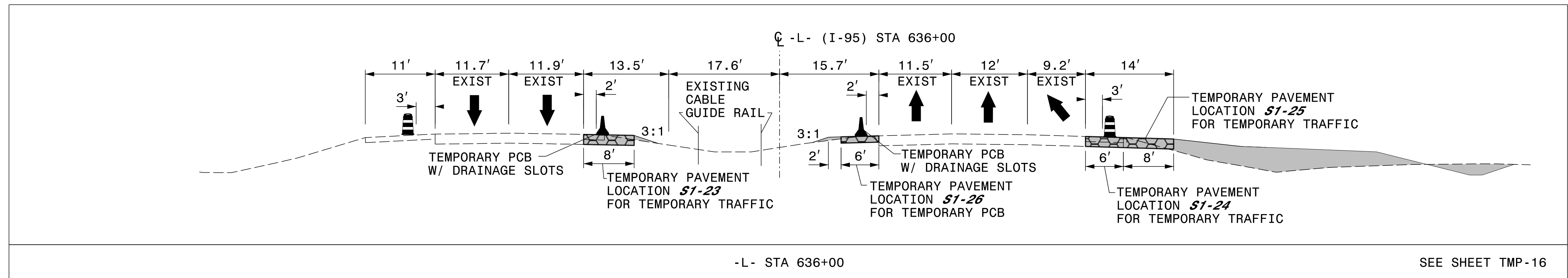
SECTION 1

TEMPORARY TRAFFIC CONTROL PHASE I

3/28/2022 G:\50100191\NV5_1-5987B\TrafficControl\Tcpl\200_15LI-5987B_TMP-16_Phase I.dgn User:ST086227

PLANS PREPARED FOR THE NCDOT BY:

M MOTT MACDONALD I & E, LLC
 1101 HAYNES STREET, SUITE 101
 RALEIGH, NC 27604
M MOTT MACDONALD
 NC LICENSE NO. F-0669



3/28/2022
 G:\50100191\NV5_I-5987B\TrafficControl\Top\200_153_I-5987B_TMP-16A_Phase I.dgn
 User:ST086227

APPROVED: _____
 DATE: _____

**DOCUMENT NOT CONSIDERED FINAL
 UNLESS ALL SIGNATURES COMPLETED**

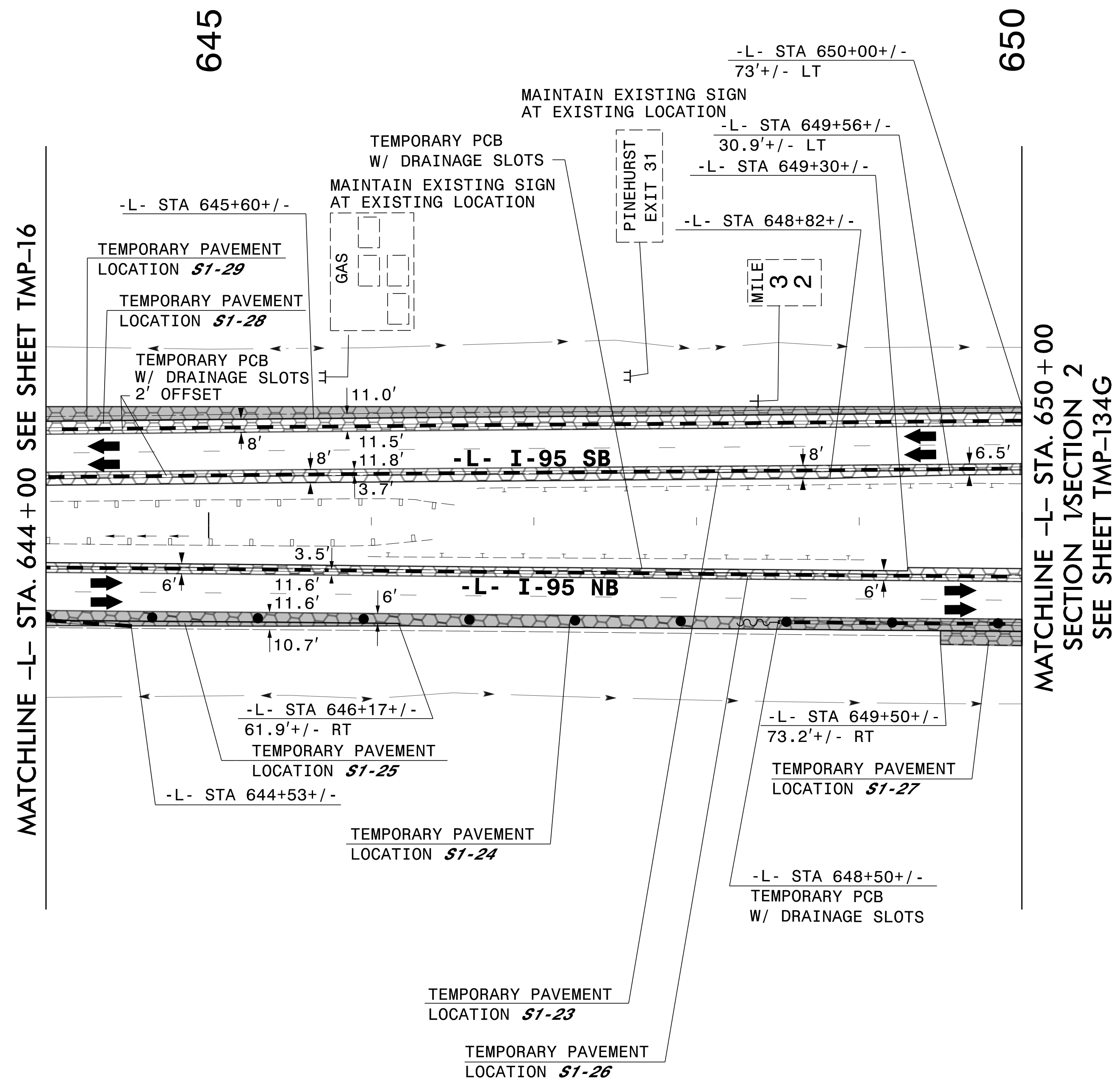


SECTION 1

**TEMPORARY TRAFFIC CONTROL
 PHASE I**

PLANS PREPARED FOR THE NCDOT BY:

M MOTT MACDONALD I & E, LLC
 1101 HAYNES STREET, SUITE 101
 RALEIGH, NC 27604
M NC LICENSE NO. F-0669



TEMPORARY PAVEMENT LOCATION **S1-23**
 ON INSIDE SHOULDER OF SB I-95 ON -L-
 FROM STA 628+36+/- TO STA 650+00+/-
 FOR TEMPORARY TRAFFIC PATTERN
 (17,008 SF)

TEMPORARY PAVEMENT LOCATION **S1-24**
 ON OUTSIDE SHOULDER OF NB I-95 ON -L-
 FROM STA 628+59+/- TO STA 650+00+/-
 FOR TEMPORARY TRAFFIC PATTERN
 (13,400 SF)

TEMPORARY PAVEMENT LOCATION **S1-25**
 ON OUTSIDE SHOULDER OF NB I-95 ON -L-
 FROM STA 630+29+/- TO STA 646+17+/-
 FOR TEMPORARY TRAFFIC PATTERN
 (7,787 SF)

TEMPORARY PAVEMENT LOCATION **S1-26**
 ON INSIDE SHOULDER OF NB I-95 ON -L-
 FROM STA 635+40+/- TO STA 650+00+/-
 FOR PLACEMENT OF TEMPORARY PCB
 (8,910 SF)

TEMPORARY PAVEMENT LOCATION **S1-27**
 ON OUTSIDE SHOULDER OF NB I-95 ON -L-
 FROM STA 649+50+/- TO STA 650+00+/-
 FOR TEMPORARY TRAFFIC PATTERN
 (429 SF)


TEMPORARY PAVEMENT LOCATION **S1-28**
 ON OUTSIDE SHOULDER OF SB I-95 ON -L-
 FROM STA 643+00+/- TO STA 650+00+/-
 FOR TEMPORARY TRAFFIC PATTERN
 (5,606 SF)

TEMPORARY PAVEMENT LOCATION **S1-29**
 ON OUTSIDE SHOULDER OF SB I-95 ON -L-
 FROM STA 643+00+/- TO STA 650+00+/-
 FOR TEMPORARY TRAFFIC PATTERN
 (4,675 SF)

3/28/2022
 G:\50100191\NV5_I-5987B\TrafficControl\TcP\200_155_I-5987B_TMP-17_Phase I.dgn
 User:ST086227

APPROVED: _____
 DATE: _____

**DOCUMENT NOT CONSIDERED FINAL
 UNLESS ALL SIGNATURES COMPLETED**



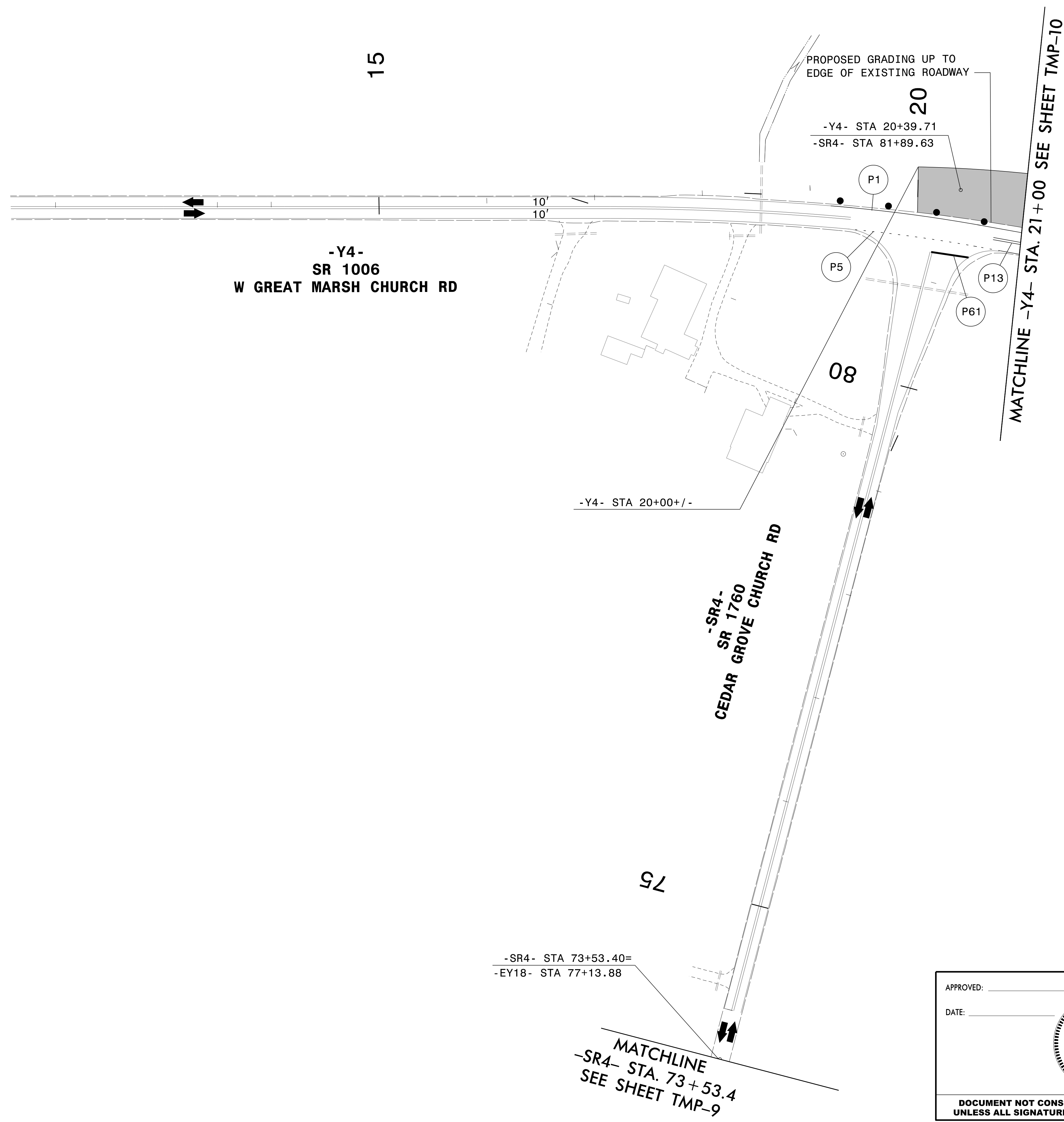
SECTION 1

**TEMPORARY TRAFFIC CONTROL
 PHASE I**

PROJ. REFERENCE NO.	SHEET NO.
I-5987B	TMP-18

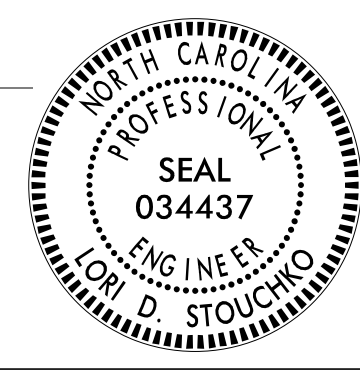
PLANS PREPARED FOR THE NCDOT BY:

M MOTT MACDONALD I & E, LLC
1101 HAYNES STREET, SUITE 101
RALEIGH, NC 27604
M MOTT MACDONALD NC LICENSE NO. F-0669



3/28/2022
 G:\50100191\NV5_L-5987B\TrafficControl\Top\200_157_L-5987B_TMP-18_Phase 1.dgn
 User:ST086227

APPROVED: _____
 DATE: _____

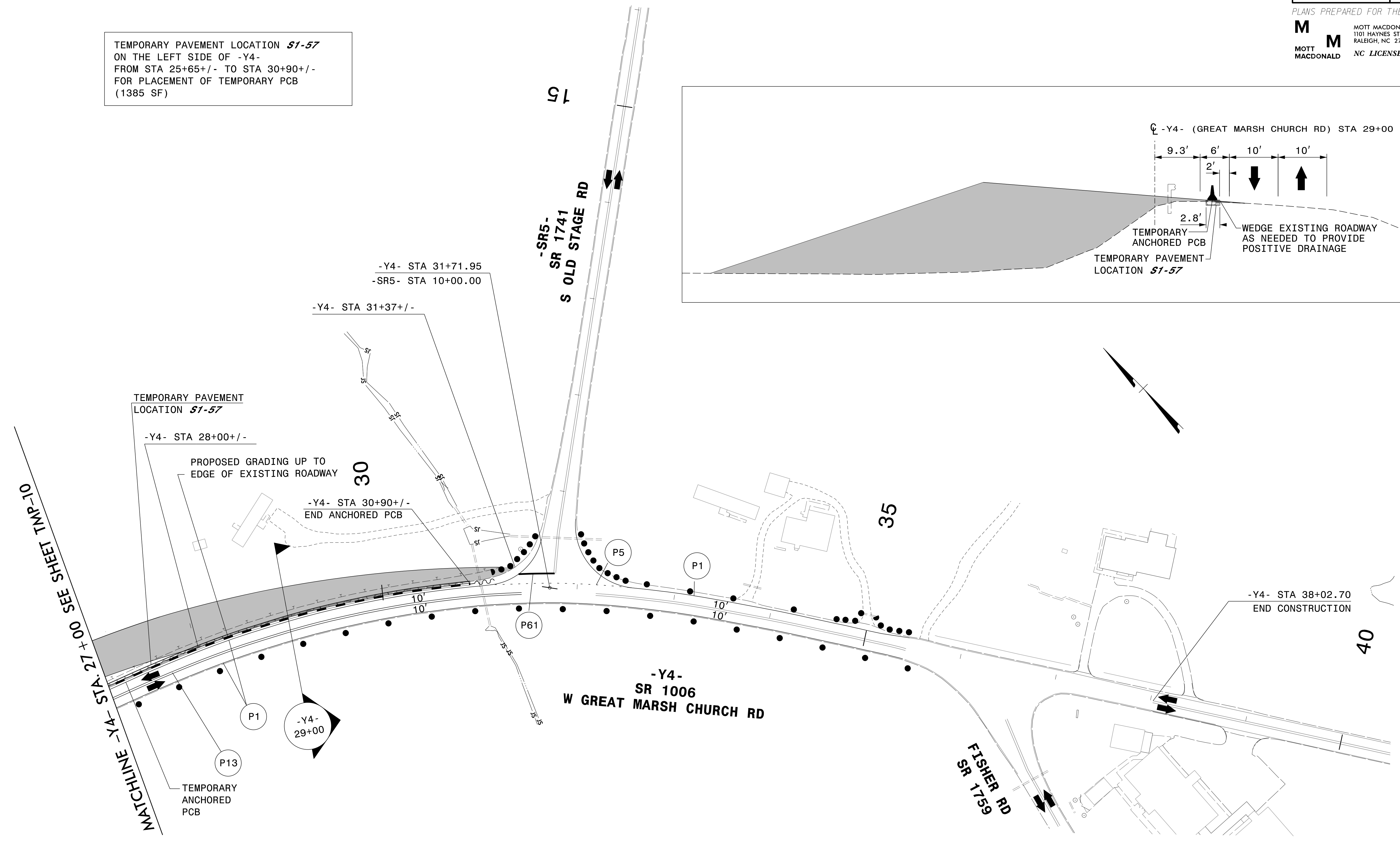
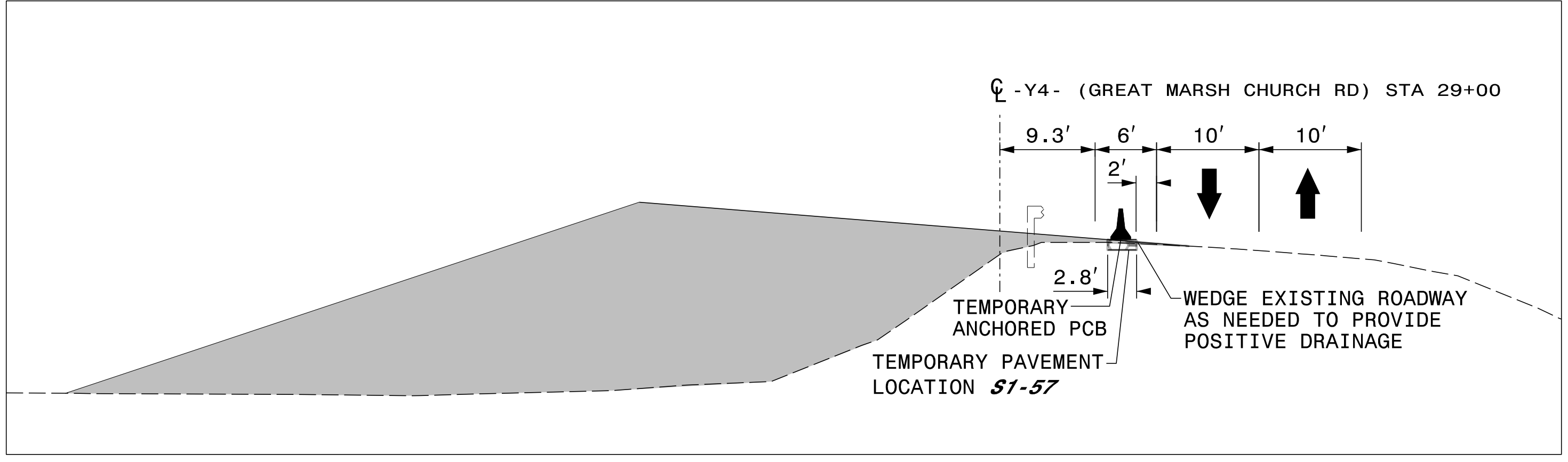


SECTION 1

TEMPORARY TRAFFIC CONTROL
PHASE I

**DOCUMENT NOT CONSIDERED FINAL
UNLESS ALL SIGNATURES COMPLETED**

TEMPORARY PAVEMENT LOCATION *S1-57*
ON THE LEFT SIDE OF -Y4-
FROM STA 25+65+/- TO STA 30+90+/-
FOR PLACEMENT OF TEMPORARY PCB
(1385 SF)




MATCHLINE -Y4- STA. 27+00 SEE SHEET TMP-10

4/25/2022
G:\50100191\NV5_1-5987B\TrafficControl\Tcpl\200_159_1-5987B_TMP-19_Phase 1.dgn
User:ST086227

APPROVED: _____
DATE: _____

SEAL
034437
ENGINEER
LORI D. STOUCHE

DOCUMENT NOT CONSIDERED FINAL
UNLESS ALL SIGNATURES COMPLETED



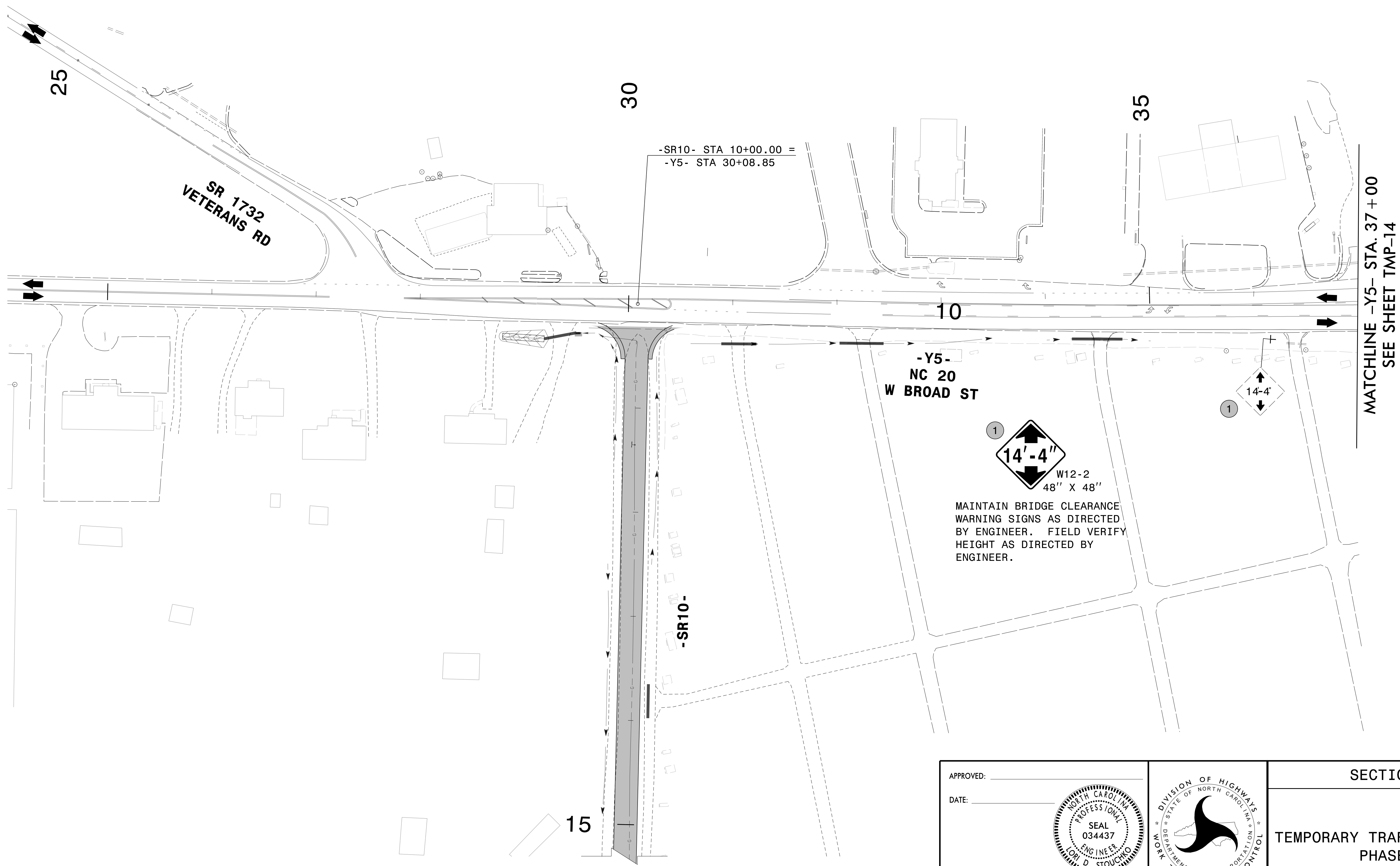

SECTION 1

TEMPORARY TRAFFIC CONTROL
PHASE I

PROJ. REFERENCE NO.	SHEET NO.
I-5987B	TMP-20

PLANS PREPARED FOR THE NCDOT BY:


M MOTT MACDONALD I & E, LLC
 1101 HAYNES STREET, SUITE 101
 RALEIGH, NC 27604
M MOTT MACDONALD NC LICENSE NO. F-0669



3/28/2022
 G:\50100191\NV5_1-5987B\TrafficControl\Tcpl\200_16LI-5987B_TMP-20_Phase 1.dgn
 User:ST086227

APPROVED: _____
 DATE: _____

**DOCUMENT NOT CONSIDERED FINAL
 UNLESS ALL SIGNATURES COMPLETED**



SECTION 1

**TEMPORARY TRAFFIC CONTROL
 PHASE I**