


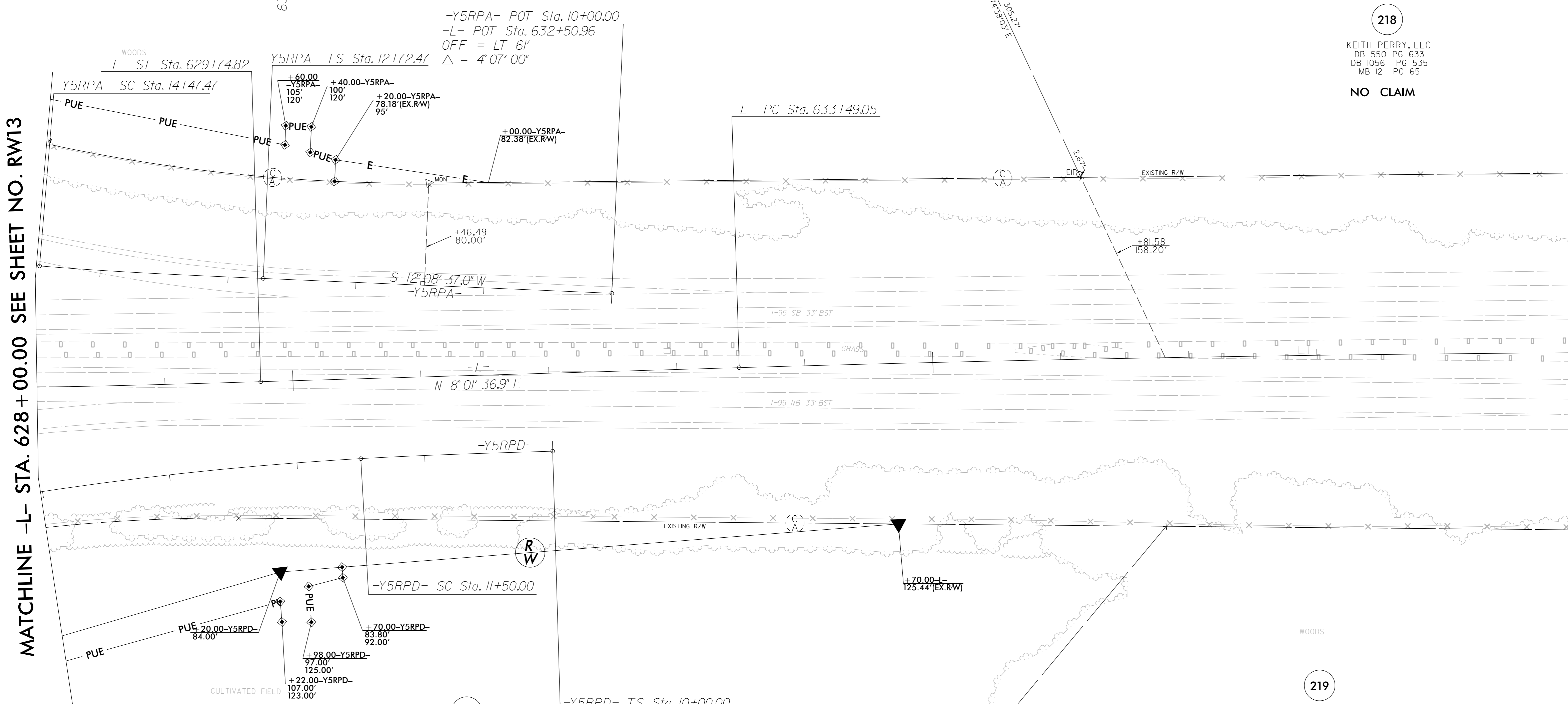
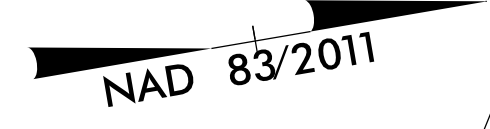
PROJECT REFERENCE NO. I-5987B	SHEET NO. RW14
<b>Location and Surveys</b>	
JoynerKeeny, PLLC 1051 N. Winstead Avenue Rocky Mount, NC 27804 252-977-3124 North Carolina Firm Number P-0551	
PROJECT SURVEYOR	
	
DOCUMENT NOT CONSIDERED FINAL UNLESS ALL SIGNATURES COMPLETED	

I, Stephen R. Wolfe, certify that the right of way and permanent easement monumentation for this project shown herein was completed under my direct and responsible charge from an actual survey made under my supervision; that all horizontal closures had a minimum ratio of precision of 1:10,000 (Class A). Field work was performed from 12JUL2021 to 23AUG2021, and all coordinates are based on NAD83/2011; That this survey was performed to meet the requirements of 21NCAC 56.1600 as applicable.

This 22nd day of February, 2022.

DocuSigned by:  
  
 Stephen Wolfe  
 3088875F3940446...  
 Professional Land Surveyor L-3259

208  
 DEIRDRE E. MARTIN  
 AND  
 REBECCA MARTIN  
 DB 1989 PG 638



218  
 KEITH-PERRY, LLC  
 DB 550 PG 633  
 DB 1056 PG 535  
 MB 12 PG 65  
 NO CLAIM

217  
 FADHL ALHOBISHI  
 DB 1562 PG 213  
 MB 25 PG 58

219  
 MARIA C. WARREN  
 DB 151 PG 151  
 DB 1697 PG 49  
 MB 31 PG 189  
 NO CLAIM

-L-  
 Pls Sta 627+74.84 PI Sta 637+66.64  
 $\Theta_s = 2^\circ 22' 26.9''$   $\Delta = 1^\circ 40' 44.1''$  (RT)  
 Ls = 300.00' D = 0' 12' 03.7"  
 LT = 200.02' L = 835.12'  
 ST = 100.02' T = 417.59'  
 R = 28,500.00'

-Y5RPA-  
 Pls Sta 13+89.15 PI Sta 15+26.94  
 $\Theta_s = 2^\circ 17' 59.0''$   $\Delta = 4^\circ 10' 31.6''$  (RT)  
 Ls = 175.00' D = 2' 37' 41.7"  
 LT = 116.68' L = 158.87'  
 ST = 58.34' T = 79.47'  
 R = 2,180.00'

-Y5RPD-  
 Pls Sta 11+00.00 PI Sta 12+81.31  
 $\Theta_s = 1^\circ 35' 08.4''$   $\Delta = 5^\circ 32' 52.3''$  (LT)  
 Ls = 150.00' D = 2' 06' 51.2"  
 LT = 100.00' L = 262.41'  
 ST = 50.00' T = 131.31'  
 R = 2,710.00'

**NOTES:**


1. IF FURTHER INFORMATION REGARDING PROJECT CONTROL IS NEEDED PLEASE CONTACT THE LOCATION AND SURVEYS UNIT.
2. PROJECT CONTROL WAS ESTABLISHED USING GNSS, THE GLOBAL NAVIGATION SATELLITE SYSTEM.
3. RIGHT OF WAY MONUMENTATION ESTABLISHED 12JUL2021 TO 23AUG2021 .

MATCHLINE -L- STA. 628 + 00.00 SEE SHEET NO. RW13

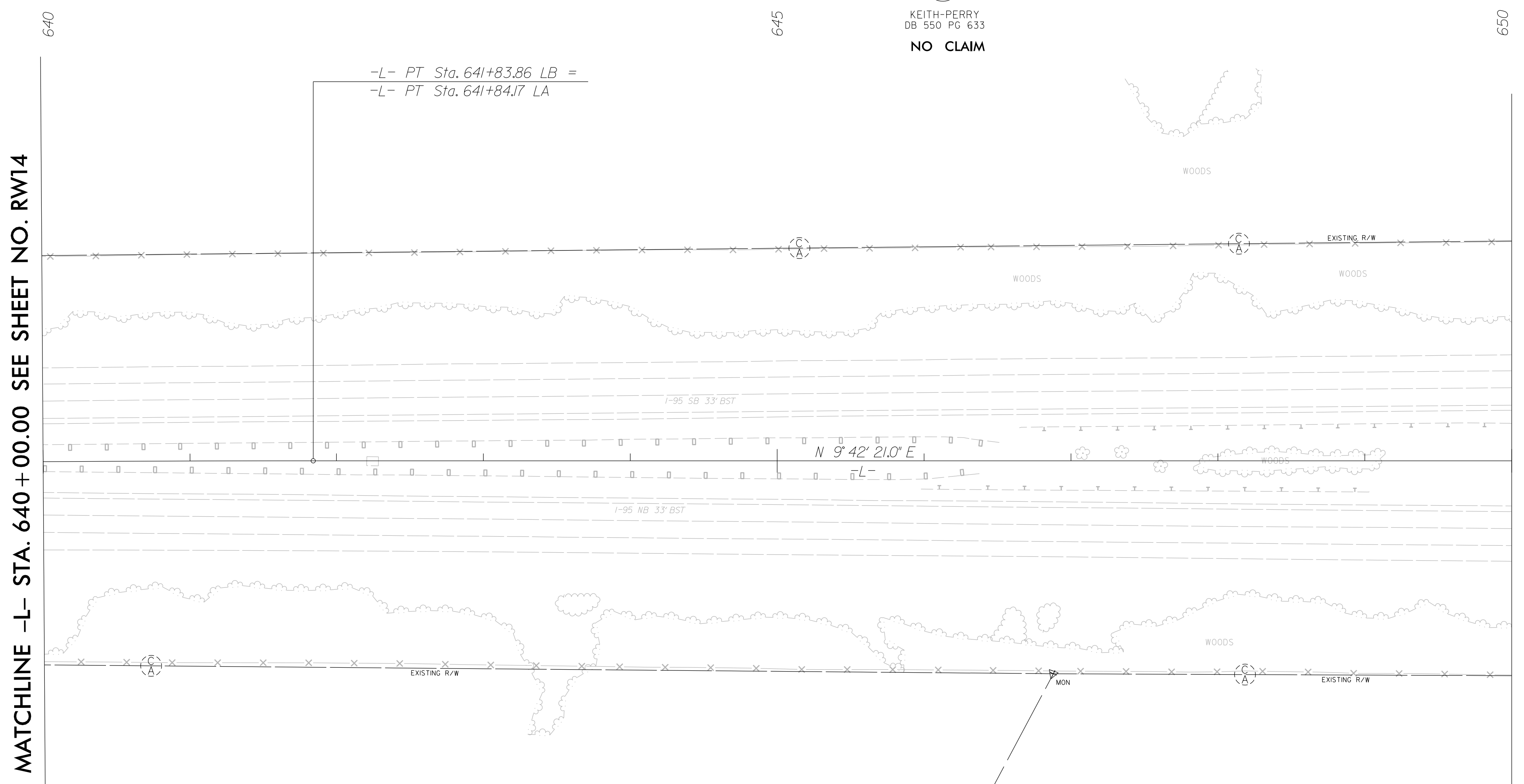
MATCHLINE -L- STA. 640 + 00.00 SEE SHEET NO. RW15

REVISIONS

22-FEB-2022 10:00:35D INCDOT\_I5987B\_RW\_SURVEY.DGN\WORK\RW\RW SERIES SHEETS 220214\I5987B\_1.s\_rw14.dgn  
 jmatthews AT JK-A-042

PROJECT REFERENCE NO.	SHEET NO.
I-5987B	RW15
<b>Location and Surveys</b>	
JoynerKeeny, PLLC 1051 N. Winstead Avenue Rocky Mount, NC 27804 252-977-3124 North Carolina Firm Number P-0551	
PROJECT SURVEYOR	
	
DOCUMENT NOT CONSIDERED FINAL UNLESS ALL SIGNATURES COMPLETED	

NAD 83/2011



MATCHLINE -L- STA. 640 + 00.00 SEE SHEET NO. RW14

MATCHLINE -L- STA. 650 + 00.00 SEE SHEET NO. RW16

REVISIONS

2:\CADD\2021\1590035C\_NCDOT\_I5987B\_RW\_Robeson\SURVEY\DCNN\WORK\RW\series sheets\I5987b\_rw15.dgn  
jmatthews

-L-  
 PI Sta. 637+66.64  
 $\Delta = 1^{\circ} 40' 44.1'' (RT)$   
 $D = 0' 12' 03.7''$   
 $L = 835.12'$   
 $T = 417.59'$   
 $R = 28,500.00'$

219  
 NO CLAIM  
 MARIA COLLINS WARREN  
 DB 1697 PG 49

218  
 KEITH-PERRY  
 DB 550 PG 633  
 NO CLAIM


220  
 NO CLAIM  
 FREDERICK AND JUDY KEITH TRUST  
 DB 928 PG 170  
 MB 31 PG 189

NOTES:

1. IF FURTHER INFORMATION REGARDING PROJECT CONTROL IS NEEDED PLEASE CONTACT THE LOCATION AND SURVEYS UNIT.
2. PROJECT CONTROL WAS ESTABLISHED USING GNSS, THE GLOBAL NAVIGATION SATELLITE SYSTEM.
3. RIGHT OF WAY MONUMENTATION ESTABLISHED 12JUL2021 TO 23AUG2021 .

I, Stephen R. Wolfe, certify that the right of way and permanent easement monumentation for this project shown herein was completed under my direct and responsible charge from an actual survey made under my supervision; that all horizontal closures had a minimum ratio of precision of 1:10,000 (Class A). Field work was performed from 12JUL2021 to 23AUG2021, and all coordinates are based on NAD83/2011; That this survey was performed to meet the requirements of 21NCAC 56.1600 as applicable.

This 2nd day of September, 2021.

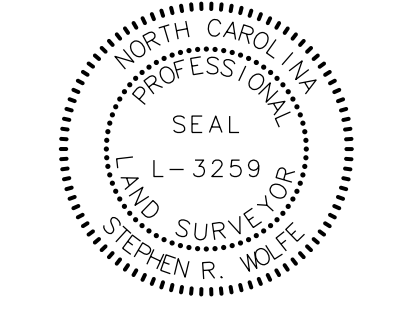
DocuSigned by:  
  
 2025875F3940446  
 02 November 2021  
 Professional Land Surveyor L-3259



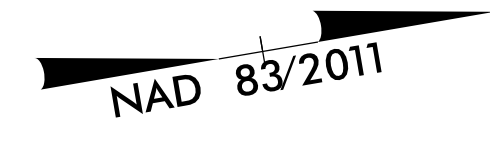
Location and Surveys

JoynerKeeny, PLLC  
 1051 N. Winstead Avenue  
 Rocky Mount, NC 27804  
 252-977-3124  
 North Carolina Firm Number P-0551

PROJECT SURVEYOR



DOCUMENT NOT CONSIDERED FINAL UNLESS ALL SIGNATURES COMPLETED



NOTES:

1. IF FURTHER INFORMATION REGARDING PROJECT CONTROL IS NEEDED PLEASE CONTACT THE LOCATION AND SURVEYS UNIT.
2. PROJECT CONTROL WAS ESTABLISHED USING GNSS, THE GLOBAL NAVIGATION SATELLITE SYSTEM.
3. RIGHT OF WAY MONUMENTATION ESTABLISHED 12JUL2021 TO 23AUG2021 .

I, Stephen R. Wolfe, certify that the right of way and permanent easement monumentation for this project shown herein was completed under my direct and responsible charge from an actual survey made under my supervision; that all horizontal closures had a minimum ratio of precision of 1:10,000 (Class A). Field work was performed from 12JUL2021 to 23AUG2021, and all coordinates are based on NAD83/2011; That this survey was performed to meet the requirements of 21NCAC 56.1600 as applicable.

This 2nd day of September, 2021.


DocuSigned by:  
*Stephen Wolfe*  
 02 November 2021  
 Professional Land Surveyor L-3259

REVISIONS

21-OCT-2021 15:08  
 21-OCT-2021 15:08  
 jmatthews

MATCHLINE -L- STA. 662 + 00.00 SEE SHEET NO. RW16

MATCHLINE -L- STA. 674 + 00.00 SEE SHEET NO. RW18



221

KEITH-PERRY LLC  
 DB 1056 PG 535

665

670

-L- TS Sta.673+86.68

N 9° 42' 21.0" E

-L-

PROP. TYPE T BARRIER

+40.41  
160.68'

220

FREDERICK KEITH  
 DB 928 PG 170  
 PB 31 PG 137

222

KEITH-PERRY LLC  
 DB 1056 PG 535  
 PB 31 PG 137

6/2/19

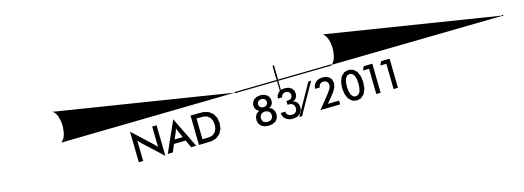
$\theta_s = 1^\circ 35' 29.6''$   
 $L_s = 250.00'$   
 $LT = 166.67'$   
 $ST = 83.34'$

$\Delta = 2^\circ 44' 41.8'' (RT)$   
 $D = 1^\circ 16' 23.7''$   
 $L = 1,707.84'$   
 $T = 864.32'$   
 $R = 4,500.00'$   
 $SE = 0.05$   
 $RO = 250.00'$

$\theta_s = 1^\circ 35' 29.6''$   
 $L_s = 250.00'$   
 $LT = 166.67'$   
 $ST = 83.34'$

**NOTES:**

1. IF FURTHER INFORMATION REGARDING PROJECT CONTROL IS NEEDED PLEASE CONTACT THE LOCATION AND SURVEYS UNIT.
2. PROJECT CONTROL WAS ESTABLISHED USING GNSS, THE GLOBAL NAVIGATION SATELLITE SYSTEM.
3. RIGHT OF WAY MONUMENTATION ESTABLISHED 12JUL2021 TO 23AUG2021 .



PROJECT REFERENCE NO. I-5987B	SHEET NO. RW18
<b>Location and Surveys</b>	
JoynerKeeny, PLLC 1051 N. Winstead Avenue Rocky Mount, NC 27804 252-977-3124 North Carolina Firm Number P-0551	
PROJECT SURVEYOR	
DOCUMENT NOT CONSIDERED FINAL UNLESS ALL SIGNATURES COMPLETED	

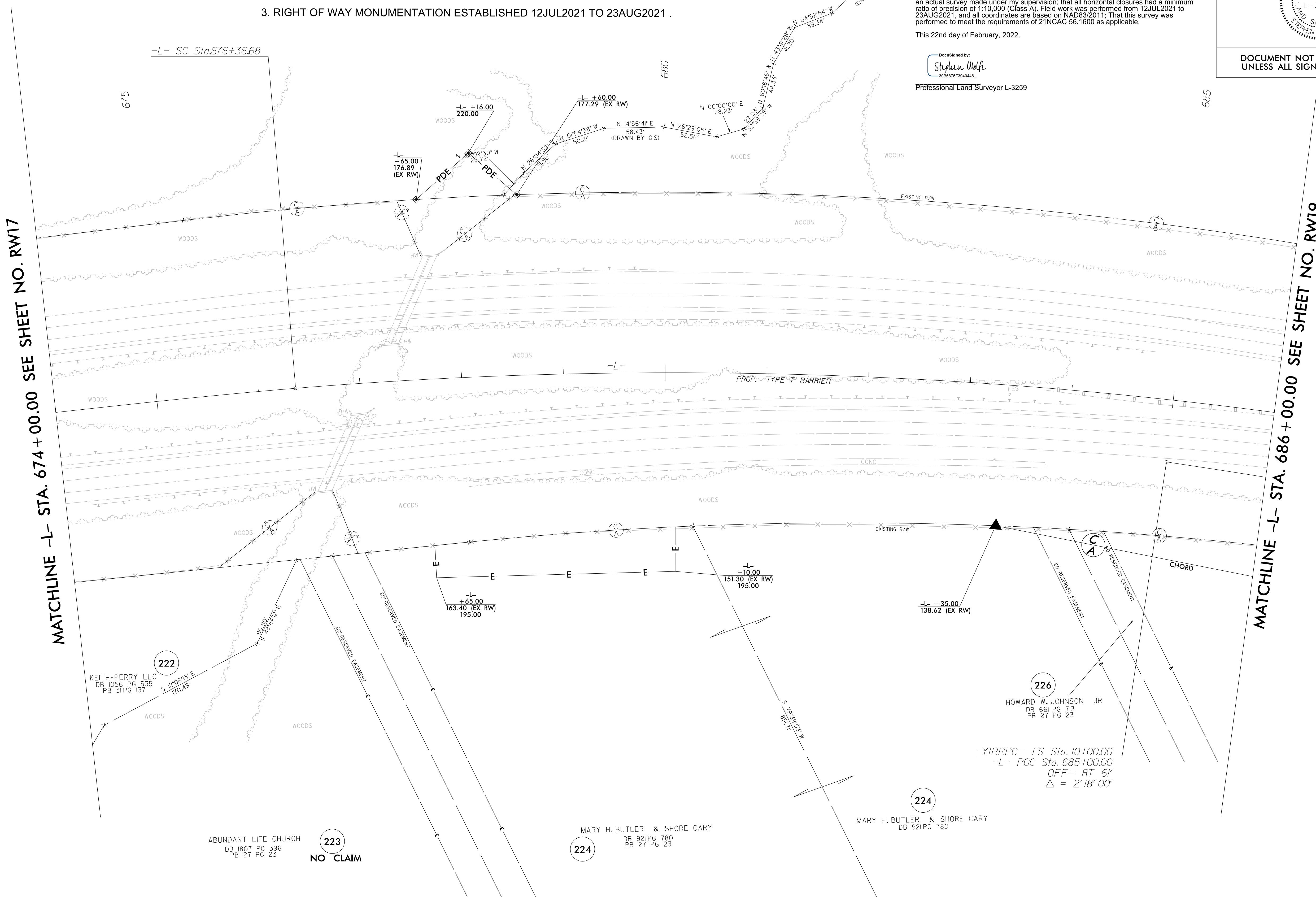
I, Stephen R. Wolfe, certify that the right of way and permanent easement monumentation for this project shown herein was completed under my direct and responsible charge from an actual survey made under my supervision; that all horizontal closures had a minimum ratio of precision of 1:10,000 (Class A). Field work was performed from 12JUL2021 to 23AUG2021, and all coordinates are based on NAD83/2011; That this survey was performed to meet the requirements of 21NCAC 56.1600 as applicable.

This 22nd day of February, 2022.

Designed by:  
  
 Professional Land Surveyor L-3259

MATCHLINE -L- STA. 674+00.00 SEE SHEET NO. RW17

MATCHLINE -L- STA. 686+00.00 SEE SHEET NO. RW19



221  
KEITH-PERRY LLC  
DB 1056 PG 535

222  
KEITH-PERRY LLC  
DB 1056 PG 535  
PB 31 PG 137

ABUNDANT LIFE CHURCH  
DB 1807 PG 396  
PB 27 PG 23

223  
NO CLAIM

MARY H. BUTLER & SHORE CARY  
DB 921 PG 780  
PB 27 PG 23

224

MARY H. BUTLER & SHORE CARY  
DB 921 PG 780

224


226  
HOWARD W. JOHNSON JR  
DB 661 PG 713  
PB 27 PG 23

-YIBRPC- TS Sta. 10+00.00  
 -L- POC Sta. 685+00.00  
 OFF= RT 6'  
 $\Delta = 2^\circ 18' 00''$

REVISIONS

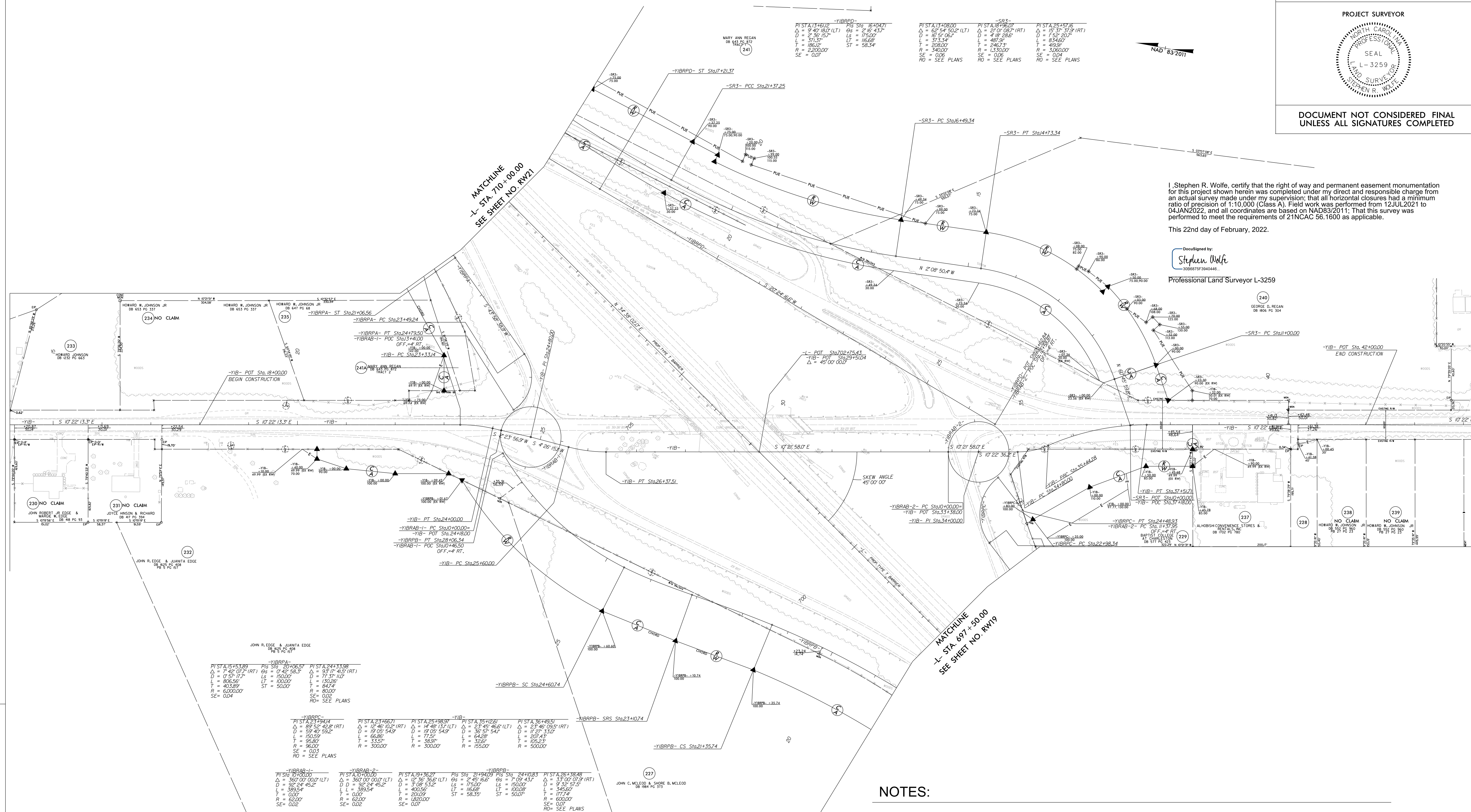
22-FEB-2022 11:57 1590035D\_INCDOT\_I5987B\_RW\_SURVEY.DGN\WORK\RM\RW SERIES SHEETS 220214\15987B\_1.s\_rw18.dgn  
 25-FEB-2019 15:00 1590035D\_INCDOT\_I5987B\_RW\_SURVEY.DGN\WORK\RM\RW SERIES SHEETS 220214\15987B\_1.s\_rw18.dgn  
 jmatthews AT JK-A-042



PROJECT REFERENCE NO.	SHEET NO.
L-5987B	RW20
<b>Location and Surveys</b>	
JoynerKeeny, PLLC 1051 N. Winstead Avenue Rocky Mount, NC 27804 252-977-3124 North Carolina Firm Number P-0551	
PROJECT SURVEYOR	
	
DOCUMENT NOT CONSIDERED FINAL UNLESS ALL SIGNATURES COMPLETED	

REVISIONS

25-FEB-2022 13:23 2019 1300350 WORK\RM\RW SERIES SHEETS 220214 MATCHLINE -YIB- STA. 16 + 00.00 SEE SHEET NO. RW42



I, Stephen R. Wolfe, certify that the right of way and permanent easement monumentation for this project shown herein was completed under my direct and responsible charge from an actual survey made under my supervision; that all horizontal closures had a minimum ratio of precision of 1:10,000 (Class A). Field work was performed from 12JUL2021 to 04JAN2022, and all coordinates are based on NAD83/2011; That this survey was performed to meet the requirements of 21NCAC 56.1600 as applicable.

This 22nd day of February, 2022.

DocuSigned by:  
**Stephen Wolfe**  
 3006675F3040446  
 Professional Land Surveyor L-3259

- NOTES:**
1. IF FURTHER INFORMATION REGARDING PROJECT CONTROL IS NEEDED PLEASE CONTACT THE LOCATION AND SURVEYS UNIT.
  2. PROJECT CONTROL WAS ESTABLISHED USING GNSS, THE GLOBAL NAVIGATION SATELLITE SYSTEM.
  3. RIGHT OF WAY MONUMENTATION ESTABLISHED 12JUL2021 TO 23AUG2021 .

MATCHLINE -YIB- STA. 43 + 00.00 SEE SHEET NO. 43





NOTES:

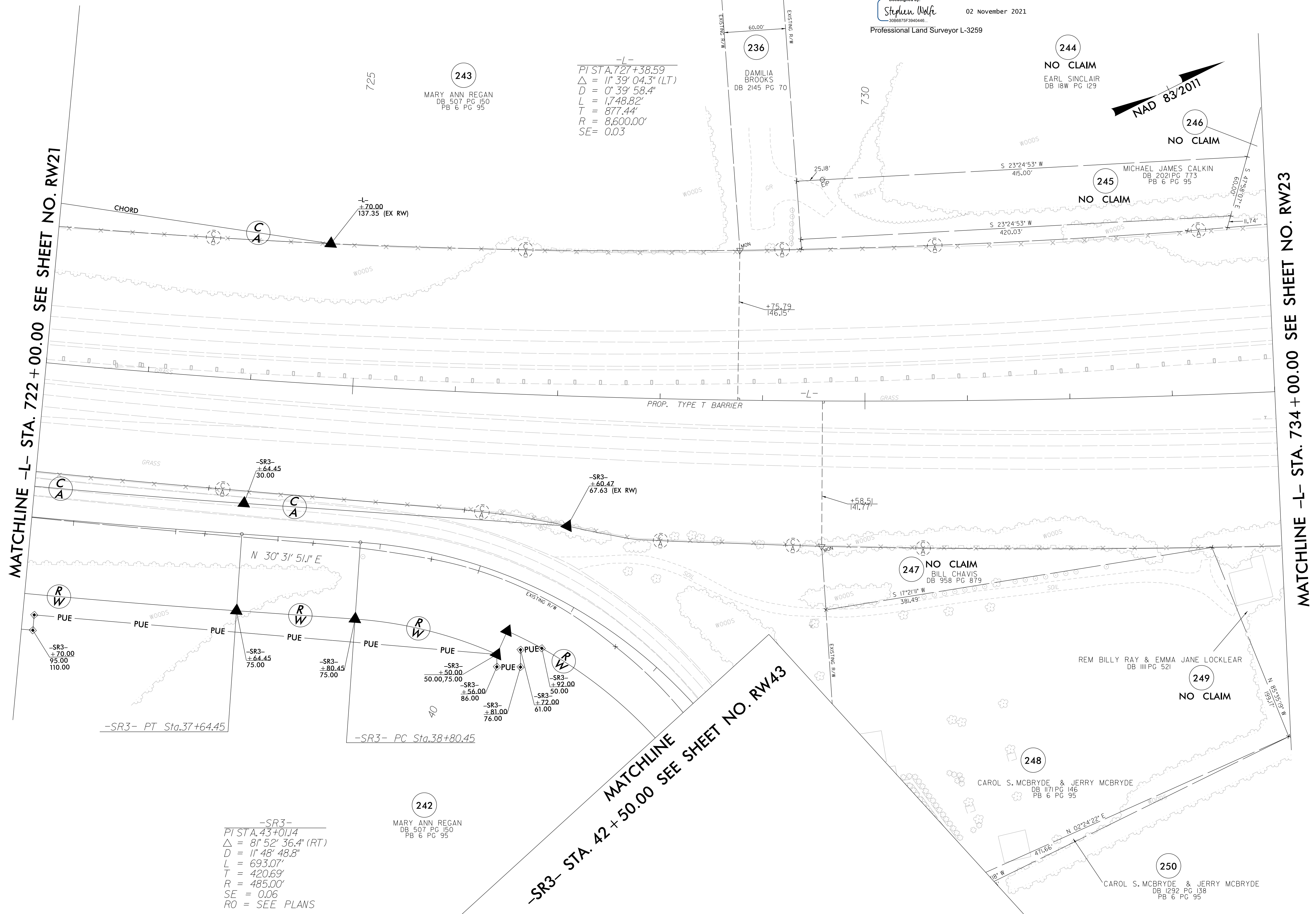
- 1. IF FURTHER INFORMATION REGARDING PROJECT CONTROL IS NEEDED PLEASE CONTACT THE LOCATION AND SURVEYS UNIT.
- 2. PROJECT CONTROL WAS ESTABLISHED USING GNSS, THE GLOBAL NAVIGATION SATELLITE SYSTEM.
- 3. RIGHT OF WAY MONUMENTATION ESTABLISHED 12JUL2021 TO 23AUG2021 .

I, Stephen R. Wolfe, certify that the right of way and permanent easement monumentation for this project shown herein was completed under my direct and responsible charge from an actual survey made under my supervision; that all horizontal closures had a minimum ratio of precision of 1:10,000 (Class A). Field work was performed from 12JUL2021 to 23AUG2021, and all coordinates are based on NAD83/2011; That this survey was performed to meet the requirements of 21NCAC 56.1600 as applicable.

This 2nd day of September, 2021.

DocuSigned by:  
**Stephen Wolfe**  
 02 November 2021  
 Professional Land Surveyor L-3259

PROJECT REFERENCE NO. I-5987B	SHEET NO. RW22
<b>Location and Surveys</b>	
JoynerKeeny, PLLC 1051 N. Winstead Avenue Rocky Mount, NC 27804 252-977-3124 North Carolina Firm Number P-0551	
PROJECT SURVEYOR	
DOCUMENT NOT CONSIDERED FINAL UNLESS ALL SIGNATURES COMPLETED	



REVISIONS

21-OCT-2021 15:42  
 21-CAD-2021 15:42  
 J:\0035C\_NCDOT\_I-5987B\_RW\_Robeson\SURVEY\DCN\WORK\RW\_series\_sheets\I-5987b\_1s\_rw22.dgn  
 jmatthews AT JKA-042

-SR3-  
 PI STA. 43+01.14  
 Δ = 81° 52' 36.4" (RT)  
 D = 11' 48' 48.8"  
 L = 693.07'  
 T = 420.69'  
 R = 485.00'  
 SE = 0.06  
 RO = SEE PLANS

MATCHLINE  
 -SR3- STA. 42+50.00 SEE SHEET NO. RW43

MATCHLINE -L- STA. 722+00.00 SEE SHEET NO. RW21

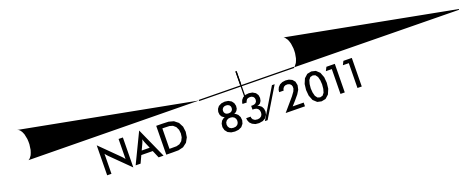
MATCHLINE -L- STA. 734+00.00 SEE SHEET NO. RW23











PROJECT REFERENCE NO.	SHEET NO.
L-5987B	RW27
<b>Location and Surveys</b>	
JoynerKeeny, PLLC 1051 N. Winstead Avenue Rocky Mount, NC 27804 252-977-3124 North Carolina Firm Number P-0551	
PROJECT SURVEYOR	
DOCUMENT NOT CONSIDERED FINAL UNLESS ALL SIGNATURES COMPLETED	


I, Stephen R. Wolfe, certify that the right of way and permanent easement monumentation for this project shown herein was completed under my direct and responsible charge from an actual survey made under my supervision; that all horizontal closures had a minimum ratio of precision of 1:10,000 (Class A). Field work was performed from 12JUL2021 to 23AUG2021, and all coordinates are based on NAD83/2011. That this survey was performed to meet the requirements of 21NCAC 56.1600 as applicable.

This 22nd day of February, 2022.

DocuSigned by:  
  
 Stephen Wolfe  
 3088875F3940446  
 Professional Land Surveyor L-3259

(256)  
 FAYE E. MCRAINEY REAVES  
 DB 519 PG 355  
 PB 26 PG 23

(257)  
 RIDDLE FARMS, LLC.  
 DB 222 PG 010  
 PB 55 PG 07



REVISIONS

MATCHLINE -L- STA. 777 + 00.00 SEE SHEET NO. RW26


MATCHLINE -L- STA. 789 + 00.00 SEE SHEET NO. RW28

-L-  
 Pls Sta 779+75.74 PI Sta 788+81.45  
 $\theta_s = 0^\circ 33' 08.4''$   $\Delta = 12^\circ 33' 12.3''$  (LT)  
 $L_s = 150.00'$   $D = 0' 44' 11.2''$   
 $LT = 100.00'$   $L = 1,704.58'$   
 $ST = 50.00'$   $T = 855.72'$   
 $R = 7,780.00'$   
 $SE = 03$   
 $RO = 150.00'$

**NOTES:**

1. IF FURTHER INFORMATION REGARDING PROJECT CONTROL IS NEEDED PLEASE CONTACT THE LOCATION AND SURVEYS UNIT.
2. PROJECT CONTROL WAS ESTABLISHED USING GNSS, THE GLOBAL NAVIGATION SATELLITE SYSTEM.
3. RIGHT OF WAY MONUMENTATION ESTABLISHED 12JUL2021 TO 23AUG2021 .

25-FEB-2022 15:30  
 25-FEB-2019 15:28  
 jmatthews  
 AT JK-A-042  
 25-FEB-2019 15:30  
 25-FEB-2019 15:28  
 jmatthews  
 AT JK-A-042  
 SERIES SHEETS: 220214\15987b\_1.s\_rw27.dgn

PROJECT REFERENCE NO. I-5987B	SHEET NO. RW28
<b>Location and Surveys</b>	
JoynerKeeny, PLLC 1051 N. Winstead Avenue Rocky Mount, NC 27804 252-977-3124 North Carolina Firm Number P-0551	
PROJECT SURVEYOR 	
DOCUMENT NOT CONSIDERED FINAL UNLESS ALL SIGNATURES COMPLETED	

**NOTES:**

1. IF FURTHER INFORMATION REGARDING PROJECT CONTROL IS NEEDED PLEASE CONTACT THE LOCATION AND SURVEYS UNIT.
2. PROJECT CONTROL WAS ESTABLISHED USING GNSS, THE GLOBAL NAVIGATION SATELLITE SYSTEM.
3. RIGHT OF WAY MONUMENTATION ESTABLISHED 12JUL2021 TO 23AUG2021 .

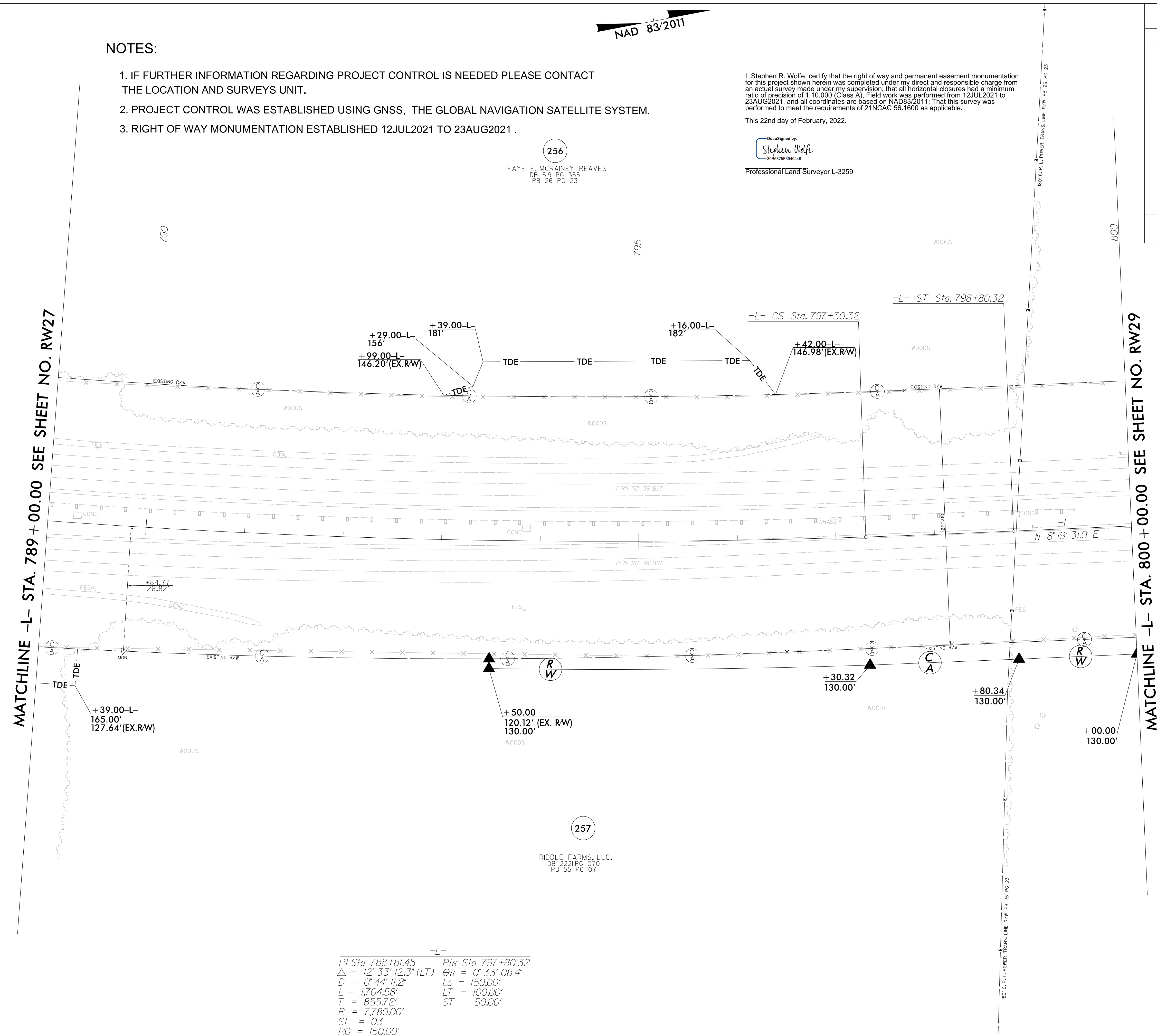
I, Stephen R. Wolfe, certify that the right of way and permanent easement monumentation for this project shown herein was completed under my direct and responsible charge from an actual survey made under my supervision; that all horizontal closures had a minimum ratio of precision of 1:10,000 (Class A). Field work was performed from 12JUL2021 to 23AUG2021, and all coordinates are based on NAD83/2011; That this survey was performed to meet the requirements of 21NCAC 56.1600 as applicable.

This 22nd day of February, 2022.

DocuSigned by:  
  
 Stephen Wolfe  
 30889703840448  
 Professional Land Surveyor L-3259

256  
 FAYE E. MCRAINEY REAVES  
 DB 519 PG 355  
 PB 26 PG 23

257  
 RIDDLE FARMS, LLC.  
 DB 222 PG 070  
 PB 55 PG 07



-L-  
 PI Sta 788+81.45    Pls Sta 797+80.32  
 $\Delta = 12^{\circ} 33' 12.3''$  (LT)     $\Theta_s = 0^{\circ} 33' 08.4''$   
 $D = 0^{\circ} 44' 11.2''$      $L_s = 150.00'$   
 $L = 1,704.58'$      $LT = 100.00'$   
 $T = 855.72'$      $ST = 50.00'$   
 $R = 7,780.00'$   
 $SE = 03$   
 $RO = 150.00'$

REVISIONS


22-FEB-2022 15:35  
 25-FEB-2019 13:00  
 jmatthews

25-FEB-2019 13:00 350 INCDOT\_I5987B\_RW\_SURVEY.DGN\WORK\RM\RW SERIES SHEETS 220214\I5987B\_1s\_rw28.dgn  
 AT JK4-042

MATCHLINE -L- STA. 789 + 00.00 SEE SHEET NO. RW27


MATCHLINE -L- STA. 800 + 00.00 SEE SHEET NO. RW29

NAD 83/2011

PROJECT REFERENCE NO. I-5987B	SHEET NO. RW29
<b>Location and Surveys</b>	
JoynerKeeny, PLLC 1051 N. Winstead Avenue Rocky Mount, NC 27804 252-977-3124 North Carolina Firm Number P-0551	
PROJECT SURVEYOR 	
DOCUMENT NOT CONSIDERED FINAL UNLESS ALL SIGNATURES COMPLETED	

I, Stephen R. Wolfe, certify that the right of way and permanent easement monumentation for this project shown herein was completed under my direct and responsible charge from an actual survey made under my supervision, that all horizontal closures had a minimum ratio of precision of 1:10,000 (Class A). Field work was performed from 12JUL2021 to 23AUG2021, and all coordinates are based on NAD83/2011; That this survey was performed to meet the requirements of 21NCAC 56.1600 as applicable.

This 22nd day of February, 2022.

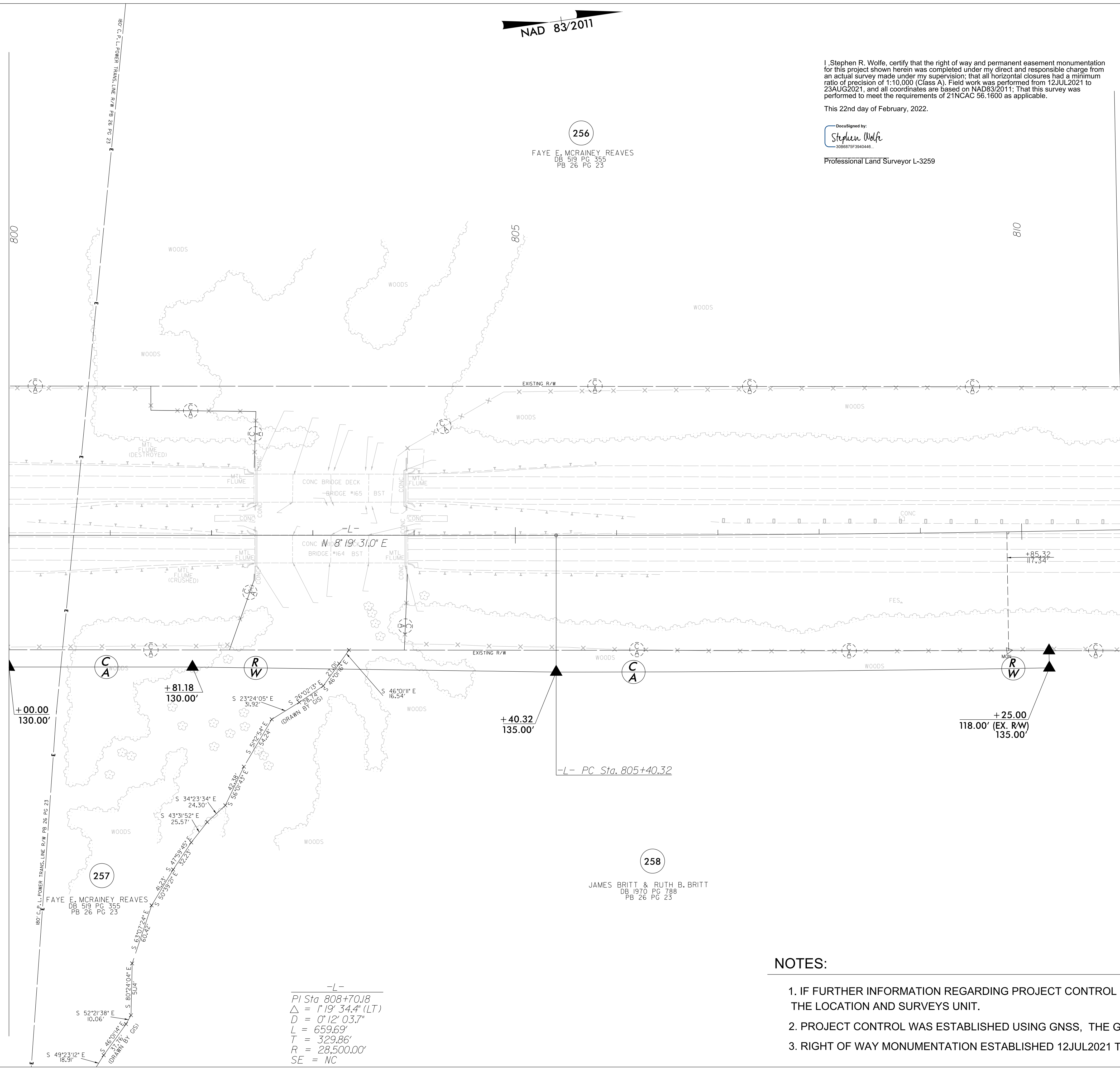
DocuSigned by:  
  
 Professional Land Surveyor L-3259

256  
 FAYE E. MCRAINEY REAVES  
 DB 5/9 PG 355  
 PB 26 PG 23

258  
 JAMES BRITT & RUTH B. BRITT  
 DB 1970 PG 788  
 PB 26 PG 23

MATCHLINE -L- STA. 800 + 00.00 SEE SHEET NO. RW28

MATCHLINE -L- STA. 811 + 00.00 SEE SHEET NO. RW30



-L-  
 PI Sta 808+70.18  
 $\Delta = 1' 19'' 34.4''$  (LT)  
 $D = 0' 12'' 03.7''$   
 $L = 659.69'$   
 $T = 329.86'$   
 $R = 28,500.00'$   
 SE = NC

**NOTES:**

1. IF FURTHER INFORMATION REGARDING PROJECT CONTROL IS NEEDED PLEASE CONTACT THE LOCATION AND SURVEYS UNIT.
2. PROJECT CONTROL WAS ESTABLISHED USING GNSS, THE GLOBAL NAVIGATION SATELLITE SYSTEM.
3. RIGHT OF WAY MONUMENTATION ESTABLISHED 12JUL2021 TO 23AUG2021 .

REVISIONS


25-FEB-2022 15:45  
 25-FEB-2019 15:00 35D INCDOT\_I5987B\_RW\_SURVEY.DGN\WORK\RM\RW SERIES SHEETS 220214\I5987B-1.s-rw29.dgn  
 jmatthews AT JK-A-042






6/2/2022

NAD 83/2011

PROJECT REFERENCE NO. I-5987B	SHEET NO. RW31
<b>Location and Surveys</b>	
JoynerKeeny, PLLC 1051 N. Winstead Avenue Rocky Mount, NC 27804 252-977-3124 North Carolina Firm Number P-0551	
PROJECT SURVEYOR 	
DOCUMENT NOT CONSIDERED FINAL UNLESS ALL SIGNATURES COMPLETED	


I, Stephen R. Wolfe, certify that the right of way and permanent easement monumentation for this project shown herein was completed under my direct and responsible charge from an actual survey made under my supervision; that all horizontal closures had a minimum ratio of precision of 1:10,000 (Class A). Field work was performed from 12JUL2021 to 23AUG2021, and all coordinates are based on NAD83/2011; That this survey was performed to meet the requirements of 21NCAC 56.1800 as applicable.

This 22nd day of February, 2022.

DocuSigned by:  
  
 Professional Land Surveyor L-3259

REVISIONS

22-FEB-2022 15:51  
 25-FEB-2022 15:50  
 jmatthews AT JK-A-042  
 I:\2021\15987B\_RW\SURVEY\DDGN\WORK\RW\RW SERIES SHEETS 220214\15987B\_1s\_rw31.dgn



259

FREEHOLD PROPERTIES INC  
DB 1379 PG 790

830

258

JAMES BRITT & RUTH  
DB 710 PG 196

**NOTES:**


1. IF FURTHER INFORMATION REGARDING PROJECT CONTROL IS NEEDED PLEASE CONTACT THE LOCATION AND SURVEYS UNIT.
2. PROJECT CONTROL WAS ESTABLISHED USING GNSS, THE GLOBAL NAVIGATION SATELLITE SYSTEM.
3. RIGHT OF WAY MONUMENTATION ESTABLISHED 12JUL2021 TO 23AUG2021 .

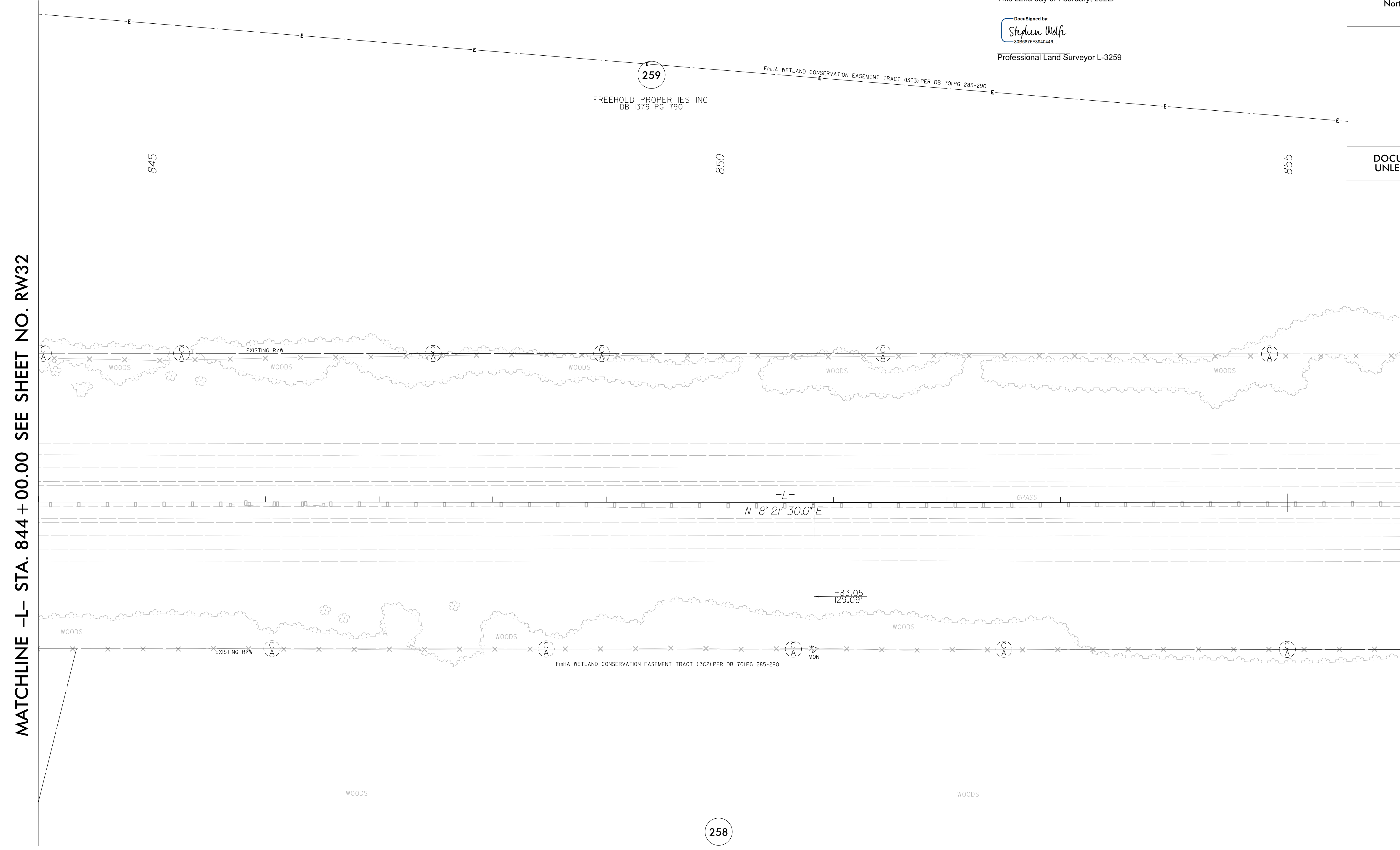


NAD 83/2011

I, Stephen R. Wolfe, certify that the right of way and permanent easement monumentation for this project shown herein was completed under my direct and responsible charge from an actual survey made under my supervision; that all horizontal closures had a minimum ratio of precision of 1:10,000 (Class A). Field work was performed from 12JUL2021 to 23AUG2021, and all coordinates are based on NAD83/2011; That this survey was performed to meet the requirements of 21NCAO 56.1600 as applicable.  
This 22nd day of February, 2022.

DocuSigned by:  
*Stephen Wolfe*  
3086875F3940446  
Professional Land Surveyor L-3259

PROJECT REFERENCE NO.	SHEET NO.
L-5987B	RW33
<b>Location and Surveys</b>	
JoynerKeeny, PLLC 1051 N. Winstead Avenue Rocky Mount, NC 27804 252-977-3124 North Carolina Firm Number P-0551	
PROJECT SURVEYOR	
	
DOCUMENT NOT CONSIDERED FINAL UNLESS ALL SIGNATURES COMPLETED	



MATCHLINE -L- STA. 844 + 00.00 SEE SHEET NO. RW32

MATCHLINE -L- STA. 856 + 00.00 SEE SHEET NO. RW34

REVISIONS

22-FEB-2022 15:58  
25-FEB-2019 15:00  
jmatthews AT JKA-042  
C:\FAR\2019\1500\350\NCDDOT\_15987B\_RW\_SURVEY\DDGN\WORK\RM\RW SERIES SHEETS\_220214\15987b\_1s\_rw33.dgn

258  
JAMES BRITT & RUTH  
DB 710 PG 196

NOTES:

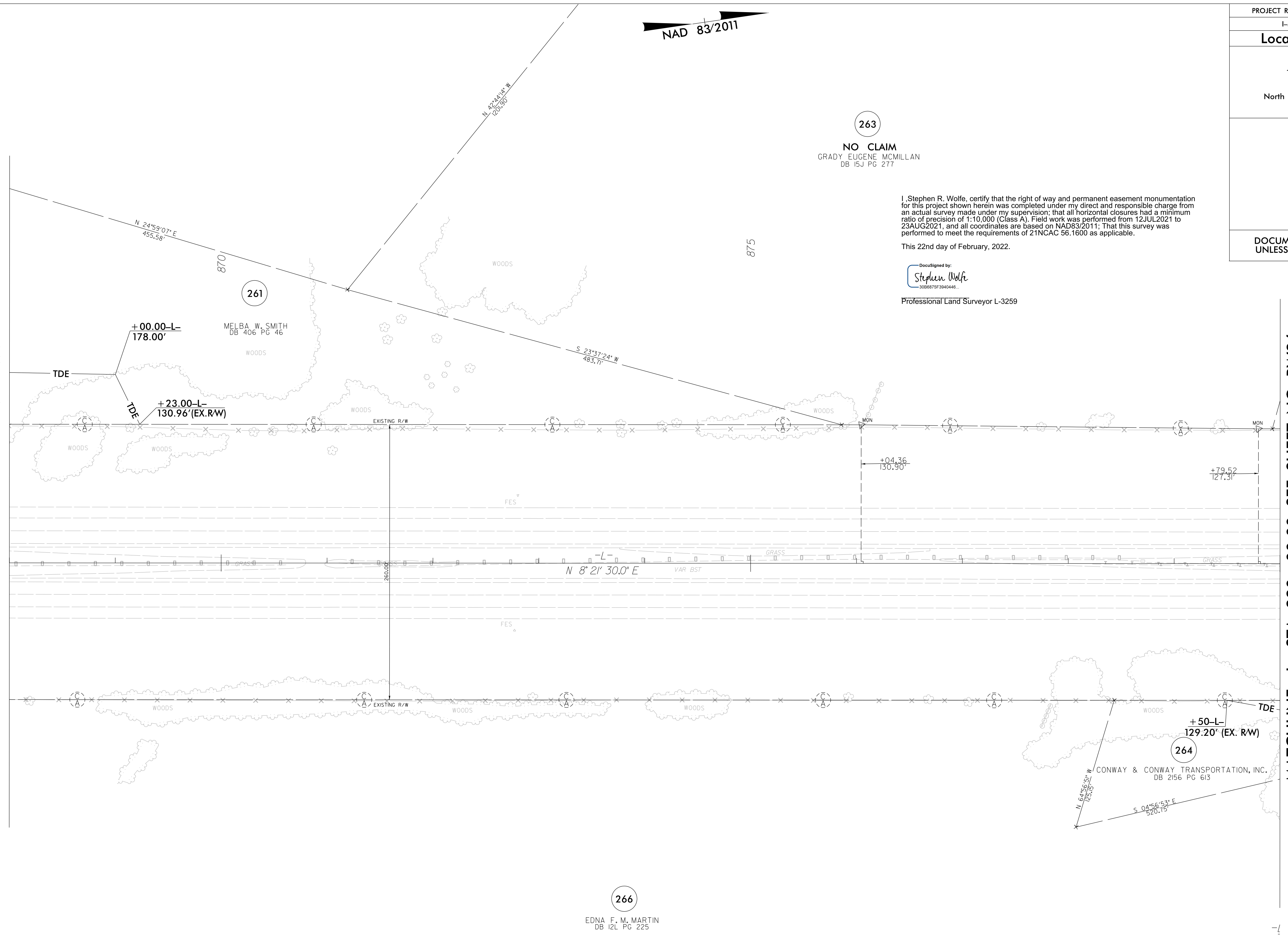
1. IF FURTHER INFORMATION REGARDING PROJECT CONTROL IS NEEDED PLEASE CONTACT THE LOCATION AND SURVEYS UNIT.
2. PROJECT CONTROL WAS ESTABLISHED USING GNSS, THE GLOBAL NAVIGATION SATELLITE SYSTEM.
3. RIGHT OF WAY MONUMENTATION ESTABLISHED 12JUL2021 TO 23AUG2021 .



REVISIONS

22-FEB-2022 15:05  
25-FEB-2022 15:05  
15-FEB-2021 15:05  
jmatthews AT JK4-042

MATCHLINE -L- STA. 868 + 00.00 SEE SHEET NO. RW34



NAD 83/2011

263

**NO CLAIM**  
GRADY EUGENE MCMILLAN  
DB 15J PG 277

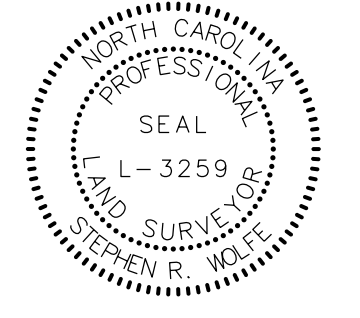
I, Stephen R. Wolfe, certify that the right of way and permanent easement monumentation for this project shown herein was completed under my direct and responsible charge from an actual survey made under my supervision; that all horizontal closures had a minimum ratio of precision of 1:10,000 (Class A). Field work was performed from 12JUL2021 to 23AUG2021, and all coordinates are based on NAD83/2011; That this survey was performed to meet the requirements of 21NCAC 56.1600 as applicable.

This 22nd day of February, 2022.

DocuSigned by:  
*Stephen Wolfe*  
3066875F3840448

Professional Land Surveyor L-3259

PROJECT SURVEYOR



DOCUMENT NOT CONSIDERED FINAL  
UNLESS ALL SIGNATURES COMPLETED


266

EDNA F. M. MARTIN  
DB 12L PG 225

**NOTES:**

1. IF FURTHER INFORMATION REGARDING PROJECT CONTROL IS NEEDED PLEASE CONTACT THE LOCATION AND SURVEYS UNIT.
2. PROJECT CONTROL WAS ESTABLISHED USING GNSS, THE GLOBAL NAVIGATION SATELLITE SYSTEM.
3. RIGHT OF WAY MONUMENTATION ESTABLISHED 12JUL2021 TO 23AUG2021 .

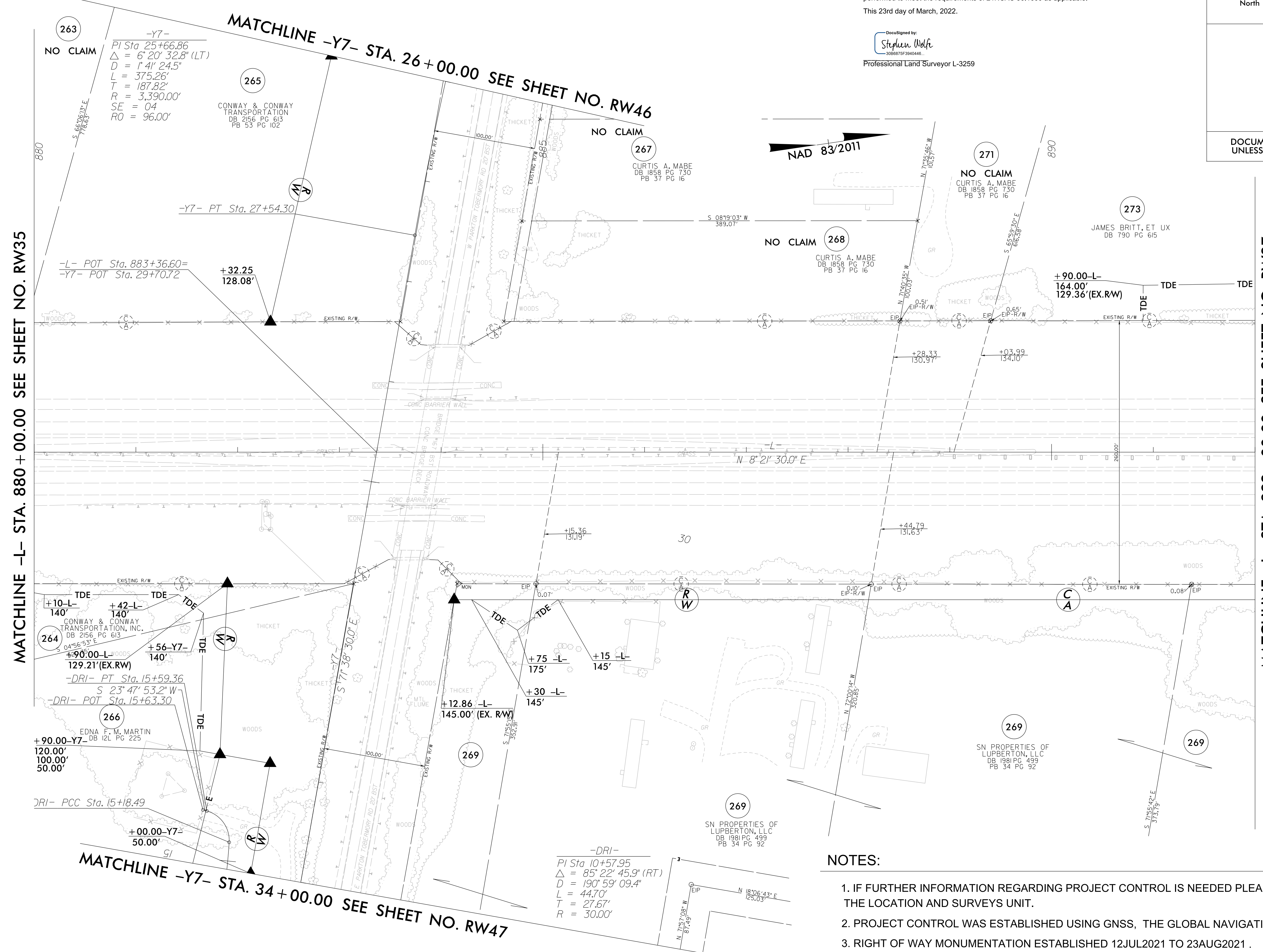
MATCHLINE -L- STA. 880 + 00.00 SEE SHEET NO. RW36

PROJECT REFERENCE NO.	SHEET NO.
L-5987B	RW36
<b>Location and Surveys</b>	
JoynerKeeny, PLLC 1051 N. Winstead Avenue Rocky Mount, NC 27804 252-977-3124 North Carolina Firm Number P-0551	
PROJECT SURVEYOR	
	
DOCUMENT NOT CONSIDERED FINAL UNLESS ALL SIGNATURES COMPLETED	

I, Stephen R. Wolfe, certify that the right of way and permanent easement monumentation for this project shown herein was completed under my direct and responsible charge from an actual survey made under my supervision; that all horizontal closures had a minimum ratio of precision of 1:10,000 (Class A). Field work was performed from 12 JUL 2021 to 23 AUG 2021, and all coordinates are based on NAD83/2011; That this survey was performed to meet the requirements of 21NCAC 56.1600 as applicable.

This 23rd day of March, 2022.

DocuSigned by:  
**Stephen Wolfe**  
 3068875F3840446...  
 Professional Land Surveyor L-3259



MATCHLINE -L- STA. 880 + 00.00 SEE SHEET NO. RW35

MATCHLINE -L- STA. 892 + 00.00 SEE SHEET NO. RW37

MATCHLINE -Y7- STA. 34+00.00 SEE SHEET NO. RW47

MATCHLINE -Y7- STA. 26+00.00 SEE SHEET NO. RW46

**NOTES:**

1. IF FURTHER INFORMATION REGARDING PROJECT CONTROL IS NEEDED PLEASE CONTACT THE LOCATION AND SURVEYS UNIT.
2. PROJECT CONTROL WAS ESTABLISHED USING GNSS, THE GLOBAL NAVIGATION SATELLITE SYSTEM.
3. RIGHT OF WAY MONUMENTATION ESTABLISHED 12JUL2021 TO 23AUG2021 .

REVISIONS


23-MAR-2022 16:00:35D\_NCDOT\_L-5987B\_RW\_SURVEY.DGN\WORK\RW\RW SERIES SHEETS\15987b\_1s\_rw\_36.dgn  
 jmatthews AT JKA-042







6/2/19

PROJECT REFERENCE NO. I-5987B	SHEET NO. RW39
<b>Location and Surveys</b>	
JoynerKeeny, PLLC 1051 N. Winstead Avenue Rocky Mount, NC 27804 252-977-3124 North Carolina Firm Number P-0551	
PROJECT SURVEYOR  SEAL L-3259 STEPHEN R. WOLFE	
DOCUMENT NOT CONSIDERED FINAL UNLESS ALL SIGNATURES COMPLETED	

I, Stephen R. Wolfe, certify that the right of way and permanent easement monumentation for this project shown herein was completed under my direct and responsible charge from an actual survey made under my supervision; that all horizontal closures had a minimum ratio of precision of 1:10,000 (Class A). Field work was performed from 12JUL2021 to 23AUG2021, and all coordinates are based on NAD83/2011. That this survey was performed to meet the requirements of 21NCAC 56.1600 as applicable.

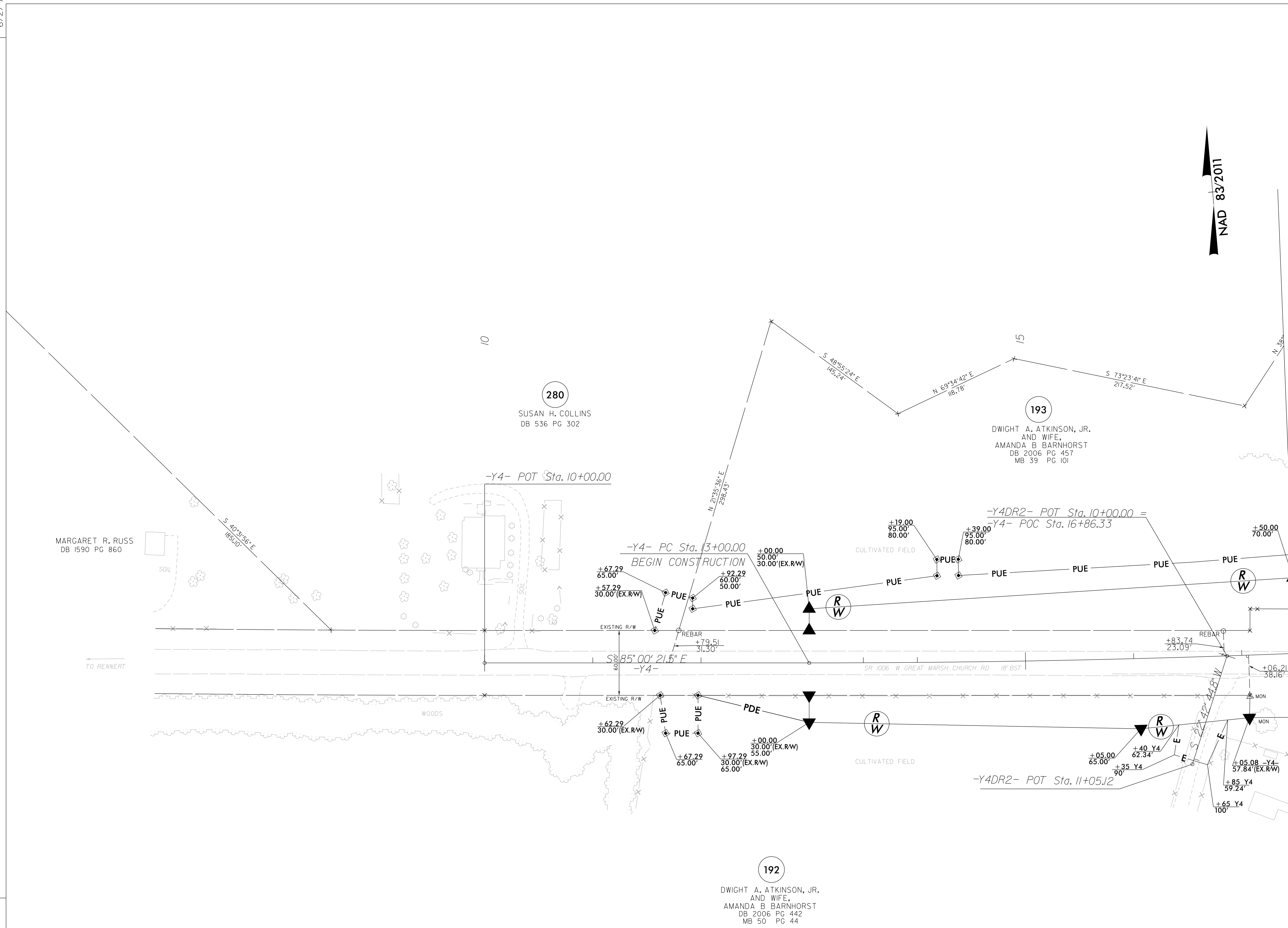
This 22nd day of February, 2022.

DocuSigned by:  
  
 3006675F38040466

Professional Land Surveyor L-3259

REVISIONS

22-FEB-2022 15:00:35D INCDOT\_I5987B\_RW\_SURVEY\DDN\WORK\RM\RW SERIES SHEETS 220214\I5987B\_1s\_rw\_39.dgn  
 25-FEB-2019 15:00:35D INCDOT\_I5987B\_RW\_SURVEY\DDN\WORK\RM\RW SERIES SHEETS 220214\I5987B\_1s\_rw\_39.dgn  
 jmatthews AT JK-K-042



MATCHLINE -Y4- STA. 17+50.00 SEE SHEET NO. RW10

-Y4-  
 PI Sta. 16+06.46  
 $\Delta = 3^{\circ} 03' 10.8''$  (LT)  
 $D = 0^{\circ} 29' 53.6''$   
 $L = 612.78'$   
 $T = 306.46'$   
 $R = 11,500.00'$   
 $RO = NC$

**NOTES:**

1. IF FURTHER INFORMATION REGARDING PROJECT CONTROL IS NEEDED PLEASE CONTACT THE LOCATION AND SURVEYS UNIT.
2. PROJECT CONTROL WAS ESTABLISHED USING GNSS, THE GLOBAL NAVIGATION SATELLITE SYSTEM.
3. RIGHT OF WAY MONUMENTATION ESTABLISHED 12JUL2021 TO 23AUG2021 .


REVISIONS

22-FEB-2022 15:20:35D INCDOT\_15987B\_RW\_SURVEY.DGN\WORK\RM\RM SERIES SHEETS 220214\15987b\_1s\_rw40.dgn  
25-FEB-2022 15:20:35D INCDOT\_15987B\_RW\_SURVEY.DGN\WORK\RM\RM SERIES SHEETS 220214\15987b\_1s\_rw40.dgn  
jmatthews AT JK-A-042

MATCHLINE -Y4- STA. 27+00.00 SEE SHEET NO. RW10

NOTES:

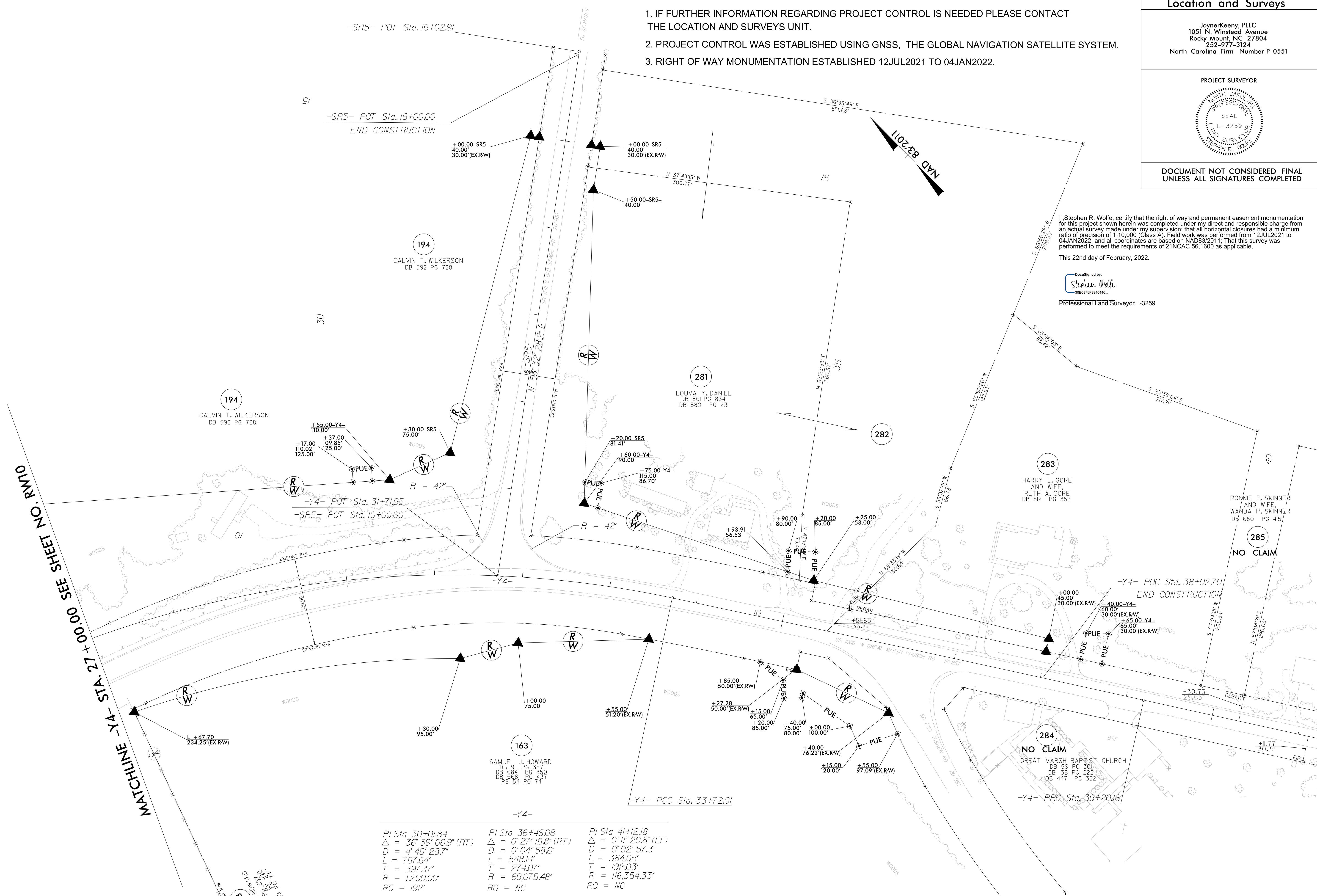
- 1. IF FURTHER INFORMATION REGARDING PROJECT CONTROL IS NEEDED PLEASE CONTACT THE LOCATION AND SURVEYS UNIT.
- 2. PROJECT CONTROL WAS ESTABLISHED USING GNSS, THE GLOBAL NAVIGATION SATELLITE SYSTEM.
- 3. RIGHT OF WAY MONUMENTATION ESTABLISHED 12JUL2021 TO 04JAN2022.

PROJECT REFERENCE NO.	SHEET NO.
L-5987B	RW40
<b>Location and Surveys</b>	
JoynerKeeny, PLLC 1051 N. Winstead Avenue Rocky Mount, NC 27804 252-977-3124 North Carolina Firm Number P-0551	
PROJECT SURVEYOR	
	
DOCUMENT NOT CONSIDERED FINAL UNLESS ALL SIGNATURES COMPLETED	

I, Stephen R. Wolfe, certify that the right of way and permanent easement monumentation for this project shown herein was completed under my direct and responsible charge from an actual survey made under my supervision, that all horizontal closures had a minimum ratio of precision of 1:10,000 (Class A). Field work was performed from 12JUL2021 to 04JAN2022, and all coordinates are based on NAD83/2011; That this survey was performed to meet the requirements of 21NCAC 56.1600 as applicable.


This 22nd day of February, 2022.

DocuSigned by:  
  
 3026675F3940446  
 Professional Land Surveyor L-3259



PI Sta 30+01.84 Δ = 36° 39' 06.9" (RT) D = 4' 46' 28.7" L = 767.64' T = 397.47' R = 1,200.00' RO = 192'	PI Sta 36+46.08 Δ = 0° 27' 16.8" (RT) D = 0' 04' 58.6" L = 548.14' T = 274.07' R = 69,075.48' RO = NC	PI Sta 41+21.8 Δ = 0° 11' 20.8" (LT) D = 0' 02' 57.3" L = 384.05' T = 192.03' R = 116,354.33' RO = NC
---	---	---

6/2/19

PROJECT REFERENCE NO.	SHEET NO.
I-5987B	RW41
<b>Location and Surveys</b>	
JoynerKeeny, PLLC 1051 N. Winstead Avenue Rocky Mount, NC 27804 252-977-3124 North Carolina Firm Number P-0551	
PROJECT SURVEYOR	
	
DOCUMENT NOT CONSIDERED FINAL UNLESS ALL SIGNATURES COMPLETED	

**NOTES:**

1. IF FURTHER INFORMATION REGARDING PROJECT CONTROL IS NEEDED PLEASE CONTACT THE LOCATION AND SURVEYS UNIT.
2. PROJECT CONTROL WAS ESTABLISHED USING GNSS, THE GLOBAL NAVIGATION SATELLITE SYSTEM.
3. RIGHT OF WAY MONUMENTATION ESTABLISHED 12JUL2021 TO 23AUG2021 .

-Y5-

$$PI\ Sta\ 31+68.97$$

$$\Delta = 3^{\circ}23'08.11''\ (LT)$$

$$D = 1^{\circ}00'00.0''$$

$$L = 338.56'$$

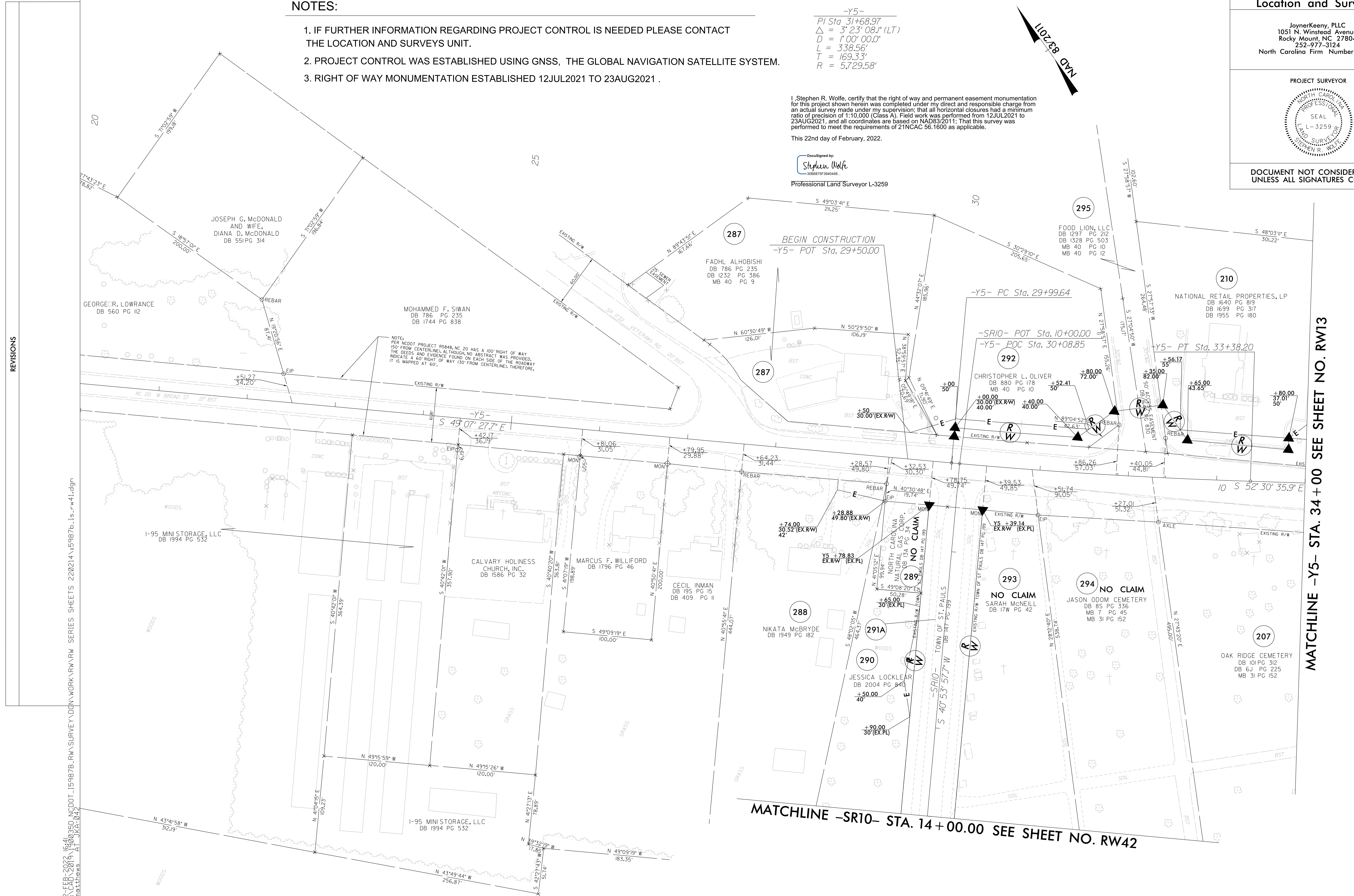
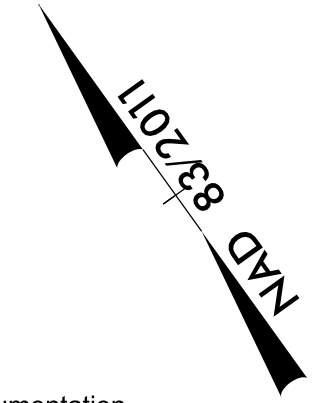
$$T = 169.33'$$

$$R = 5,729.58'$$

I, Stephen R. Wolfe, certify that the right of way and permanent easement monumentation for this project shown herein was completed under my direct and responsible charge from an actual survey made under my supervision; that all horizontal closures had a minimum ratio of precision of 1:10,000 (Class A). Field work was performed from 12JUL2021 to 23AUG2021, and all coordinates are based on NAD83/2011; That this survey was performed to meet the requirements of 21NCAC 56.1600 as applicable.

This 22nd day of February, 2022.

DocuSigned by:  
**Stephen Wolfe**  
 3086875F940446  
 Professional Land Surveyor L-3259




NOTE:  
 PER NCDOT PROJECT R5448, NC 20 HAS A 100' RIGHT OF WAY 50' FROM CENTERLINE. ALTHOUGH NO ABSTRACT WAS PROVIDED, THE DEEDS AND EVIDENCE FOUND ON EACH SIDE OF THE ROADWAY INDICATE A 60' RIGHT OF WAY (30' FROM CENTERLINE). THEREFORE, IT IS MAPPED AT 60'.

REVISIONS

MATCHLINE -Y5- STA. 34 + 00 SEE SHEET NO. RW13

MATCHLINE -SR10- STA. 14 + 00.00 SEE SHEET NO. RW42

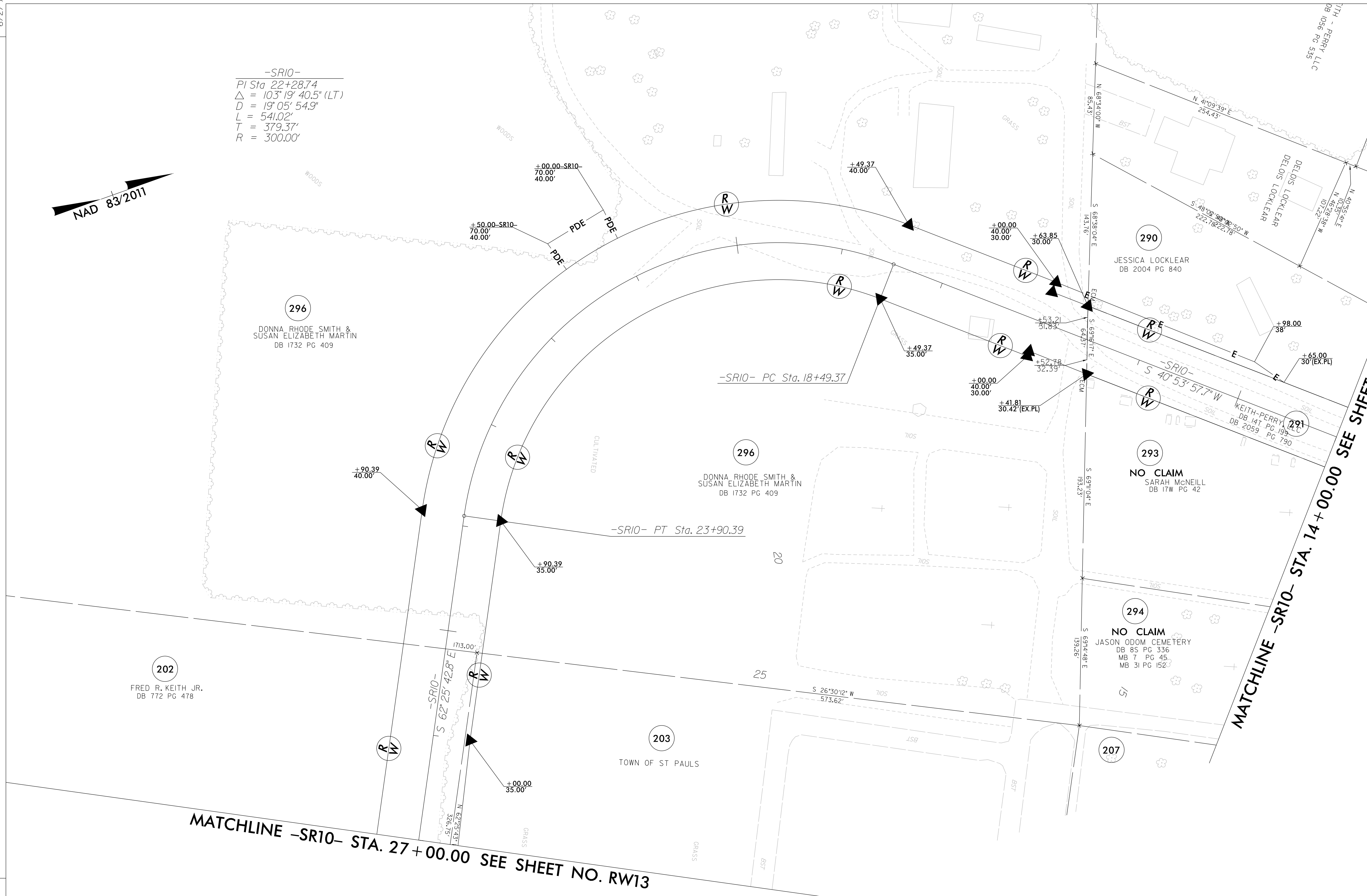
25-FEB-2022 15:41:16 1600350.NCDDOT\_I5987B.RW.SURVEY.DGN\WORK\RW.RW SERIES SHEETS 220214\I5987B\_1s.rw41.dgn  
 J.Matthews AT JK4-042

PROJECT REFERENCE NO. I-5987B	SHEET NO. RW42
<b>Location and Surveys</b>	
JoynerKeeny, PLLC 1051 N. Winstead Avenue Rocky Mount, NC 27804 252-977-3124 North Carolina Firm Number P-0551	
PROJECT SURVEYOR	
	
DOCUMENT NOT CONSIDERED FINAL UNLESS ALL SIGNATURES COMPLETED	



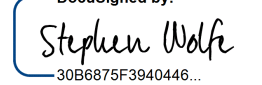
-SR10-  
 PI Sta. 22+28.74  
 $\Delta = 103^{\circ}19'40.5''$  (LT)  
 $D = 19^{\circ}05'54.9''$   
 $L = 541.02'$   
 $T = 379.37'$   
 $R = 300.00'$

REVISIONS



I, Stephen R. Wolfe, certify that the right of way and permanent easement monumentation for this project shown herein was completed under my direct and responsible charge from an actual survey made under my supervision; that all horizontal closures had a minimum ratio of precision of 1:10,000 (Class A). Field work was performed from 12JUL2021 to 23AUG2021, and all coordinates are based on NAD83/2011; That this survey was performed to meet the requirements of 21NCAC 56.1600 as applicable.


This 2nd day of September, 2021.

DocuSigned by:  
  
 02 November 2021  
 Professional Land Surveyor L-32559

**NOTES:**

1. IF FURTHER INFORMATION REGARDING PROJECT CONTROL IS NEEDED PLEASE CONTACT THE LOCATION AND SURVEYS UNIT.
2. PROJECT CONTROL WAS ESTABLISHED USING GNSS, THE GLOBAL NAVIGATION SATELLITE SYSTEM.
3. RIGHT OF WAY MONUMENTATION ESTABLISHED 12JUL2021 TO 23AUG2021 .

25-OCT-2021 09:28  
 C:\Users\jmatthews\OneDrive\Documents\Projects\I-5987B\15987B\_Ls\_rw42.dgn  
 jmatthews AT JKA-042


PROJECT REFERENCE NO.	SHEET NO.
I-5987B	RW43
<b>Location and Surveys</b>	
JoynerKeeny, PLLC 1051 N. Winstead Avenue Rocky Mount, NC 27804 252-977-3124 North Carolina Firm Number P-0551	
PROJECT SURVEYOR	
	
DOCUMENT NOT CONSIDERED FINAL UNLESS ALL SIGNATURES COMPLETED	

**NOTES:**

1. IF FURTHER INFORMATION REGARDING PROJECT CONTROL IS NEEDED PLEASE CONTACT THE LOCATION AND SURVEYS UNIT.
2. PROJECT CONTROL WAS ESTABLISHED USING GNSS, THE GLOBAL NAVIGATION SATELLITE SYSTEM.
3. RIGHT OF WAY MONUMENTATION ESTABLISHED 12JUL2021 TO 04JAN2022.

I, Stephen R. Wolfe, certify that the right of way and permanent easement monumentation for this project shown herein was completed under my direct and responsible charge from an actual survey made under my supervision; that all horizontal closures had a minimum ratio of precision of 1:10,000 (Class A). Field work was performed from 12JUL2021 to 04JAN2022, and all coordinates are based on NAD83/2011. That this survey was performed to meet the requirements of 21NCAC 56.1600 as applicable.

This 22nd day of February, 2022.

Designed by:  
  
 3008875F3040418  
 Professional Land Surveyor L-3259

REVISIONS

22-FEB-2022 15:52 15987B\_15987B\_350\_NGDDOT\_15987B\_RW\_SURVEY.DGN\WORK\RW\RW SERIES SHEETS 220214\15987b\_1.s\_rw43.dgn  
 25-FEB-2019 10:16 15987B\_15987B\_350\_NGDDOT\_15987B\_RW\_SURVEY.DGN\WORK\RW\RW SERIES SHEETS 220214\15987b\_1.s\_rw43.dgn  
 jmatthews AT JK-A-042

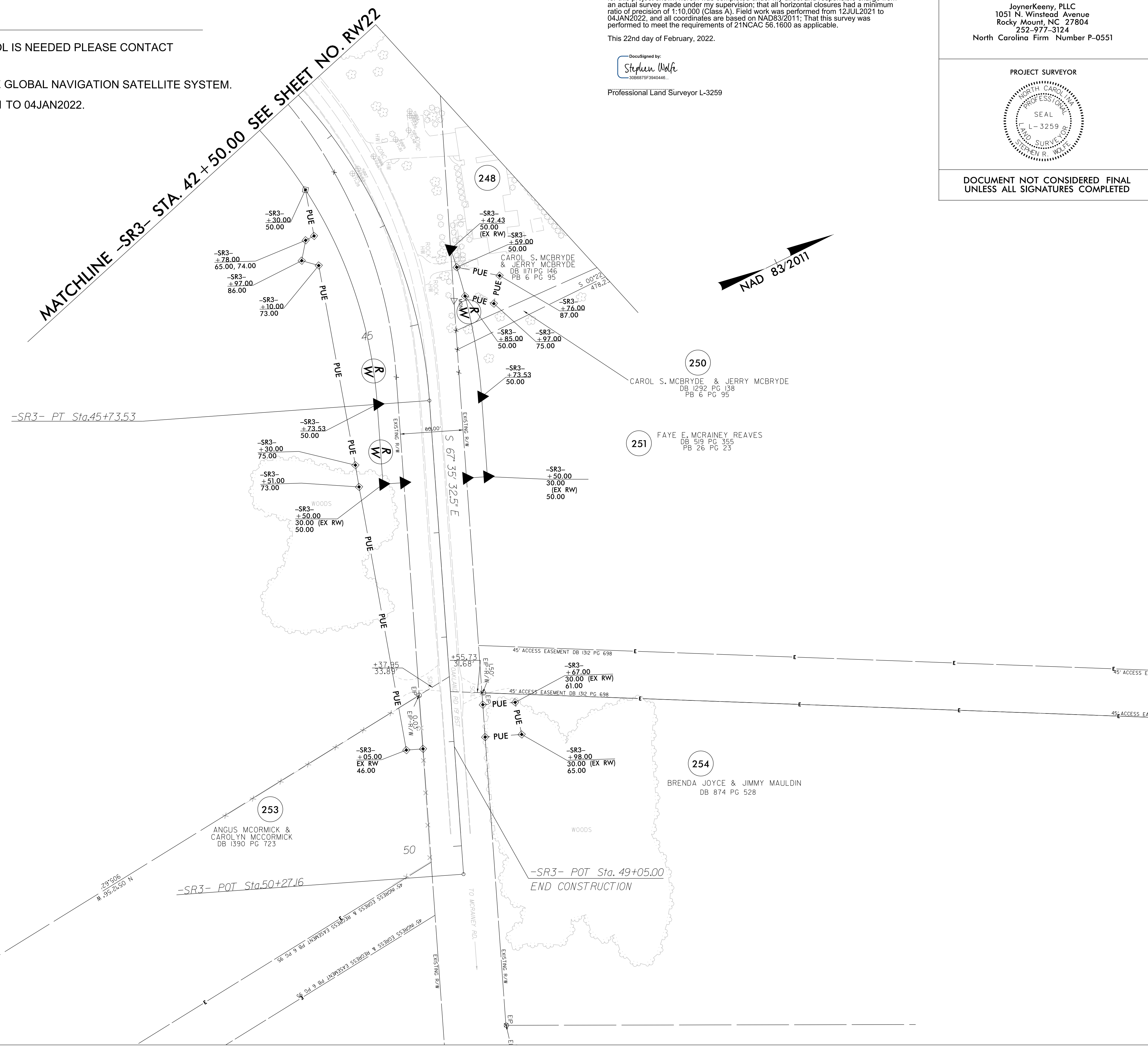
-SR3-  
 PI STA. 43+01.14  
 $\Delta = 81^{\circ} 52' 36.4''$  (RT)  
 $D = 11' 48' 48.8''$   
 $L = 693.07'$   
 $T = 420.69'$   
 $R = 485.00'$   
 $SE = 0.06$   
 $RO = \text{SEE PLANS}$


MATCHLINE -SR3- STA. 42+50.00 SEE SHEET NO. RW22

-SR3- PT Sta. 45+73.53

-SR3- POT Sta. 50+27.16


-SR3- POT Sta. 49+05.00  
 END CONSTRUCTION



PROJECT REFERENCE NO.	SHEET NO.
I-5987B	RW44
<b>Location and Surveys</b>	
JoynerKeeny, PLLC 1051 N. Winstead Avenue Rocky Mount, NC 27804 252-977-3124 North Carolina Firm Number P-0551	
PROJECT SURVEYOR	
	
DOCUMENT NOT CONSIDERED FINAL UNLESS ALL SIGNATURES COMPLETED	

I, Stephen R. Wolfe, certify that the right of way and permanent easement monumentation for this project shown herein was completed under my direct and responsible charge from an actual survey made under my supervision; that all horizontal closures had a minimum ratio of precision of 1:10,000 (Class A). Field work was performed from 12JUL2021 to 23AUG2021, and all coordinates are based on NAD83/2011; That this survey was performed to meet the requirements of 21NCAC 56.1600 as applicable.

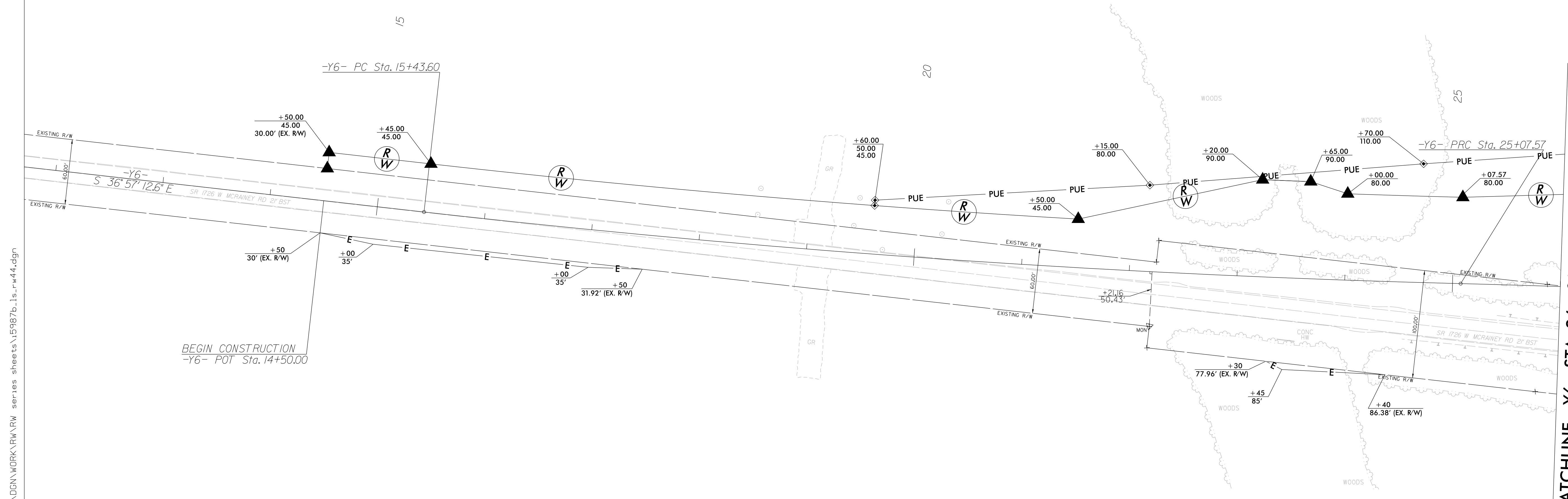
This 2nd day of September, 2021.

DocuSigned by:  
  
 02 November 2021  
 Professional Land Surveyor L-3259



256  
 FAYE E. MCRAINEY REAVES  
 DB 519 PG 355  
 PB 26 PG 23

REVISIONS



25-0CT-2021-09-04  
 25-CAD-2019-150035C-NCDDOT-I5987B-RW-Robeson\SURVEY\DCNN\WORK\RW series sheets\I5987B.lis.rw44.dgn  
 jmatthews AT JK-K-042

**NOTES:**

1. IF FURTHER INFORMATION REGARDING PROJECT CONTROL IS NEEDED PLEASE CONTACT THE LOCATION AND SURVEYS UNIT.
2. PROJECT CONTROL WAS ESTABLISHED USING GNSS, THE GLOBAL NAVIGATION SATELLITE SYSTEM.
3. RIGHT OF WAY MONUMENTATION ESTABLISHED 12JUL2021 TO 23AUG2021 .

-Y6-

PI Sta 20+25.89	PI Sta 26+92.85
$\Delta = 4^{\circ} 58' 32.9\" (LT)$	$\Delta = 1^{\circ} 54' 45.5\" (RT)$
$D = 0^{\circ} 30' 58.2\"$	$D = 0^{\circ} 30' 58.2\"$
$L = 963.97'$	$L = 370.54'$
$T = 482.29'$	$T = 185.29'$
$R = 11,100.00'$	$R = 11,100.00'$
$SE = NC$	$SE = NC$

MATCHLINE -Y6- STA. 26 + 00.00 SEE SHEET NO. RW25


NOTES:

- 1. IF FURTHER INFORMATION REGARDING PROJECT CONTROL IS NEEDED PLEASE CONTACT THE LOCATION AND SURVEYS UNIT.
- 2. PROJECT CONTROL WAS ESTABLISHED USING GNSS, THE GLOBAL NAVIGATION SATELLITE SYSTEM.
- 3. RIGHT OF WAY MONUMENTATION ESTABLISHED 12JUL2021 TO 23AUG2021 .

I, Stephen R. Wolfe, certify that the right of way and permanent easement monumentation for this project shown herein was completed under my direct and responsible charge from an actual survey made under my supervision; that all horizontal closures had a minimum ratio of precision of 1:10,000 (Class A). Field work was performed from 12JUL2021 to 04JAN2022, and all coordinates are based on NAD83/2011; That this survey was performed to meet the requirements of 21NCAC 56.1600 as applicable.

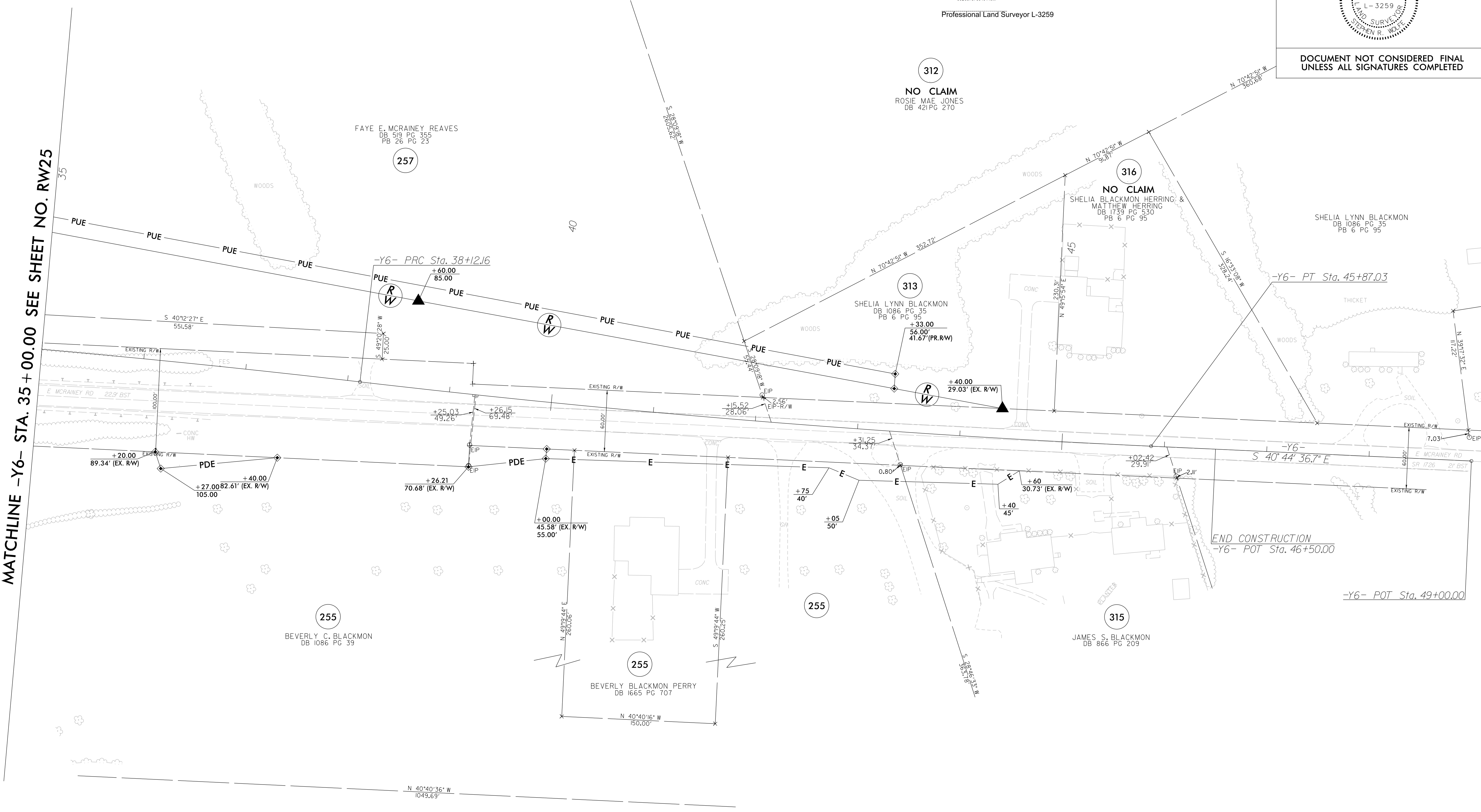
This 22nd day of February, 2022.

DocuSigned by:  
  
 308875F3940446  
 Professional Land Surveyor L-3259

PROJECT REFERENCE NO. I-5987B	SHEET NO. RW45
<b>Location and Surveys</b>	
JoynerKeeny, PLLC 1051 N. Winstead Avenue Rocky Mount, NC 27804 252-977-3124 North Carolina Firm Number P-0551	
PROJECT SURVEYOR 	
DOCUMENT NOT CONSIDERED FINAL UNLESS ALL SIGNATURES COMPLETED	

REVISIONS

MATCHLINE -Y6- STA. 35+00.00 SEE SHEET NO. RW25



-Y6-	
PI Sta 34+95.22	PI Sta 41+99.75
$\Delta = 3^{\circ} 16' 22.2''$ (RT)	$\Delta = 3^{\circ} 59' 59.0''$ (LT)
$D = 0^{\circ} 30' 58.2''$	$D = 0^{\circ} 30' 58.2''$
$L = 634.05'$	$L = 774.87'$
$T = 317.11'$	$T = 387.59'$
$R = 11,100.00'$	$R = 11,100.00'$
$SE = NC$	$SE = NC$

22-FEB-2022 15:57 15987B\_RW\_SURVEY.DGN\WORK\RW.RW SERIES SHEETS 220214\15987B\_1.s-rw45.dgn  
 25-FEB-2022 15:57 15987B\_RW\_SURVEY.DGN\WORK\RW.RW SERIES SHEETS 220214\15987B\_1.s-rw45.dgn  
 jmatthews AT JK-A-042





PROJECT REFERENCE NO.	SHEET NO.
L-5987B	RW47
<b>Location and Surveys</b>	
JoynerKeeny, PLLC 1051 N. Winstead Avenue Rocky Mount, NC 27804 252-977-3124 North Carolina Firm Number P-0551	
PROJECT SURVEYOR	
DOCUMENT NOT CONSIDERED FINAL UNLESS ALL SIGNATURES COMPLETED	

I, Stephen R. Wolfe, certify that the right of way and permanent easement monumentation for this project shown herein was completed under my direct and responsible charge from an actual survey made under my supervision; that all horizontal closures had a minimum ratio of precision of 1:10,000 (Class A). Field work was performed from 12JUL2021 to 23AUG2021, and all coordinates are based on NAD83/2011; That this survey was performed to meet the requirements of 21NCAC 56.1600 as applicable.

This 23rd day of March, 2022.

DocuSigned by:  
  
 Stephen Wolfe  
 3060875F3940448...  
 Professional Land Surveyor L-3259

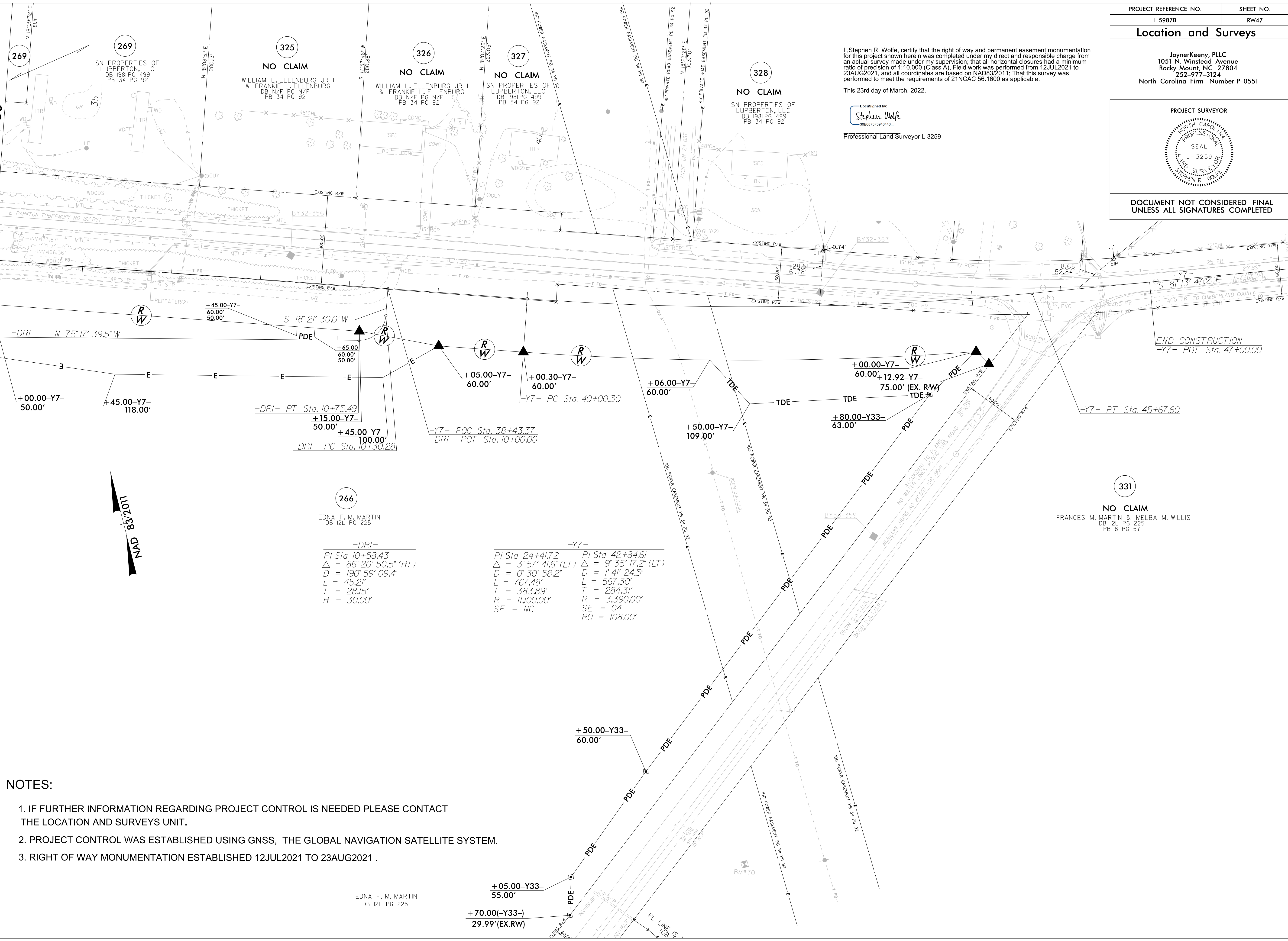
MATCHLINE -Y7- STA. 34+00.00 SEE SHEET NO. RW36

REVISIONS

25 MAR 2022 16:56 350 NCGDOT\_I5987B\_RW\_SURVEY.DGN\WORK\RW\RW SERIES SHEETS\I5987b\_1s\_rw47.dgn  
 jmatthews AT JK-K-042

**NOTES:**

1. IF FURTHER INFORMATION REGARDING PROJECT CONTROL IS NEEDED PLEASE CONTACT THE LOCATION AND SURVEYS UNIT.
2. PROJECT CONTROL WAS ESTABLISHED USING GNSS, THE GLOBAL NAVIGATION SATELLITE SYSTEM.
3. RIGHT OF WAY MONUMENTATION ESTABLISHED 12JUL2021 TO 23AUG2021 .



266  
 EDNA F. M. MARTIN  
 DB I2L PG 225  
 -DRI-  
 PI Sta. 10+58.43  
 $\Delta = 86^\circ 20' 50.5''$  (RT)  
 $D = 190' 59' 09.4''$   
 $L = 45.21'$   
 $T = 28.15'$   
 $R = 30.00'$

-Y7-  
 PI Sta. 24+41.72  
 $\Delta = 3^\circ 57' 41.6''$  (LT)  
 $D = 0' 30' 58.2''$   
 $L = 767.48'$   
 $T = 383.89'$   
 $R = 11,100.00'$   
 $SE = NC$

PI Sta. 42+84.61  
 $\Delta = 9^\circ 35' 17.2''$  (LT)  
 $D = 1' 41' 24.5''$   
 $L = 567.30'$   
 $T = 284.31'$   
 $R = 3,390.00'$   
 $SE = 04$   
 $RO = 108.00'$

EDNA F. M. MARTIN  
 DB I2L PG 225

+70.00(-Y33)-  
 29.99'(EX.RW)

+50.00-Y33-  
 60.00'

+00.00-Y7-  
 60.00'  
 +12.92-Y7-  
 75.00' (EX. R/W)  
 TDE

+80.00-Y33-  
 63.00'

+50.00-Y7-  
 109.00'

+00.30-Y7-  
 60.00'

-Y7- PC Sta. 40+00.30  
 -DRI- POT Sta. 10+00.00  
 -Y7- POC Sta. 38+43.37

S 18° 21' 30.0" W  
 +45.00-Y7-  
 60.00'  
 50.00'  
 -DRI- PT Sta. 10+75.49  
 +15.00-Y7-  
 50.00'  
 +45.00-Y7-  
 100.00'  
 -DRI- PC Sta. 10+30.28

+00.00-Y7-  
 50.00'

+45.00-Y7-  
 118.00'

331  
 NO CLAIM  
 FRANCES M. MARTIN & MELBA M. WILLIS  
 DB I2L PG 225  
 PB 8 PG 57

END CONSTRUCTION  
 -Y7- POT Sta. 47+00.00

-Y7- PT Sta. 45+67.60