DocuSign Envelope ID: 9C2EDF91-AF92-4193-89AD-18C52899CFC3

PROJECT REFERENCE NO.	SHEET NO.
I-5987B	Sig 6.0

PHASING DIAGRAM

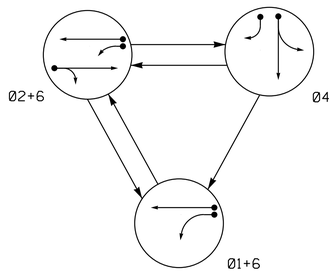

PHASING DIAGRAM DETECTION LEGEND

- DETECTED MOVEMENT
- UNDETECTED MOVEMENT (OVERLAP)
- UNSIGNALIZED MOVEMENT
- PEDESTRIAN MOVEMENT

TABLE OF OPERATION

SIGNAL FACE	PHASE 01+6	PHASE 02+6	PHASE 04	FLASH
11	~~G~~	~~F Y~~	~~R~~	~~Y~~
21, 22	R	G	R	Y
41, 42, 43, 44	R	R	G	R
61, 62	G	G	R	Y

SIGNAL FACE I.D.

All Heads L.E.D.

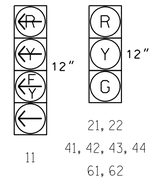

ASC/3 DETECTOR INSTALLATION CHART

DETECTOR					PROGRAMMING							
ZONE	SIZE (FT)	DISTANCE FROM STOPBAR (FT)	TURNS	NEW ZONE	PHASE	CALLING	EXTEND TIME	DELAY TIME	USE ADDED INITIAL	TYPE	SYSTEM LOOP	NEW CARD
1A	6X40	0	✳	✳	1	Yes	-	15	-	N	-	✳
					6	Yes	-	-	-	N	-	✳
2A/S4	6X6	70	✳	✳	2	Yes	-	-	-	N	X	✳
4A	6X40	0	✳	✳	4	Yes	-	-	-	N	-	✳
4B	6X40	0	✳	✳	4	Yes	-	15	-	N	-	✳
6A/S7	6X6	70	✳	✳	6	Yes	-	-	-	N	X	✳

✳ Multizone Microwave Detection Zone

3 Phase
Fully Actuated
D06-21 St. Pauls

NOTES

1. Refer to "Roadway Standard Drawings NCDOT" dated January 2018 and "Standard Specifications for Roads and Structures" dated January 2018.
2. Do not program signal for late night flashing operation unless otherwise directed by the Engineer.
3. Phase 1 may be lagged.
4. Reposition existing signals heads numbered 11, 61, and 62.
5. Set all detector units to presence mode.
6. Maximum times shown in timing chart are for free-run operation only. Coordinated signal system timing values shall supersede these values.
7. This intersection uses multi-zone microwave detection. Install detectors according to the manufacturer's instructions to achieve the desired detection.
8. Closed loop system data: Controller Asset #1365.
9. Contractor shall remove and relocate wireless radio/antenna, as required, in order to maintain CLS communication during construction.

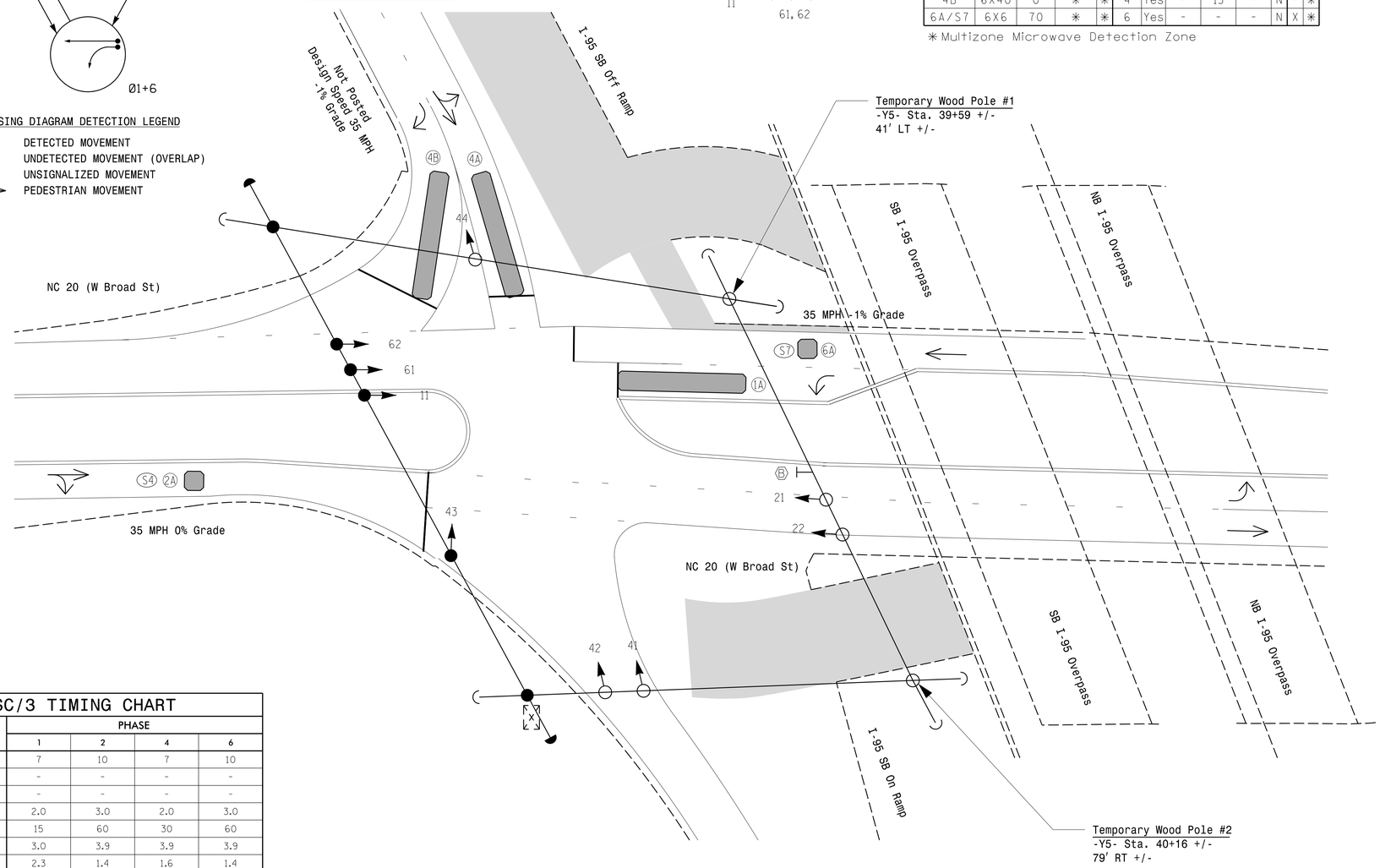

LEGEND

PROPOSED		EXISTING
	Traffic Signal Head	
	Modified Signal Head	N/A
	Sign	
	Pedestrian Signal Head With Push Button & Sign	
	Signal Pole with Guy	
	Signal Pole with Sidewalk Guy	
	Inductive Loop Detector	
	Controller & Cabinet	
	Junction Box	
	2-in Underground Conduit	
N/A	Right of Way	
	Directional Arrow	
	No Left Turn Sign (R3-2)	
	Microwave Detection Zone	N/A
	Construction Zone	N/A

ASC/3 TIMING CHART

FEATURE	PHASE 1	PHASE 2	PHASE 4	PHASE 6
Min Green *	7	10	7	10
Walk *	-	-	-	-
Ped Clear	-	-	-	-
Veh. Extension *	2.0	3.0	2.0	3.0
Max 1 *	15	60	30	60
Yellow	3.0	3.9	3.9	3.9
Red Clear	2.3	1.4	1.6	1.4
Actuations B4 Add *	-	-	-	-
Seconds /Actuation *	-	-	-	-
Max Initial *	-	-	-	-
Time Before Reduction *	-	-	-	-
Time To Reduce *	-	-	-	-
Minimum Gap	-	-	-	-
Locking Detector	-	X	-	X
Recall Position	-	VEH. RECALL	-	VEH. RECALL
Dual Entry	-	-	-	-
Simultaneous Gap	X	X	X	X

* These values may be field adjusted. Do not adjust Min Green and Extension times for phases 2 and 6 lower than what is shown. Min Green for all other phases should not be lower than 4 seconds.

Signal Upgrade
Temporary Design 5 - (TMP Phase 4.1)

DOCUMENT NOT CONSIDERED FINAL UNLESS ALL SIGNATURES COMPLETED

RAMEY KEMP ASSOCIATES
8210 University Executive Park Drive Suite 220 Charlotte, North Carolina 28262
Phone: 704-549-4260 | www.rameykemp.com | NC License No. C-0910

Prepared for: Transportation Mobility and Safety Division, Signal Design Section, Traffic Engineering Branch, Department of Transportation, State of North Carolina
750 N.Greenfield Pkwy,Garner,NC 27529

NC 20 (W. Broad St.)
at
I-95 SB Ramps

Division 6 Robeson County St. Pauls

PLAN DATE:	February 2022	REVIEWED BY:	WJ Hamilton
PREPARED BY:	TS Popelka	RKA PROJ. NO.:	21031 (040)

SCALE 0 20 1"=20'

REVISIONS	INIT.	DATE

SEAL: NORTH CAROLINA PROFESSIONAL SEAL 32396 ENGINEER WILLIAM J. HAMILTON

DocuSigned by: William J. Hamilton
ASSISTANT ENGINEER SIGNATURE
02/25/2022
DATE

SIG. INVENTORY NO. 06-1365T5

2/24/2022
06-1365T5_sig_dsn_2021mmdd.dgn
User:kiwendt