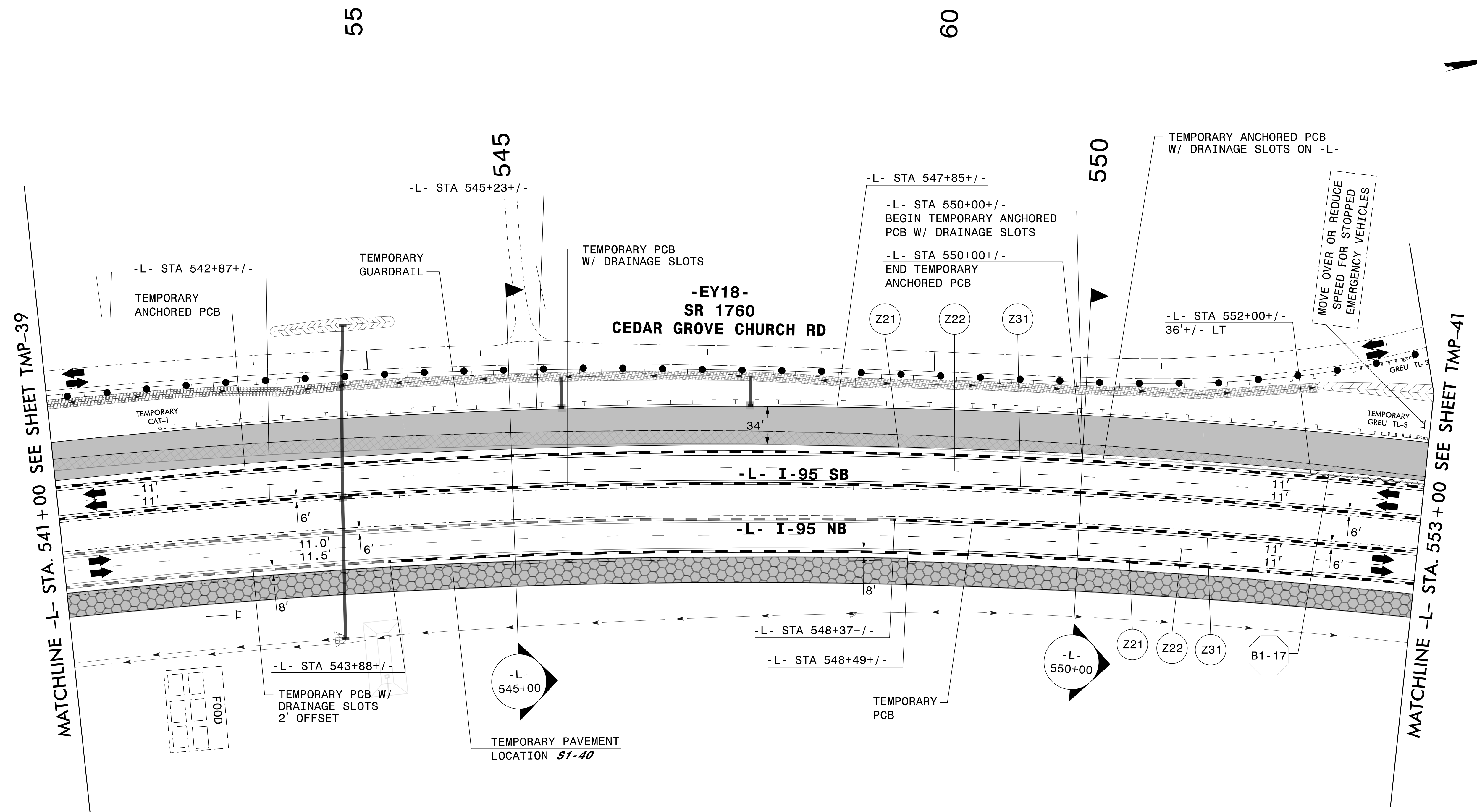
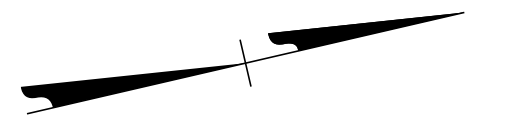


PLANS PREPARED FOR THE NCDOT BY:

M MOTT MACDONALD I & E, LLC
 1101 HAYNES STREET, SUITE 101
 RALEIGH, NC 27604
M MOTT MACDONALD
 NC LICENSE NO. F-0669



MATCHLINE -L- STA. 541+00 SEE SHEET TMP-39

MATCHLINE -L- STA. 553+00 SEE SHEET TMP-41

TEMPORARY PAVEMENT LOCATION **S1-40**
 ON OUTSIDE SHOULDER OF NB I-95 ON -L-
 FROM STA 495+00+/- TO STA 561+00+/-
 FOR TEMPORARY TRAFFIC PATTERN
 (112,310 SF)

B1-17 QUANTITY = 1379 SF
 TEMPORARY SHORING ON -L-
 FROM STA STA 552+00+/-, 36' LT
 TO STA 559+00+/-, 36' LT
 (SEE SHEET TMP-2TS4 FOR
 TEMPORARY SHORING NOTES)


SEE SHEET TMP-40A
 FOR SECTIONS

3/28/2022
 G:\50100191\NV5_1-5987B\TrafficControl\Twp\200_233_1-5987B-TMP-40_Phase II.dgn
 User:ST086227

APPROVED: *Lois D. Stouchko*
AF571AAFF411

DATE: _____

**DOCUMENT NOT CONSIDERED FINAL
 UNLESS ALL SIGNATURES COMPLETED**



SECTION 1

TEMPORARY TRAFFIC CONTROL
 PHASE II