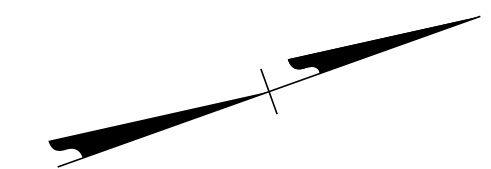
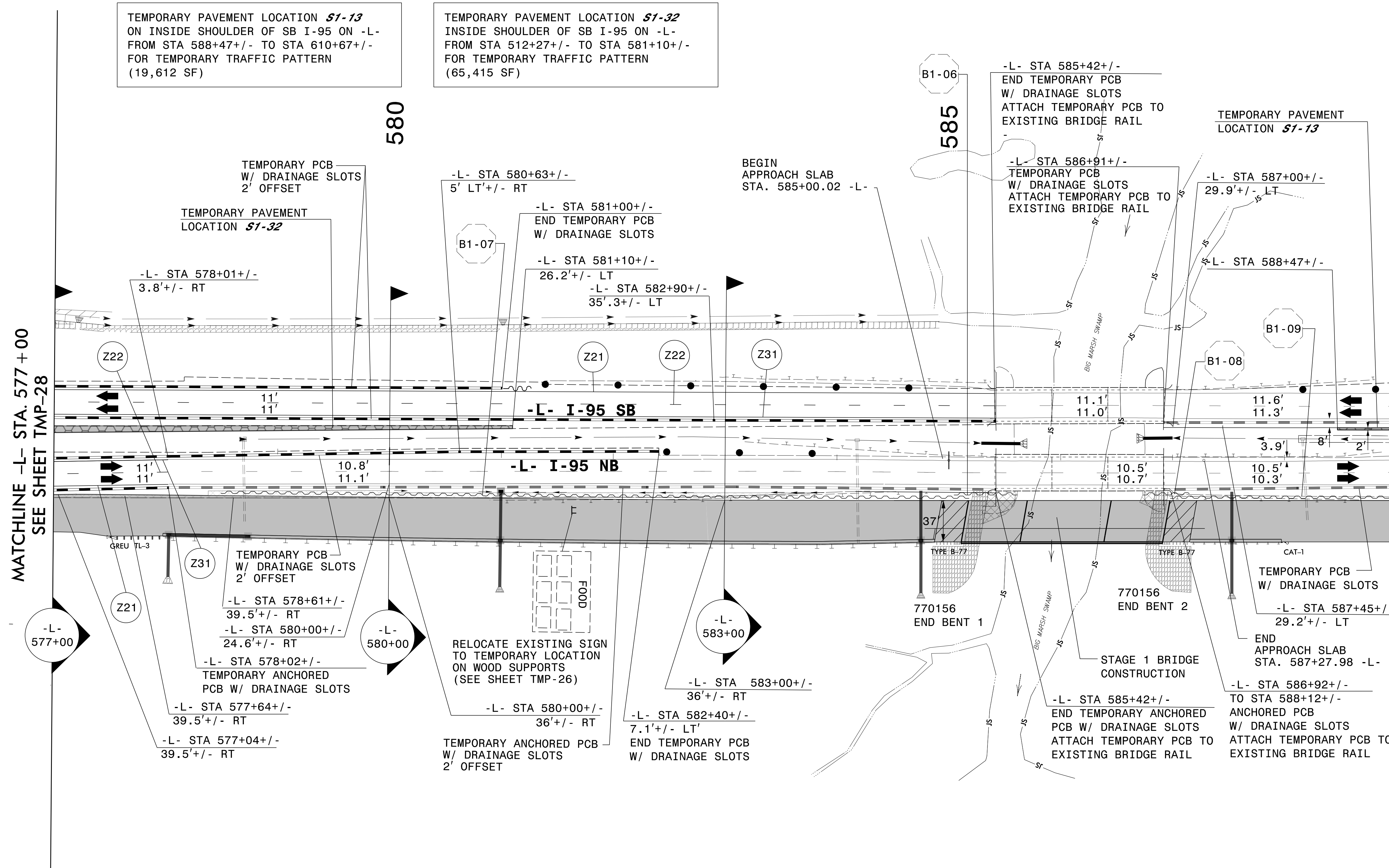


PLANS PREPARED FOR THE NCDOT BY:  
**M** MOTT MACDONALD I & E, LLC  
 1101 HAYNES STREET, SUITE 101  
 RALEIGH, NC 27604  
**M** MOTT MACDONALD  
 NC LICENSE NO. F-0669



TEMPORARY PAVEMENT LOCATION **S1-13**  
 ON INSIDE SHOULDER OF SB I-95 ON -L-  
 FROM STA 588+47+/- TO STA 610+67+/-  
 FOR TEMPORARY TRAFFIC PATTERN  
 (19,612 SF)

TEMPORARY PAVEMENT LOCATION **S1-32**  
 INSIDE SHOULDER OF SB I-95 ON -L-  
 FROM STA 512+27+/- TO STA 581+10+/-  
 FOR TEMPORARY TRAFFIC PATTERN  
 (65,415 SF)




MATCHLINE -L- STA. 577+00  
SEE SHEET TMP-28

MATCHLINE -L- STA. 589+00 SEE SHEET TMP-30

SEE SHEET TMP-29A  
FOR SECTIONS

DocuSigned by:  
 APPROVED: *Levi D. Stouckio*  
 AF5711AAFF411  
 DATE: \_\_\_\_\_

**DOCUMENT NOT CONSIDERED FINAL  
UNLESS ALL SIGNATURES COMPLETED**



**SECTION 1**

**TEMPORARY TRAFFIC CONTROL  
PHASE I, STEP 3**

3/28/2022  
 G:\50100191\NV5\_1-5987B\TrafficControl\Toc\200\_189\_1-5987B\_TMP-29\_Phase 1Step 3.dwg  
 User:ST086227