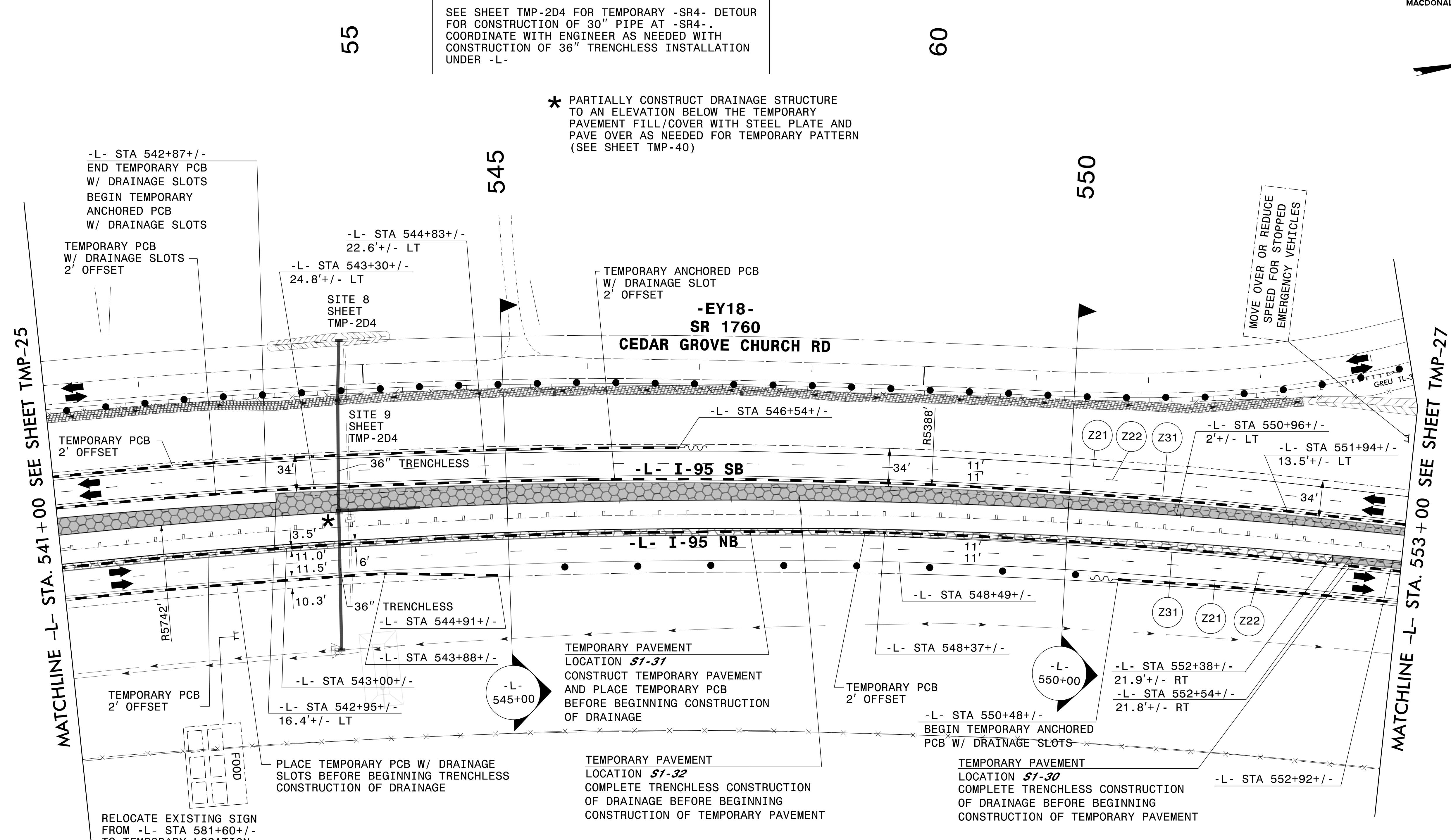
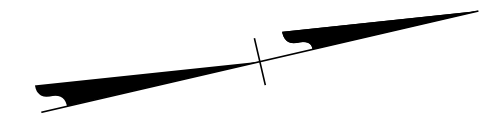


PLANS PREPARED FOR THE NCDOT BY:

M MOTT MACDONALD I & E, LLC
1101 HAYNES STREET, SUITE 101
RALEIGH, NC 27604
NC LICENSE NO. F-0669

SEE SHEET TMP-2D4 FOR TEMPORARY -SR4- DETOUR FOR CONSTRUCTION OF 30" PIPE AT -SR4-. COORDINATE WITH ENGINEER AS NEEDED WITH CONSTRUCTION OF 36" TRENCHLESS INSTALLATION UNDER -L-

* PARTIALLY CONSTRUCT DRAINAGE STRUCTURE TO AN ELEVATION BELOW THE TEMPORARY PAVEMENT FILL/COVER WITH STEEL PLATE AND PAVE OVER AS NEEDED FOR TEMPORARY PATTERN (SEE SHEET TMP-40)



RELOCATE EXISTING SIGN FROM -L- STA 581+60+/- TO TEMPORARY LOCATION ON WOOD SUPPORTS (NOTE: COORDINATE LOCATION IN CONSIDERATION WITH FOOTPRINT OF TEMPORARY PAVEMENT LOCATION S1-40 SHOWN IN PHASE II ON TMP-40)

TEMPORARY PAVEMENT LOCATION **S1-30**
ON INSIDE SHOULDER OF NB I-95 ON -L- FROM STA 552+38+/- TO STA 553+68+/- FOR TEMPORARY TRAFFIC PATTERN (875 SF)


TEMPORARY PAVEMENT LOCATION **S1-31**
ON INSIDE SHOULDER OF NB I-95 ON -L- FROM STA 495+00+/- TO STA 552+38+/- FOR THE PLACEMENT OF TEMPORARY PCB (34,399 SF)

TEMPORARY PAVEMENT LOCATION **S1-32**
INSIDE SHOULDER OF SB I-95 ON -L- FROM STA 512+27+/- TO STA 581+10+/- FOR TEMPORARY TRAFFIC PATTERN (65,415 SF)

SEE SHEET TMP-26A FOR SECTIONS

APPROVED: *Lori D. Stoucho*
DATE: _____

DOCUMENT NOT CONSIDERED FINAL UNLESS ALL SIGNATURES COMPLETED



SECTION 1
TEMPORARY TRAFFIC CONTROL
PHASE I, STEP 3

3/28/2022 G:\50100191\NV5_I-5987B\TrafficControl\Twp\200_177_I-5987B_TMP-26_Phase I_S1rep 3.8.dgn User:ST086227