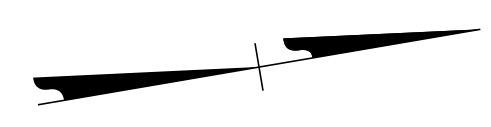
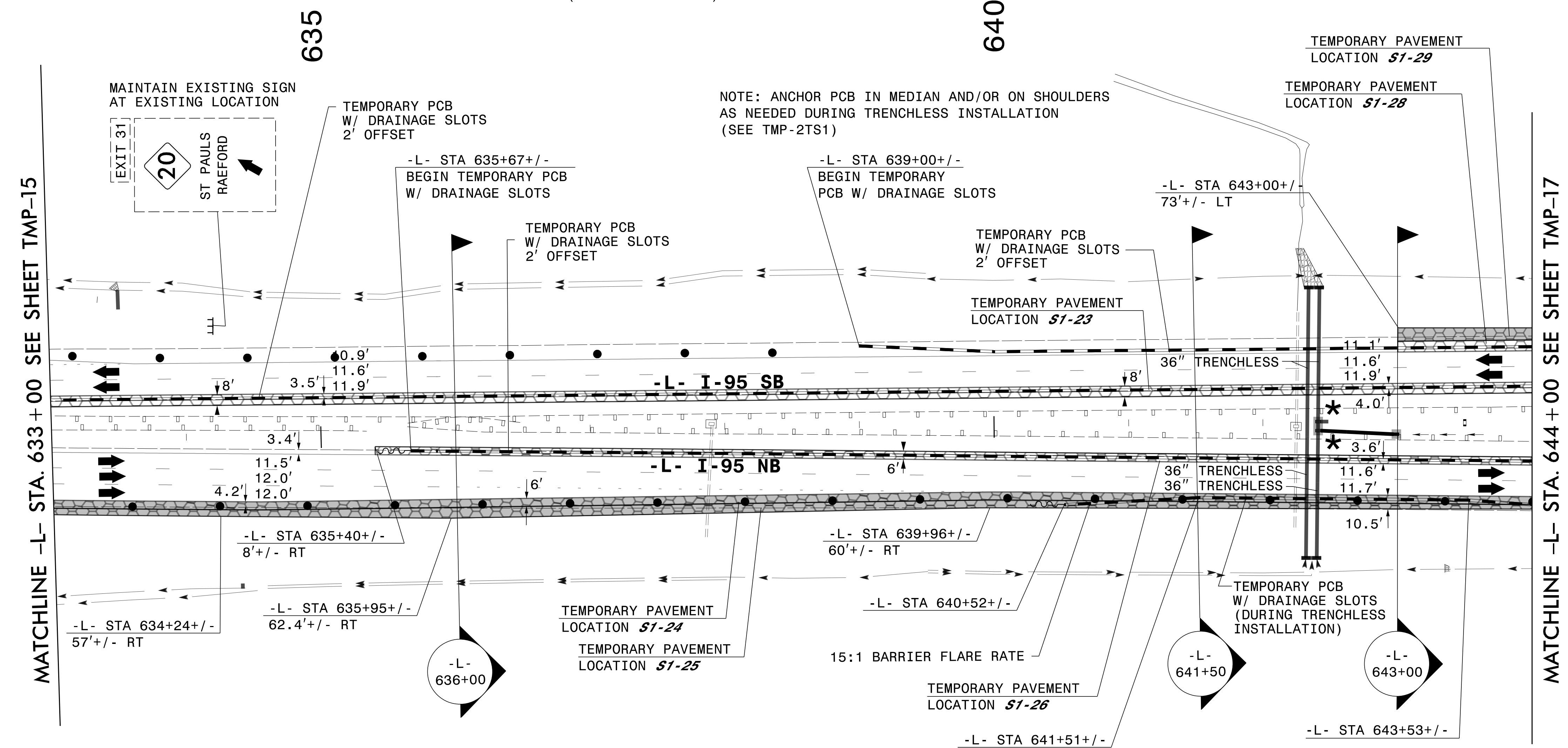


PLANS PREPARED FOR THE NCDOT BY:

M MOTT MACDONALD I & E, LLC
1101 HAYNES STREET, SUITE 101
RALEIGH, NC 27604
NC LICENSE NO. F-0669



* PARTIALLY CONSTRUCT DRAINAGE STRUCTURE TO AN ELEVATION BELOW THE TEMPORARY PAVEMENT FILL/COVER WITH STEEL PLATE AND PAVE OVER AS NEEDED FOR TEMPORARY PATTERN (SEE SHEET TMP-58)



MATCHLINE -L- STA. 633 + 00 SEE SHEET TMP-15

MATCHLINE -L- STA. 644 + 00 SEE SHEET TMP-17

TEMPORARY PAVEMENT LOCATION **S1-23**
ON INSIDE SHOULDER OF SB I-95 ON -L- FROM STA 628+36+/- TO STA 650+00+/- FOR TEMPORARY TRAFFIC PATTERN (17,008 SF)

TEMPORARY PAVEMENT LOCATION **S1-24**
ON OUTSIDE SHOULDER OF NB I-95 ON -L- FROM STA 628+59+/- TO STA 650+00+/- FOR TEMPORARY TRAFFIC PATTERN (13,400 SF)

TEMPORARY PAVEMENT LOCATION **S1-25**
ON OUTSIDE SHOULDER OF NB I-95 ON -L- FROM STA 630+29+/- TO STA 646+17+/- FOR TEMPORARY TRAFFIC PATTERN (7,787 SF)

TEMPORARY PAVEMENT LOCATION **S1-26**
ON INSIDE SHOULDER OF NB I-95 ON -L- FROM STA 635+40+/- TO STA 650+00+/- FOR PLACEMENT OF TEMPORARY PCB (8,910 SF)

TEMPORARY PAVEMENT LOCATION **S1-28**
ON OUTSIDE SHOULDER OF SB I-95 ON -L- FROM STA 643+00+/- TO STA 650+00+/- FOR TEMPORARY TRAFFIC PATTERN (5,606 SF)

TEMPORARY PAVEMENT LOCATION **S1-29**
ON OUTSIDE SHOULDER OF SB I-95 ON -L- FROM STA 643+00+/- TO STA 650+00+/- FOR TEMPORARY TRAFFIC PATTERN (4,675 SF)

SEE ROADWAY SHEET 2B-7 FOR TEMPORARY DRAINAGE


SEE SHEET TMP-16A FOR SECTIONS

APPROVED: *Lois D. Stouckio*
DATE: _____

DocuSigned by:
AF5711AAFF6411

SEAL
034437
ENGINEER
LOIS D. STOUCKIO

DOCUMENT NOT CONSIDERED FINAL UNLESS ALL SIGNATURES COMPLETED



SECTION 1

TEMPORARY TRAFFIC CONTROL PHASE I

3/28/2022
G:\50100191\NV5_1-5987B\TrafficControl\Tcpl\200_15LI-5987B_TMP-16_Phase I.dgn
User:ST086227