

# PHASE II

## SECTION 1 - -L- STA 465+00 TO STA 650+00, -Y4- AND -Y5

## SECTION 2 - -L- FROM STA 650+00 TO STA 915+07, -Y1B-, -Y6- AND -Y7-

- B. 1. USING RSD 1101.02, SHEETS 1 AND 2 OF 14, FLAGGERS AND LAW ENFORCEMENT AS NEEDED, PERFORM THE FOLLOWING:
- \* PLACE TEMPORARY PAVEMENT MARKINGS ON -Y5- FROM STA 29+50+/- TO THE INTERSECTION OF -Y5- AND -Y5RPA-/-Y5RPB- AS SHOWN ON TMP-56 (TMP-56A) AND TMP-62
  - \* COMPLETE AND ACTIVATE TEMPORARY SIGNAL AT THE INTERSECTION OF -Y5- AND -Y5RPA-/-Y5RPB-
  - \* SHIFT TRAFFIC INTO NEW TEMPORARY TRAFFIC PATTERN
  - \* BEGIN INSTALLATION OF THE TEMPORARY SIGNAL AT THE INTERSECTION OF -Y5- AND -Y5RPA-/-Y5RPB- FOR PHASE 3 TEMPORARY TRAFFIC PATTERN
  - \* BEGIN INSTALLATION OF THE TEMPORARY SIGNAL AT THE INTERSECTION OF -Y5- AND -Y5RPC-/-Y5RPD- FOR PHASE 3 TEMPORARY TRAFFIC PATTERN

2. USING RSD 1101.02, SHEETS 1 AND 2 OF 14 AND FLAGGERS AS NEEDED, CONSTRUCT THE RIGHT SIDE OF -Y5- AND -Y5RAB- AS SHOWN ON TMP-56 AND TMP-62

NOTE: STEP 2.C.1 AND STEP 2.C.2 MAY BE COMPLETED CONCURRENTLY

- C. 1. a. AWAY FROM TRAFFIC, PLACE TEMPORARY PCB AND CRASH CUSHION ON -Y5RPC- AS SHOWN ON TMP-54 THRU TMP-56

AWAY FROM TRAFFIC, PLACE TEMPORARY PCB AND CRASH CUSHION ON -Y5RPD- AS SHOWN ON TMP-56 THRU TMP-58

AWAY FROM TRAFFIC, PLACE TEMPORARY PAVEMENT MARKINGS ON -Y5RPC- AND -Y5RPD- AS SHOWN ON TMP-54 THRU TMP-58

- b. USING RSD 1101.02, SHEETS 1, 2, 3, 4, 9 AND 10 OF 14, FLAGGERS AND LAW ENFORCEMENT AS NEEDED, PERFORM THE FOLLOWING IN ONE WORK PERIOD:

- i. USING TMP-2D10 AND TMP-2D9, PLACE TEMPORARY SIGNING FOR TEMPORARY CLOSURES OF -Y5RPC- AND -Y5RPD-

- ii. PLACE TEMPORARY PAVEMENT MARKINGS ON NB -L- FROM STA 594+00+/- TO STA 605+67+/- AS SHOWN ON TMP-54 AND TMP-55 AND USING DRUMS AND TYPE III BARRICADES TO MAINTAIN TRAFFIC IN EXISTING RAMP

- iii. USING NIGHT TIME RAMP CLOSURES, TMP-2D9, AND LAW ENFORCEMENT AS NEEDED, CLOSE -Y5RPC- TO TRAFFIC AND COMPLETE TIE OF TEMPORARY PAVEMENT MARKINGS OF -Y5RPC- TO -Y5-

- iv. USING NIGHT TIME RAMP CLOSURES, RSD 1101.02, SHEET 3 OF 14, TMP-2D10 AND LAW ENFORCEMENT AS NEEDED, CLOSE -Y5RPD- TO TRAFFIC AND COMPLETE PAVEMENT MARKINGS ON -Y5- FROM THE INTERSECTION OF -Y5- AND -Y5RPC-/-Y5RPD- TO STA 47+06+/- AND ACTIVATE TEMPORARY SIGNAL AT THE INTERSECTION OF -Y5 AND -Y5RPC-/-Y5RPD-

- v. OPEN -Y5RPC- TO TRAFFIC

- vi. USING RSD 1101.02, SHEET 4 OF 14 AS NEEDED, PLACE TEMPORARY PAVEMENT MARKINGS ON NB -L- FROM STA 626+96 TO STA 650+00+/- AND COMPLETE TEMPORARY PAVEMENT MARKINGS ON -Y5RPD-


- vii. OPEN -Y5RPD- TO TRAFFIC AND REMOVE/COVER DETOUR SIGNING

PHASE II, SECTION 1, STEP 2 CONTINUED ON TMP-3N

PLANS PREPARED FOR THE NCDOT BY:


**M** MOTT MACDONALD I & E, LLC  
1101 HAYNES STREET, SUITE 101  
RALEIGH, NC 27604  
**M** MOTT MACDONALD NC LICENSE NO. F-0669

APPROVED: *Lori D. Stoucho*  
DATE: 4/29/2022



**DOCUMENT NOT CONSIDERED FINAL UNLESS ALL SIGNATURES COMPLETED**


APPROVED: *J.W. Woolard, Jr.*  
DATE: 4/29/2022



**DOCUMENT NOT CONSIDERED FINAL UNLESS ALL SIGNATURES COMPLETED**



Stantec Consulting Services Inc.  
801 Jones Franklin Road  
Suite 300  
Raleigh, NC 27606  
Tel. 919.851.6866  
Fax. 919.851.7024  
www.stantec.com  
License No. F-0672



TEMPORARY TRAFFIC CONTROL  
PHASING  
PHASE II

4/25/2022 G:\50100191\NV5\_1-5987B\TrafficControl\Tc\200\_080\_1-5987B-TMP-3M\_Phase II\_220408.dgn User:ST086227