
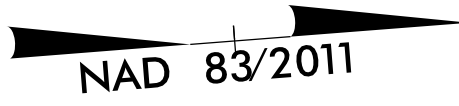
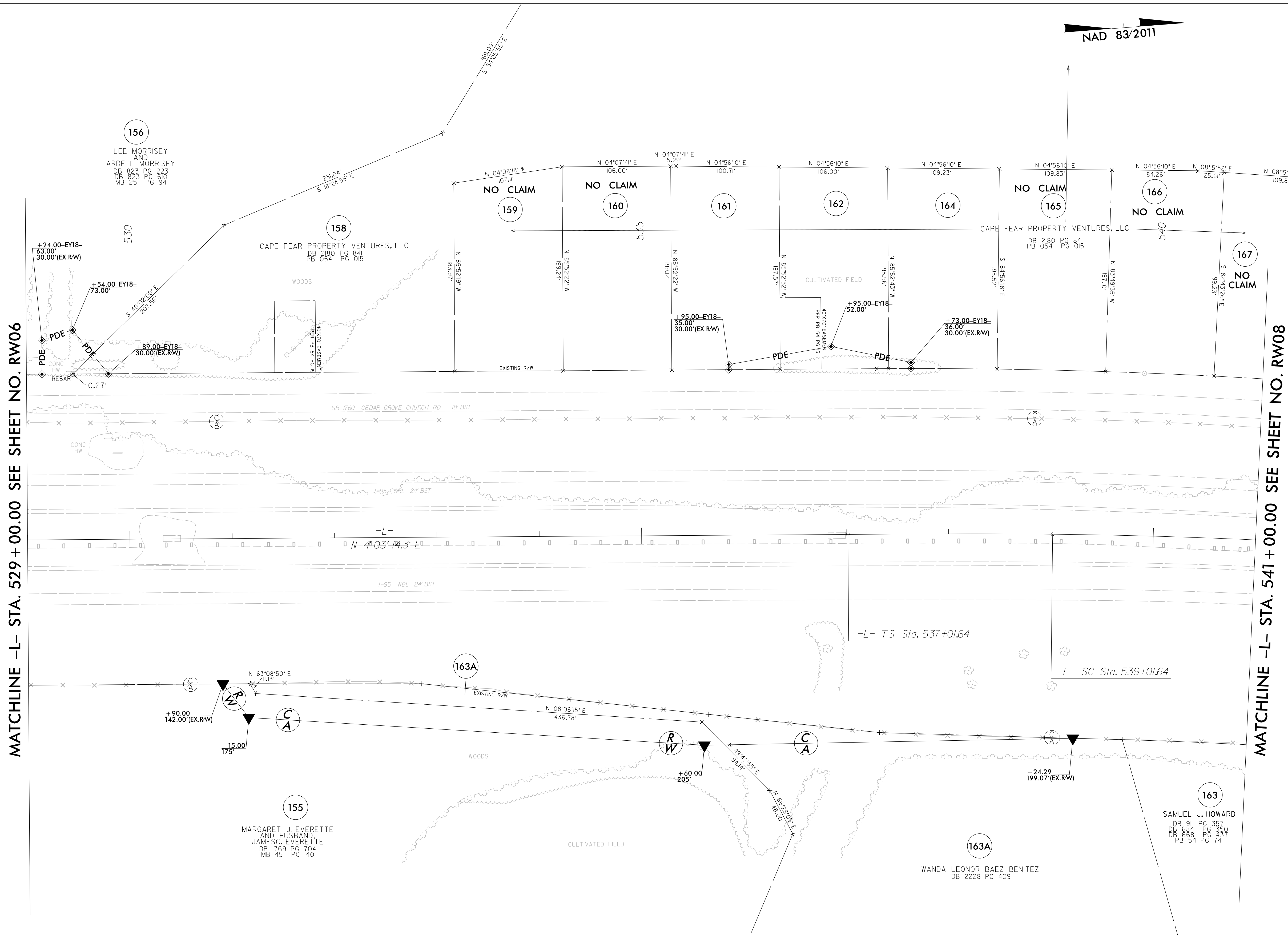


PROJECT REFERENCE NO. I-5987B	SHEET NO. RW07
Location and Surveys	
JoynerKeeny, PLLC 1051 N. Winstead Avenue Rocky Mount, NC 27804 252-977-3124 North Carolina Firm Number P-0551	
PROJECT SURVEYOR	
	
DOCUMENT NOT CONSIDERED FINAL UNLESS ALL SIGNATURES COMPLETED	



MATCHLINE -L- STA. 529 + 00.00 SEE SHEET NO. RW06

MATCHLINE -L- STA. 541 + 00.00 SEE SHEET NO. RW08

NOTES:

1. IF FURTHER INFORMATION REGARDING PROJECT CONTROL IS NEEDED PLEASE CONTACT THE LOCATION AND SURVEYS UNIT.
2. PROJECT CONTROL WAS ESTABLISHED USING GNSS, THE GLOBAL NAVIGATION SATELLITE SYSTEM.
3. RIGHT OF WAY MONUMENTATION ESTABLISHED 12JUL2021 TO 04JAN2022.

-L-
 Pls Sta 538+34.97 Pl Sta 546+06.59
 $\theta_s = 0^\circ 59' 53.5''$ $\Delta = 14^\circ 00' 11.8''$ (RT)
 $L_s = 200.00'$ $D = 0^\circ 59' 53.5''$
 $LT = 133.34'$ $L = 1,402.87'$
 $ST = 66.67'$ $T = 704.95'$
 $R = 5,740.00'$

REVISIONS

22-FEB-2022, 07:55
 25-FEB-2022, 15:00
 25-FEB-2022, 15:00
 jmatthews AT JK-A-042
 22-FEB-2022, 07:55
 25-FEB-2022, 15:00
 25-FEB-2022, 15:00
 jmatthews AT JK-A-042
 SERIES SHEETS: 220214\I5987B\I5987B_1.s_rw07.dgn