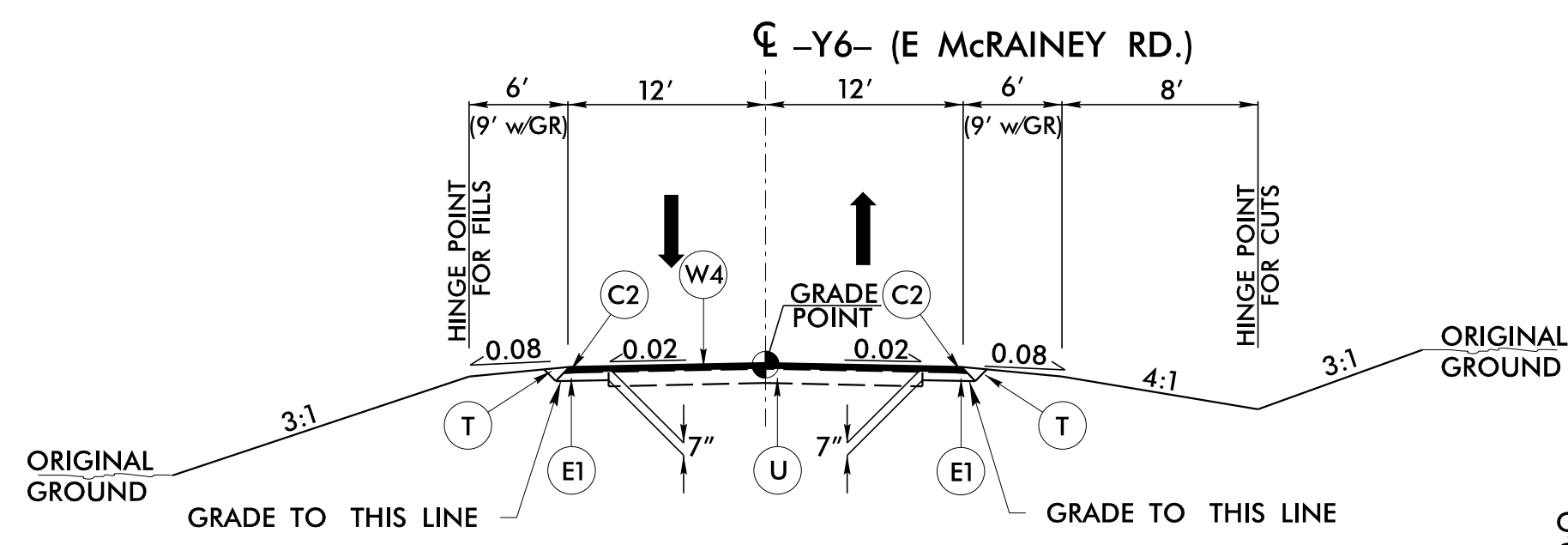


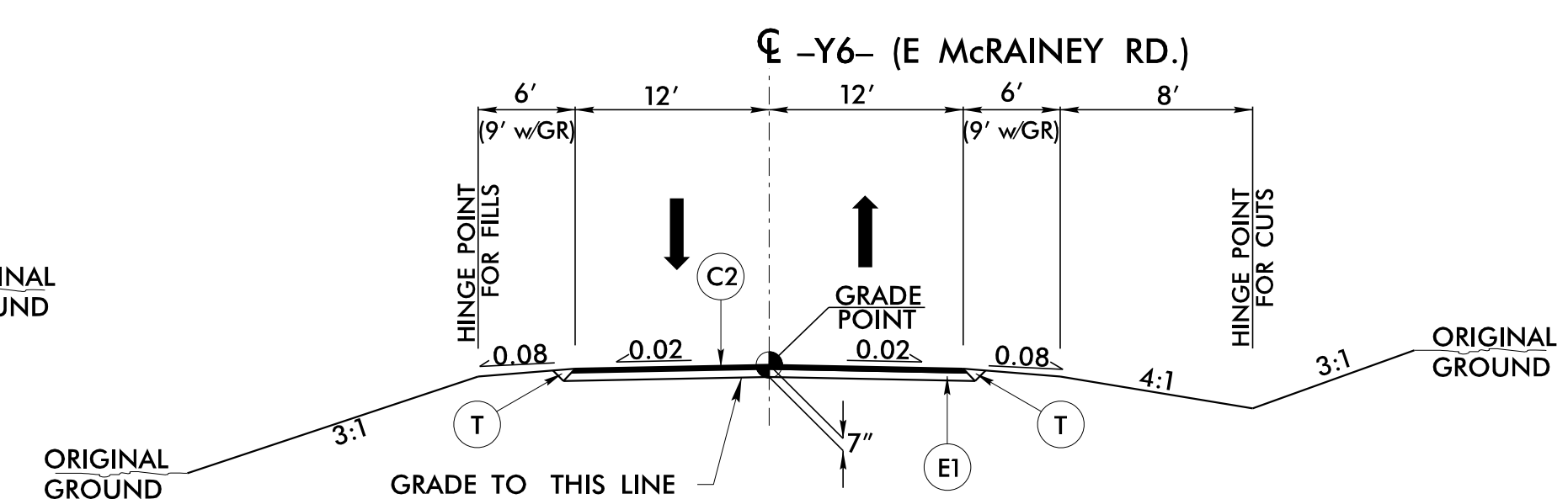
6/2/2022

PAVEMENT SCHEDULE (FINAL PAVEMENT DESIGN - 5/12/22)	
C2	3" S9.5B
C6	3" S9.5C
D1	2.5" I19.0C
E1	4" B25.0C
J1	6" ABC
T	EARTH MATERIAL
U	EXIST. PAVEMENT
W4	SEE WEDGING DETAIL 4

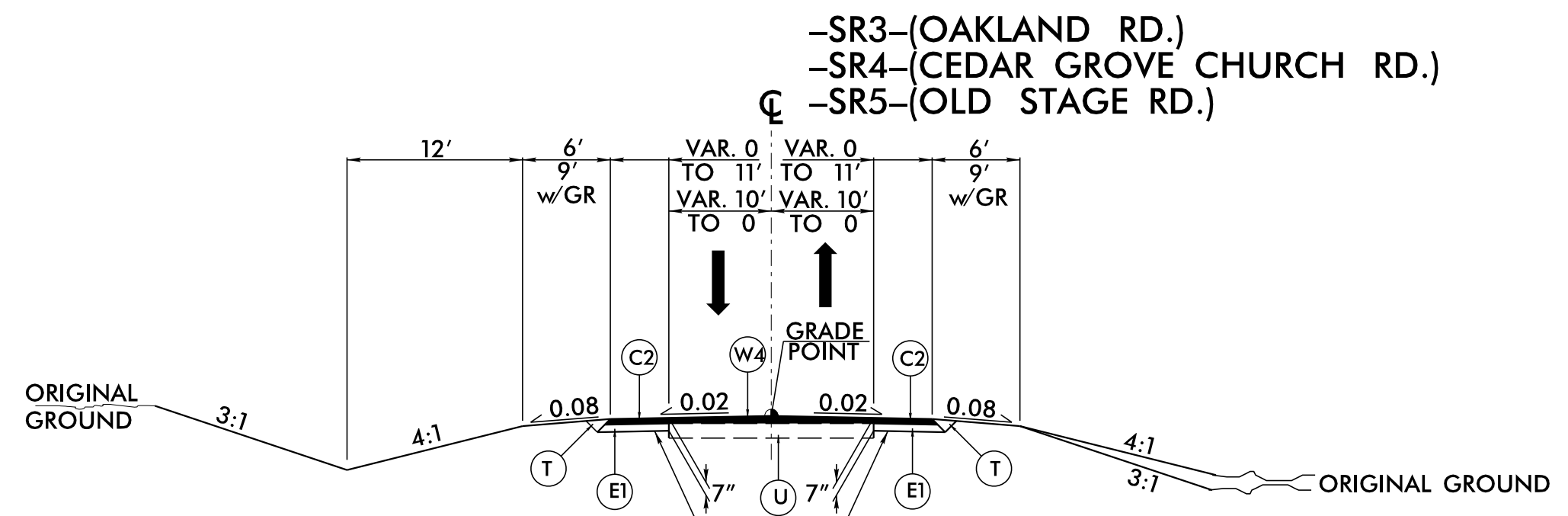
NOTE: PAVEMENT EDGE SLOPES ARE 1:1 UNLESS SHOWN OTHERWISE.



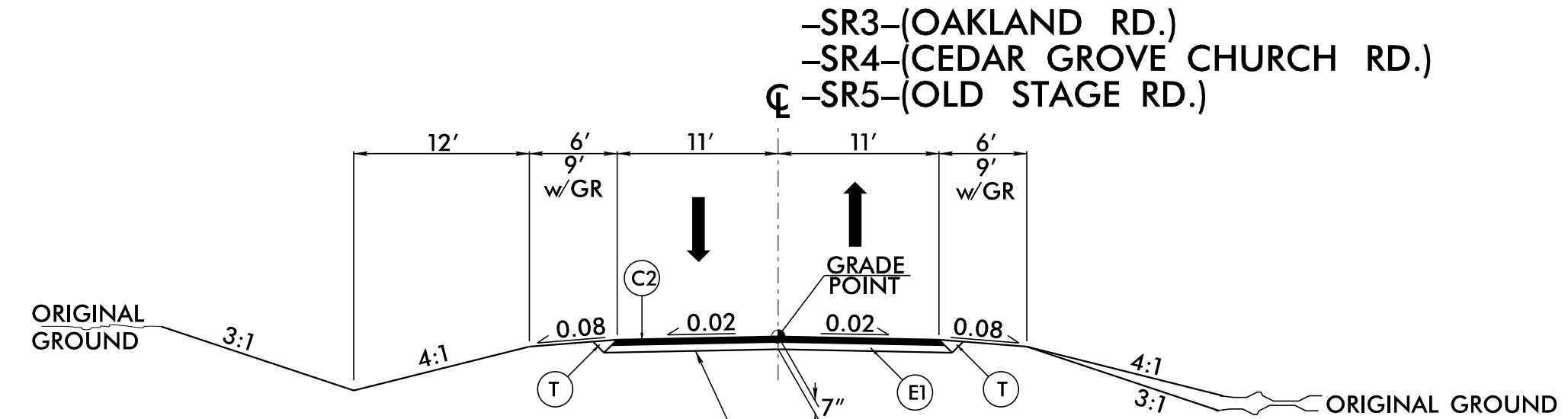
ROADWAY TYPICAL SECTION NO. 15
 -Y6- STA. 14+50.00 TO 20+25.00
 -Y6- STA. 43+25.00 TO 46+50.00



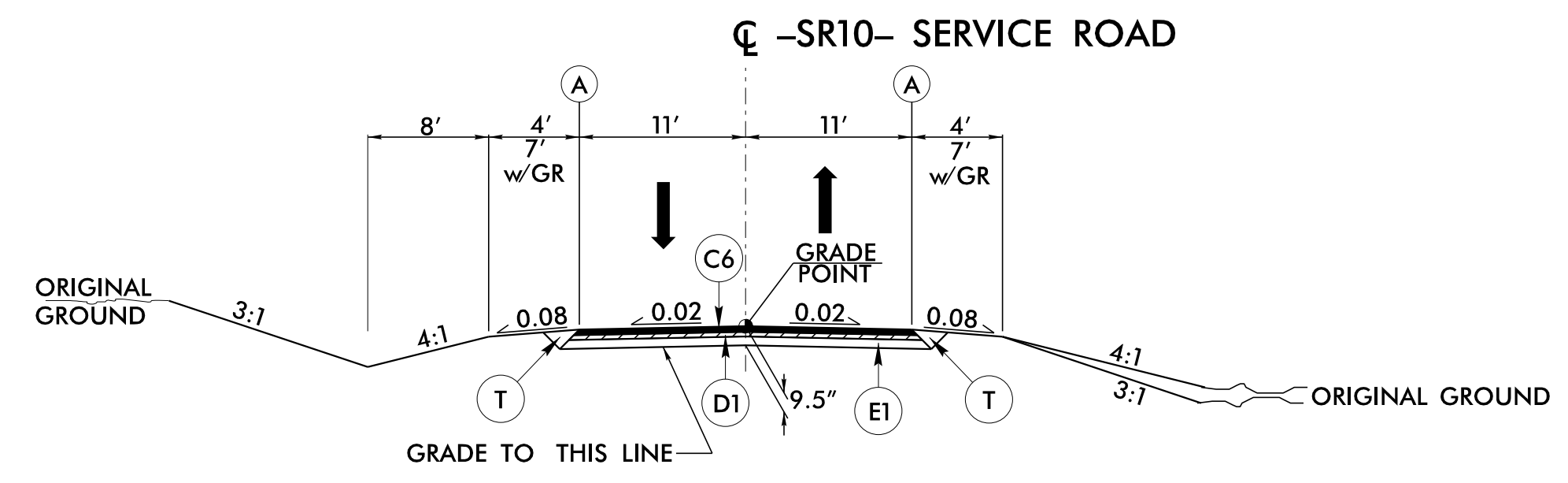
ROADWAY TYPICAL SECTION NO. 16
 -Y6- STA. 20+25.00 TO 29+32.44 (BEGIN BRIDGE)
 -Y6- STA. 31+23.77 (END BRIDGE) TO 43+25.00



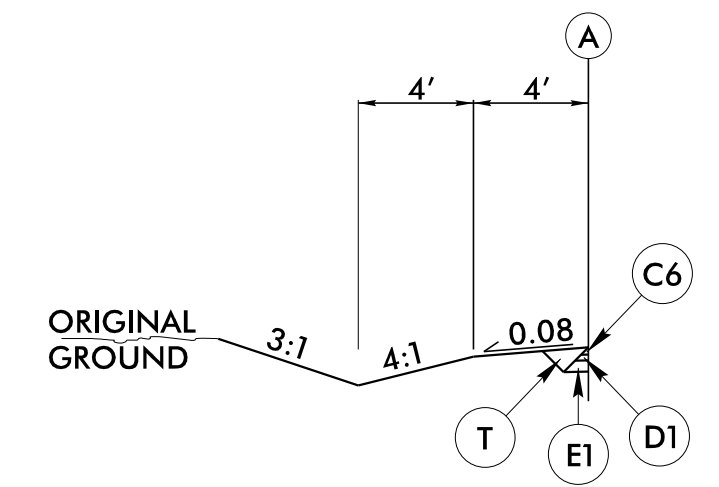
ROADWAY TYPICAL SECTION NO. 17
 -SR3- STA. 18+49.88 TO 23+99.29
 -SR3- STA. 41+46.94 TO 46+50.00
 -SR4- STA. 74+00.00 TO 78+00.00
 -SR5- STA. 15+50.00 TO 16+00.00



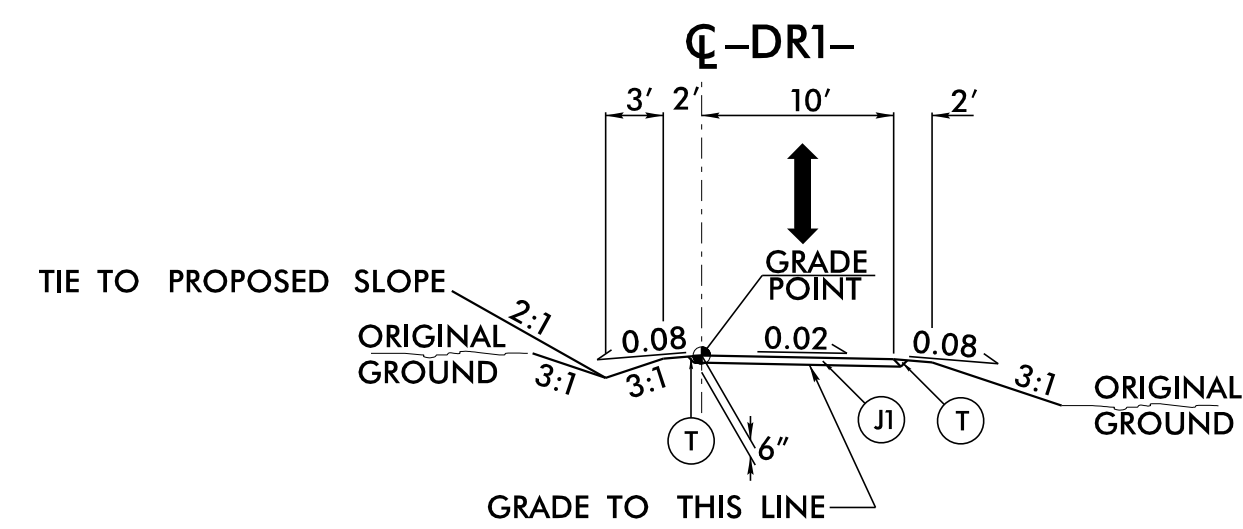
ROADWAY TYPICAL SECTION NO. 18
 -SR3- STA. 10+18.61 TO 18+49.88
 -SR3- STA. 23+99.29 TO 41+46.94
 -SR4- STA. 78+00.00 TO 81+77.38
 -SR5- STA. 10+12.07 TO 15+50.00



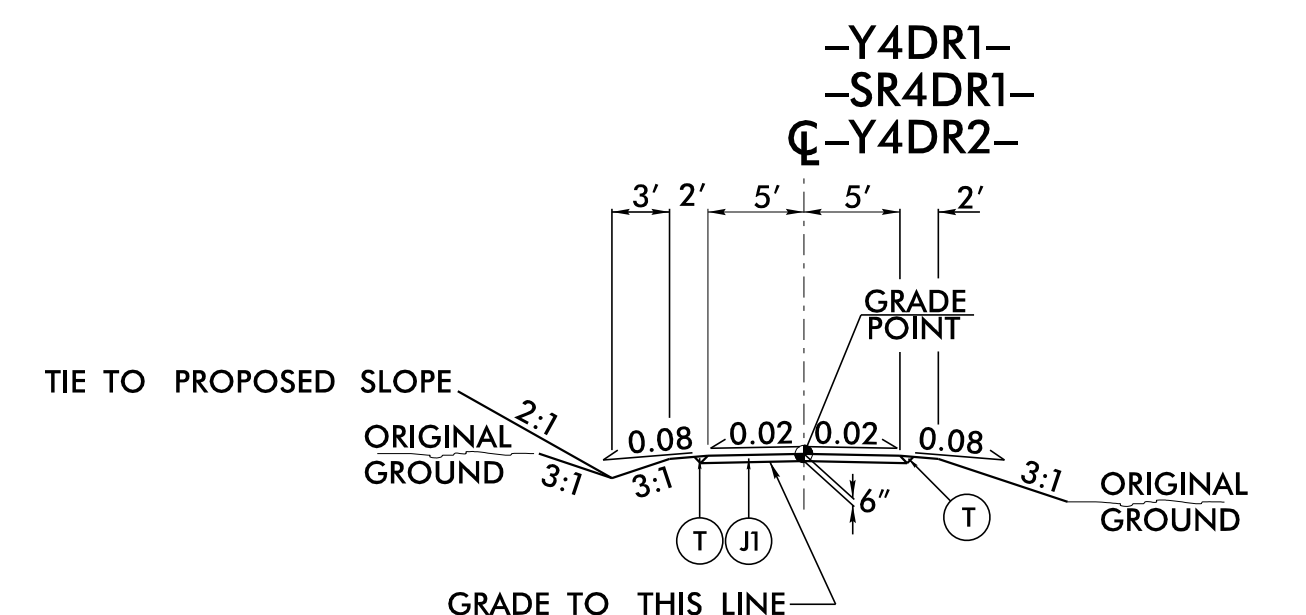
ROADWAY TYPICAL SECTION NO. 19
 -SR10- STA. 10+18.00 TO 36+29.49



PARTIAL TYPICAL SECTION NO. 19A
 -SR10- STA. 10+18.00 TO 12+30.00 RT
 -SR10- STA. 10+18.00 TO 17+00.00 LT



ROADWAY TYPICAL SECTION NO. 20
 -DR1- STA. 10+12.00 TO 15+55.00



ROADWAY TYPICAL SECTION NO. 21
 -Y4DR1- STA. 10+12.00 TO 11+46.17
 -SR4DR1- STA. 10+15.00 TO 10+88.83
 -Y4DR2- STA. 10+12.74 TO 11+00.00

PROJECT REFERENCE NO. 1-5987B	SHEET NO. 2A-7
ROADWAY DESIGN ENGINEER MOTT MACDONALD 1 & E, LLC LICENSE NO. F-0669	PAVEMENT DESIGN ENGINEER MOTT MACDONALD 1 & E, LLC LICENSE NO. F-0669
<p>DOCUMENT NOT CONSIDERED FINAL UNLESS ALL SIGNATURES COMPLETED</p>	
Prepared in the Office of:	
<p>1223 Jones Franklin Rd. Raleigh, N.C. 27606 License No. F-0377 Bus: 919 851 8077 Fax: 919 851 8107</p>	
<p>ETHERILL ENGINEERING TRANSPORTATION PLANNING/DESIGN - BRIDGE/STRUCTURE DESIGN CIVIL/SITE DESIGN - GIS/GPS - CONSTRUCTION OBSERVATION</p>	

F:\6/2022\B\62022\5987B\5987B_rdy_TYP.dgn
 VAL 7/24/22